



**SUPPRESSION REPAIR**  
**MOSQUITO**  
 10/7/2022

- |   |  |   |   |  |  |
|---|--|---|---|--|--|
| <ul style="list-style-type: none"> <li> Wildfire Daily Fire Perimeter</li> <li> In Use - Fire Management</li> <li> Needs Assessment</li> <li> Repair Needed</li> <li> In Progress</li> <li> Completed - Ready for Inspection</li> <li> Completed - Inspected</li> <li> Other - See Comments</li> <li> Contained Fire Edge</li> <li> Uncontained Fire Edge</li> <li> Dip Site</li> </ul> | <ul style="list-style-type: none"> <li> Hellsite</li> <li> Sling Site</li> <li> Division Break</li> <li> Branch Break</li> <li> Drop Point</li> <li> Camp</li> <li> Staging Area</li> <li> Hot Spot - Spot Fire</li> <li> Value at Risk</li> <li> Uncountained Fire Edge</li> <li> Dip Site</li> </ul> | <ul style="list-style-type: none"> <li> Stream Crossing</li> <li> Retardant in Avoidance Area</li> <li> Repair Point</li> <li> Landing or Log Deck</li> <li> Hazard Tree</li> <li> Fence - Cut/Damaged</li> <li> Dozer Push</li> <li> Culvert</li> <li> Clean Up Area</li> <li> Safety Zone</li> <li> Water Development or Draft Site</li> <li> Clean Up Area</li> <li> Structure Wrap</li> </ul> | <ul style="list-style-type: none"> <li> Hazard</li> <li> Water Source</li> <li> Restricted Water Source</li> <li> Dip Site</li> <li> Hellsite</li> <li> Sling Site</li> <li> Branch Break</li> <li> Drop Point</li> </ul> | <ul style="list-style-type: none"> <li> Camp</li> <li> Staging Area</li> <li> Hot Spot - Spot Fire</li> <li> Value at Risk</li> <li> Gate</li> <li> Water Development or Draft Site</li> <li> Structure Wrap</li> <li> Stream Crossing</li> <li> Road Repair</li> <li> Retardant in Avoidance Area</li> <li> Resource Location</li> <li> Repair Point</li> </ul> | <ul style="list-style-type: none"> <li> Landing or Log Deck</li> <li> Hazard Tree</li> <li> Fence - Cut/Damaged</li> <li> Dozer Push</li> <li> Culvert</li> <li> Clean Up Area</li> <li> Safety Zone</li> <li> Water Development or Draft Site</li> <li> Clean Up Area</li> <li> Structure Wrap</li> <li> Water Source</li> <li> Restricted Water Source</li> <li> In Use - Fire Management</li> </ul> |
|---|--|---|---|--|--|



**SUPPRESSION REPAIR**  
**MOSQUITO**  
 CA-TNF-001371  
 10/7/2022



NAD83 UTM 11N 1:27,500



Prepared by: CAIMT12 10/6/2022 19:46

0 3 Miles

**SUPPRESSION REPAIR**  
**MOSQUITO**  
 10/7/2022