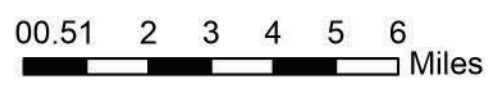


IAP Map
 MOSQUITO
 10/12/2022



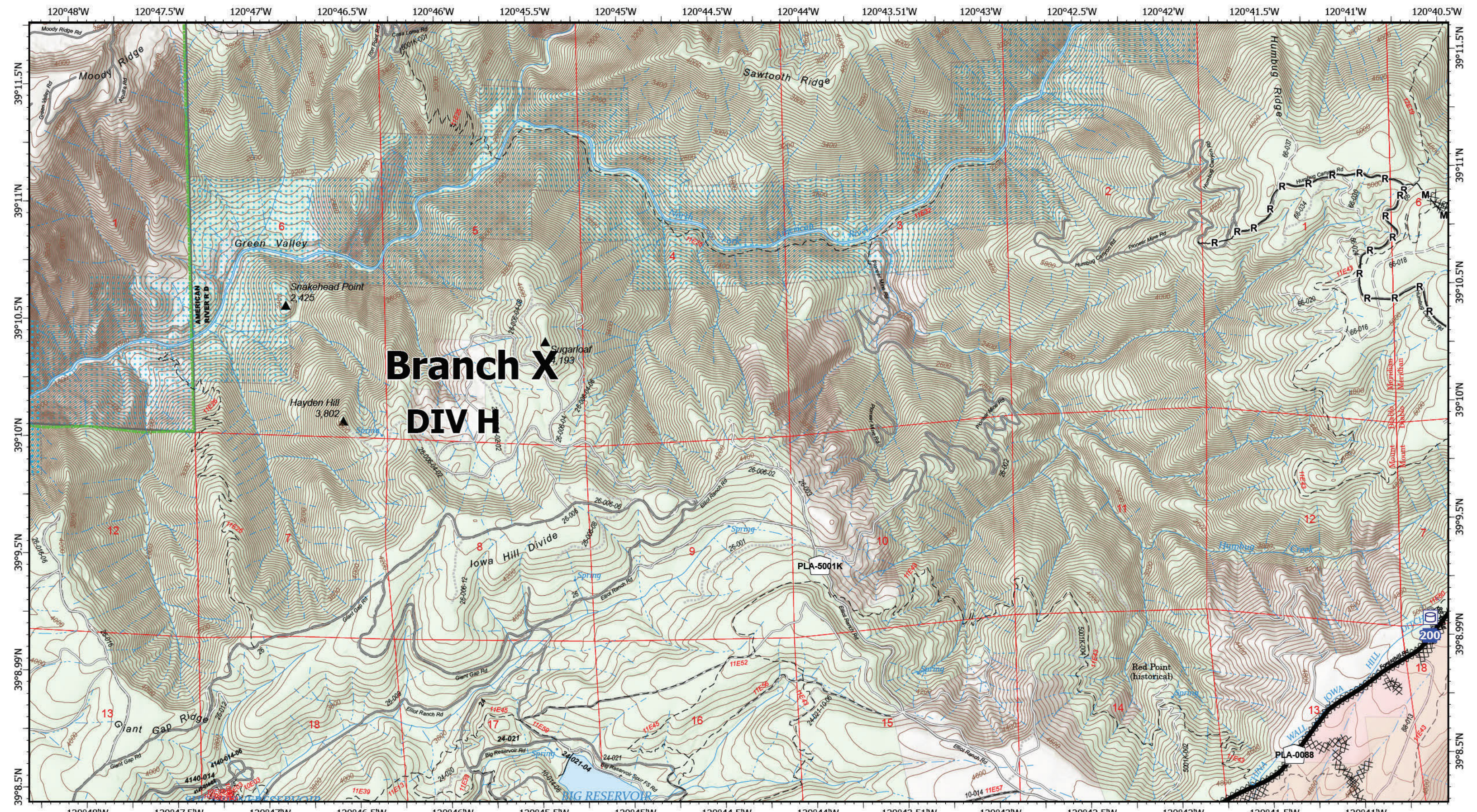
Grid Index

IAP Map
 MOSQUITO
 CA-TNF-001371
 10/12/2022



Prepared by: CAHMT12
 10/11/2022 19:57
 North American 1983 Datum, LatLong Grid

IAP Map
 MOSQUITO
 10/12/2022




Branch X DIV H

IAP Map
MOSQUITO
CA-TNF-001371
10/12/2022

- ▭ Wildfire Daily Fire Perimeter
- Contained
- Completed Dozer Line
- M — Completed Mixed Construction Line
- R — Completed Road as Line
- Drop Point

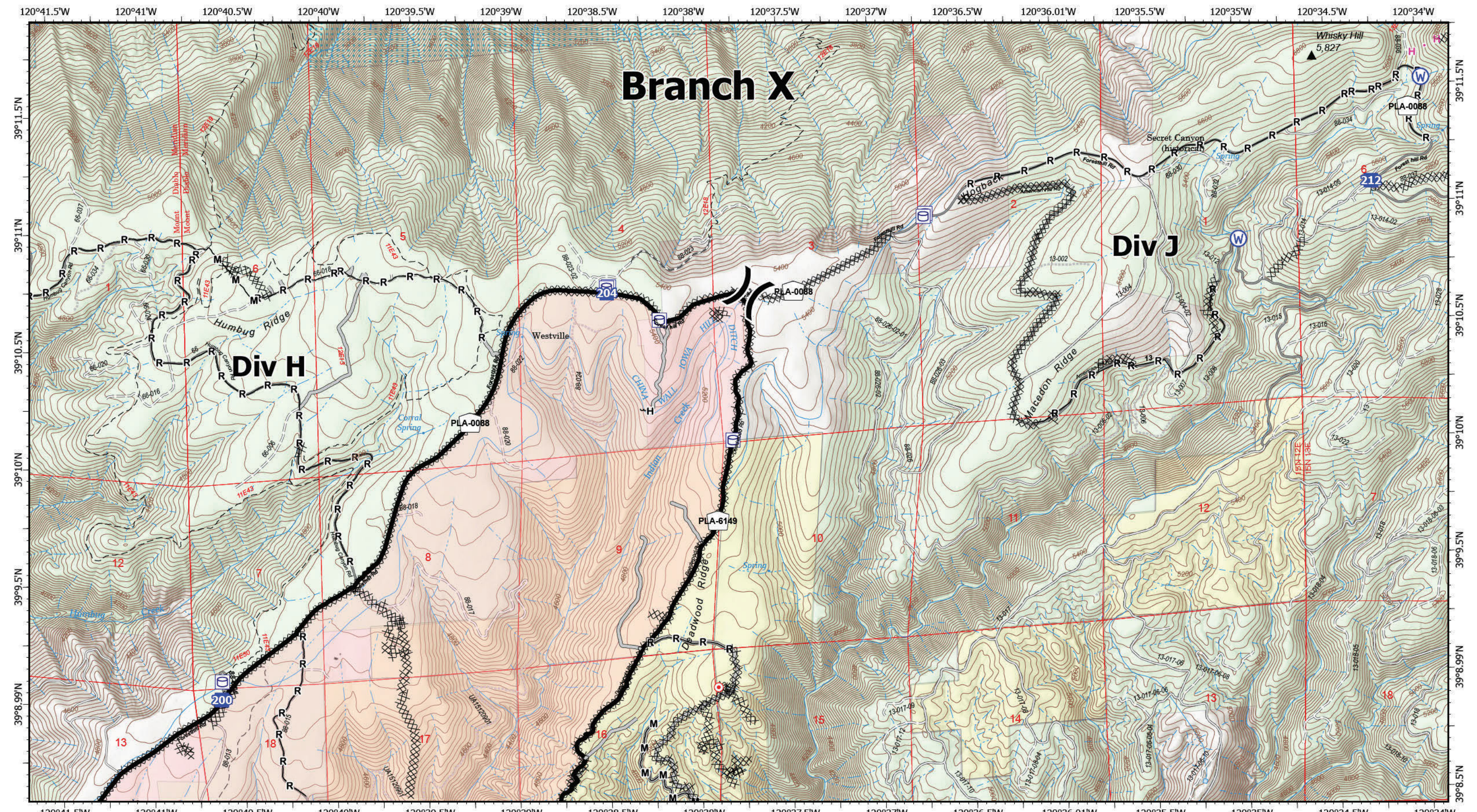
Page Name: B5



Prepared by:
CAIMT12
10/12/2022 09:13
North American 1983 Datum, Lat/Long Grid

IAP Map
MOSQUITO
10/12/2022

IAP Map
MOSQUITO
10/12/2022



Branch X


Div H

Div J

IAP Map
MOSQUITO
 CA-TNF-001371
 10/12/2022

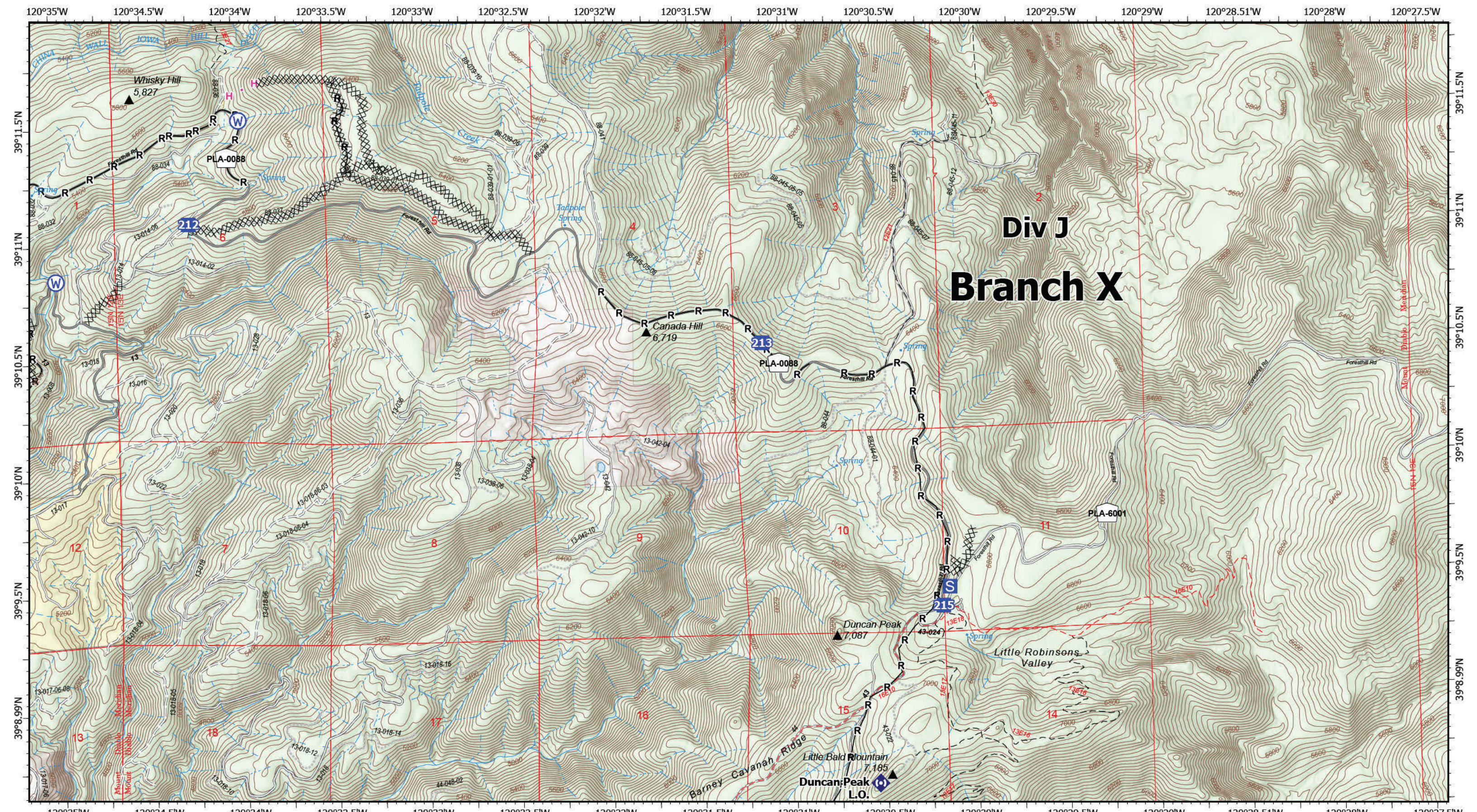
- Wildfire Daily Fire Perimeter
- Contained
- Completed Dozer Line
- Completed Hand Line
- Completed Mixed Construction Line
- Completed Road as Line
- H Planned Hand Line
- Access or Improved Road
-)) Division Break
- R Drop Point
- Hot Spot - Spot Fire
- W Water Source
- SPI Tahoe

Page Name: B6



Prepared by:
 CAIMT12
 10/12/2022 09:13
 North American 1983 Datum, LatLong Grid

IAP Map
MOSQUITO
 10/12/2022




Div J Branch X

IAP Map
MOSQUITO
 CA-TNF-001371
 10/12/2022

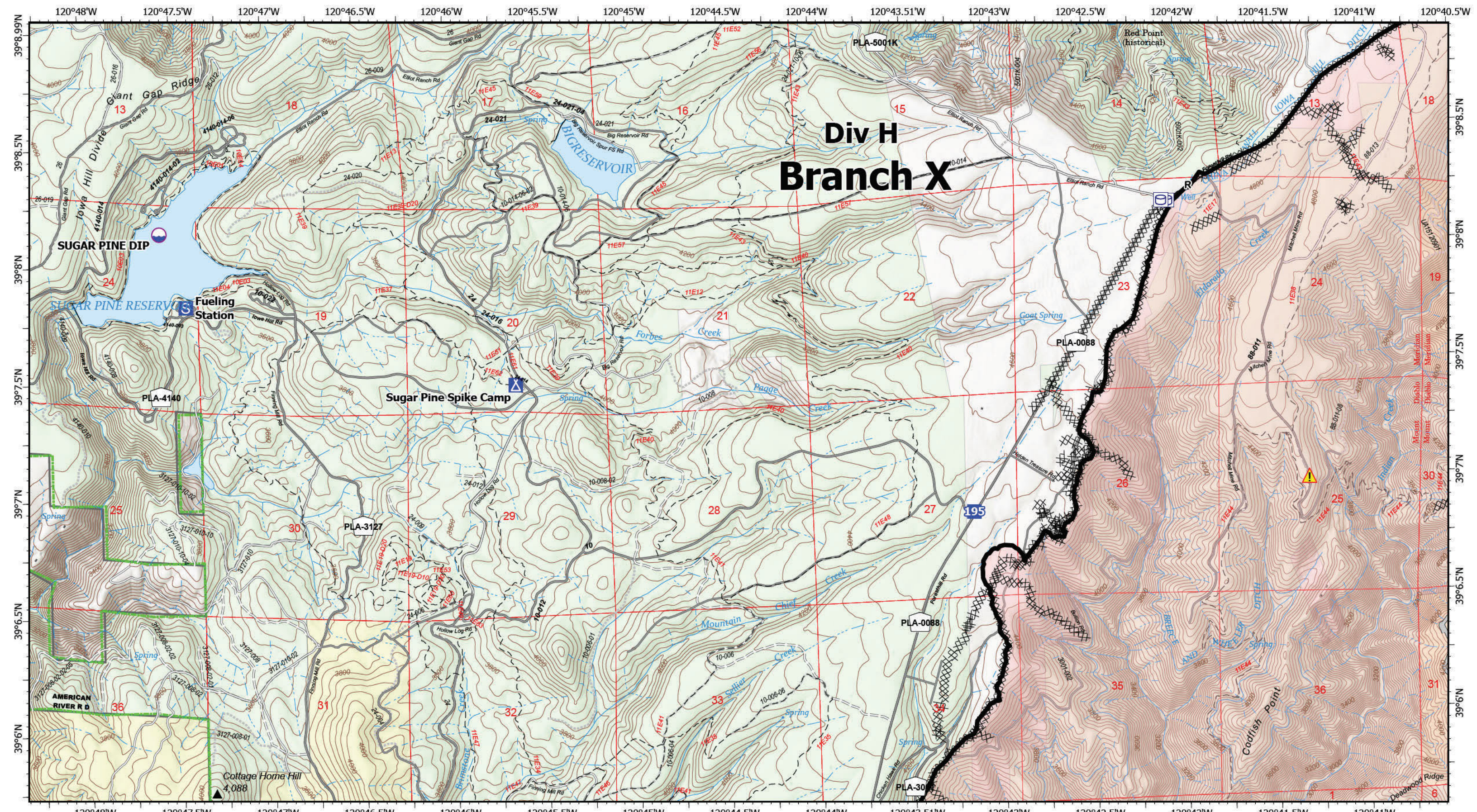
- ⊗⊗ Completed Dozer Line
- R— Completed Road as Line
- H · Planned Hand Line
- Drop Point
- S Staging Area
- ◆ Repeater
- ⊕ Water Source
- SPI Tahoe

Page Name: B7



↑
 Prepared by:
 CAIMT12
 10/12/2022 09:13
 North American 1983 Datum, Lat/Long Grid

IAP Map
MOSQUITO
 10/12/2022




Div H Branch X

IAP Map
MOSQUITO
 CA-TNF-001371
 10/12/2022

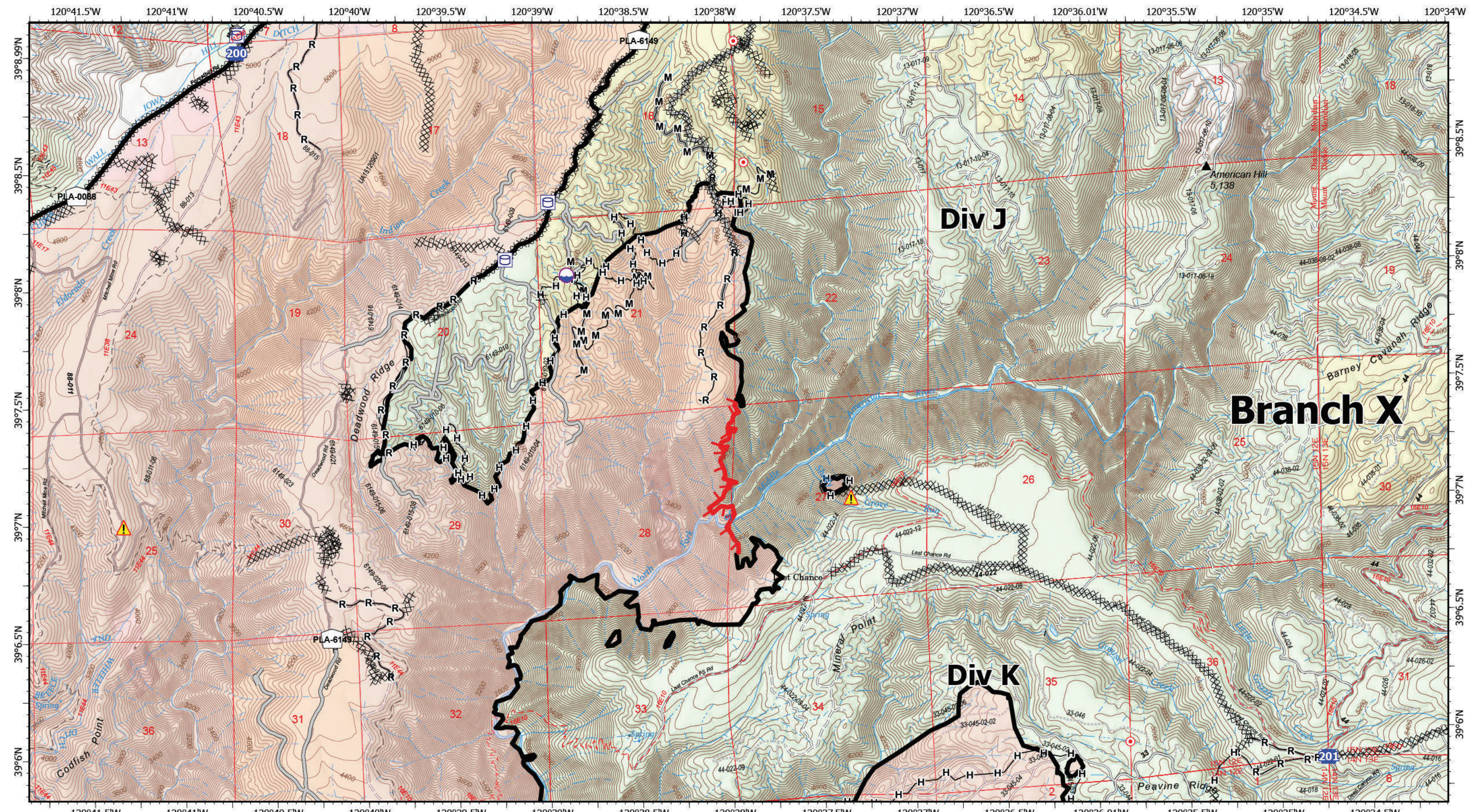
- Wildfire Daily Fire Perimeter
- Contained
- Other
- Completed Dozer Line
- Completed Road as Line
- Access or Improved Road
- Other
- Camp
- Staging Area
- Hazard
- SPI Tahoe
- S Dip Site
- X Drop Point

Page Name: C5



↑
 Prepared by:
 CAIMT12
 10/12/2022 09:13
 North American 1983 Datum, Lat/Long Grid

IAP Map
MOSQUITO
 10/12/2022



IAP Map
MOSQUITO
 CA-TNF-001371
 10/12/2022

- ▭ Wildfire Daily Fire Perimeter
- Contained
- Uncontained
- Completed Dozer Line
- Completed Hand Line
- Completed Mixed Construction Line
- Completed Road as Line
- Access or Improved Road
- Other
- Dip Site
- Drop Point
- Hot Spot - Spot Fire
- ▲ Hazard
- SPI Tahoe

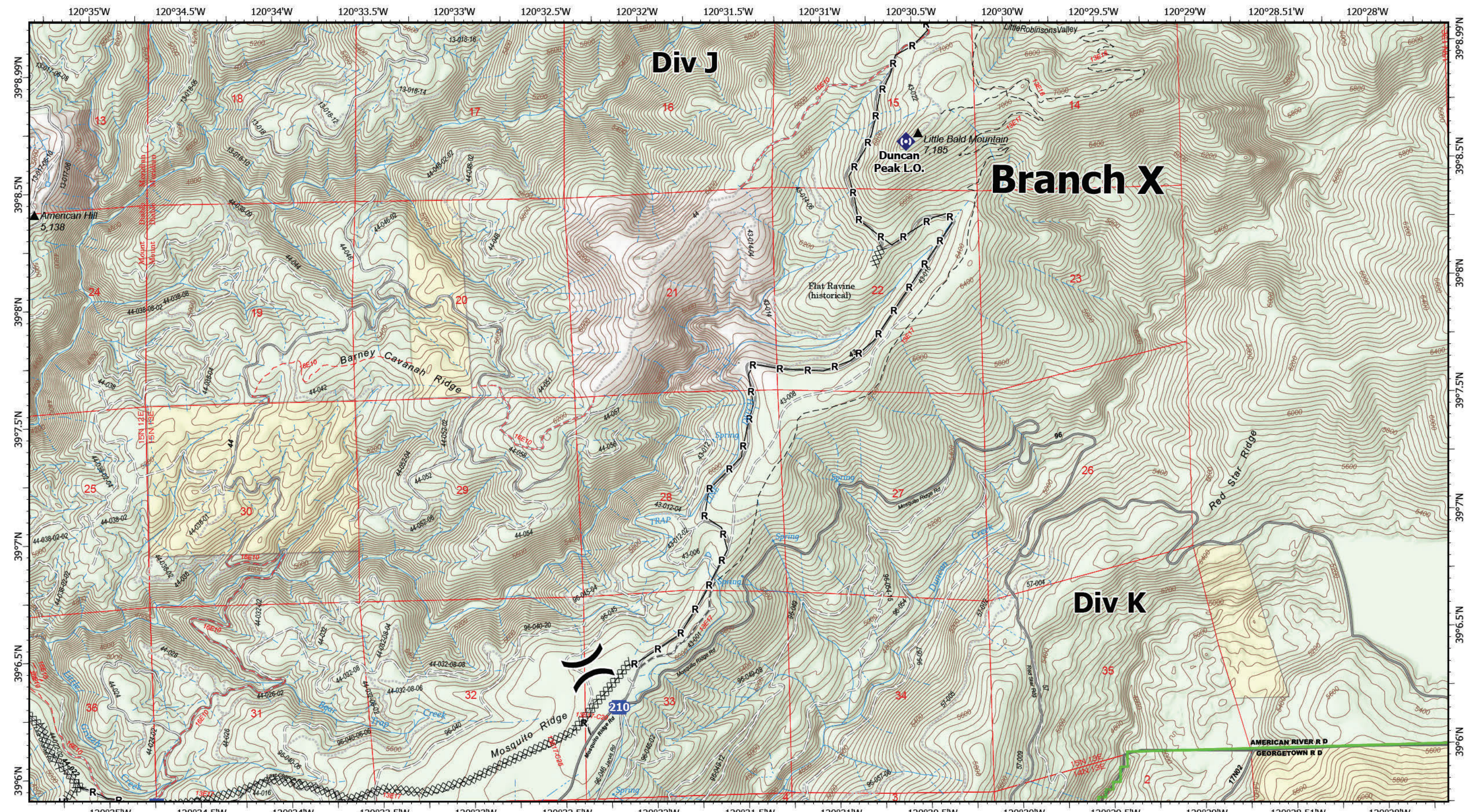
Page Name: C6

0 0.5 1 Miles

Prepared by:
 CAIMT12
 10/12/2022 09:13
 North American 1983 Datum, Lat/Long Grid

IAP Map
MOSQUITO
 10/12/2022

IAP Map
MOSQUITO
 10/12/2022



IAP Map
MOSQUITO
 10/12/2022

IAP Map
MOSQUITO
 CA-TNF-001371
 10/12/2022

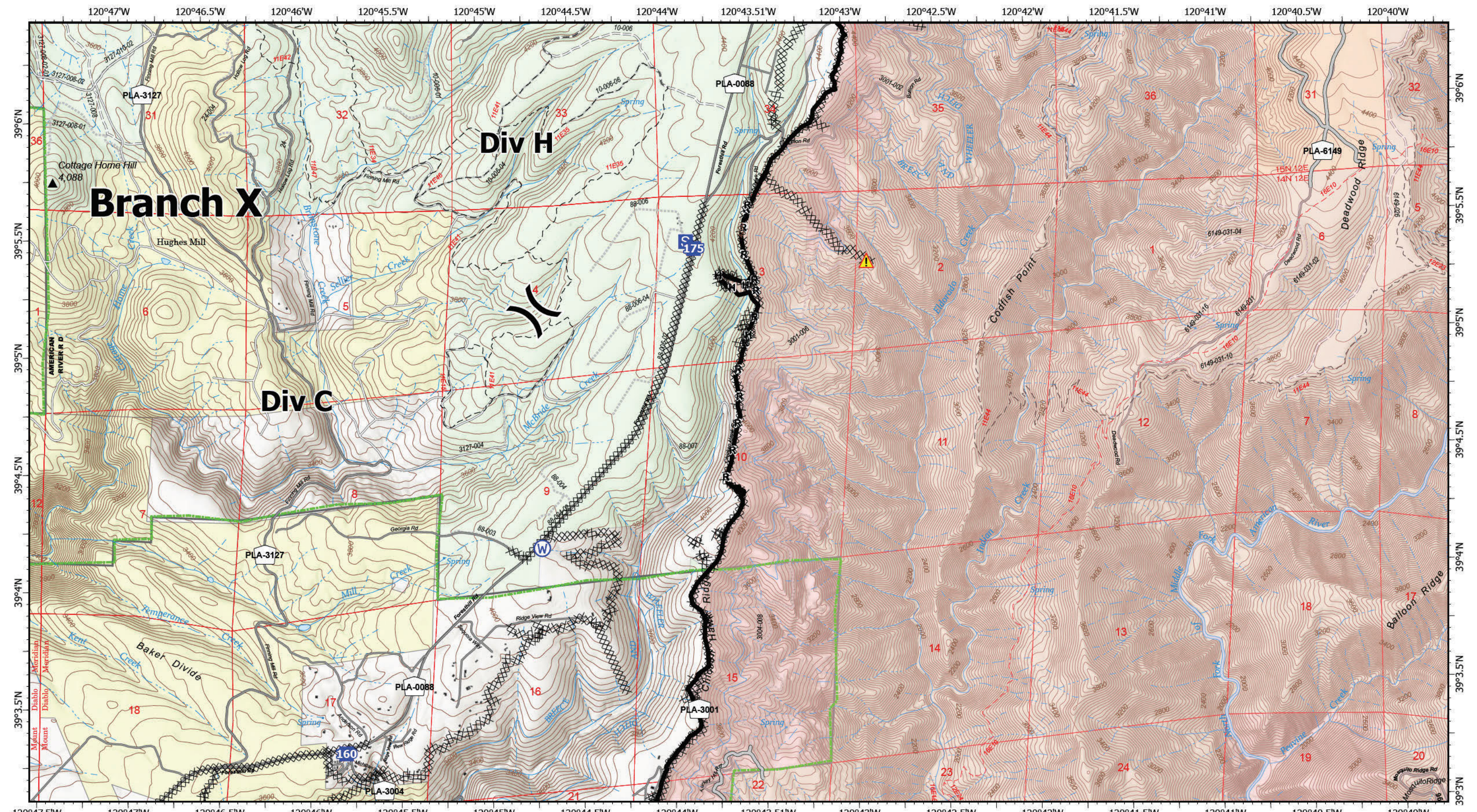
- XX Completed Dozer Line
- H Completed Hand Line
- R Completed Road as Line
-)(Division Break
- Drop Point
- ◆ Repeater
- SPI Tahoe

Page Name: C7



↑
 Prepared by:
 CAIMT12
 10/12/2022 09:13
 North American 1983 Datum, Lat/Long Grid

IAP Map
MOSQUITO
 10/12/2022



IAP Map
 MOSQUITO
 10/12/2022

IAP Map
MOSQUITO
 CA-TNF-001371
 10/12/2022

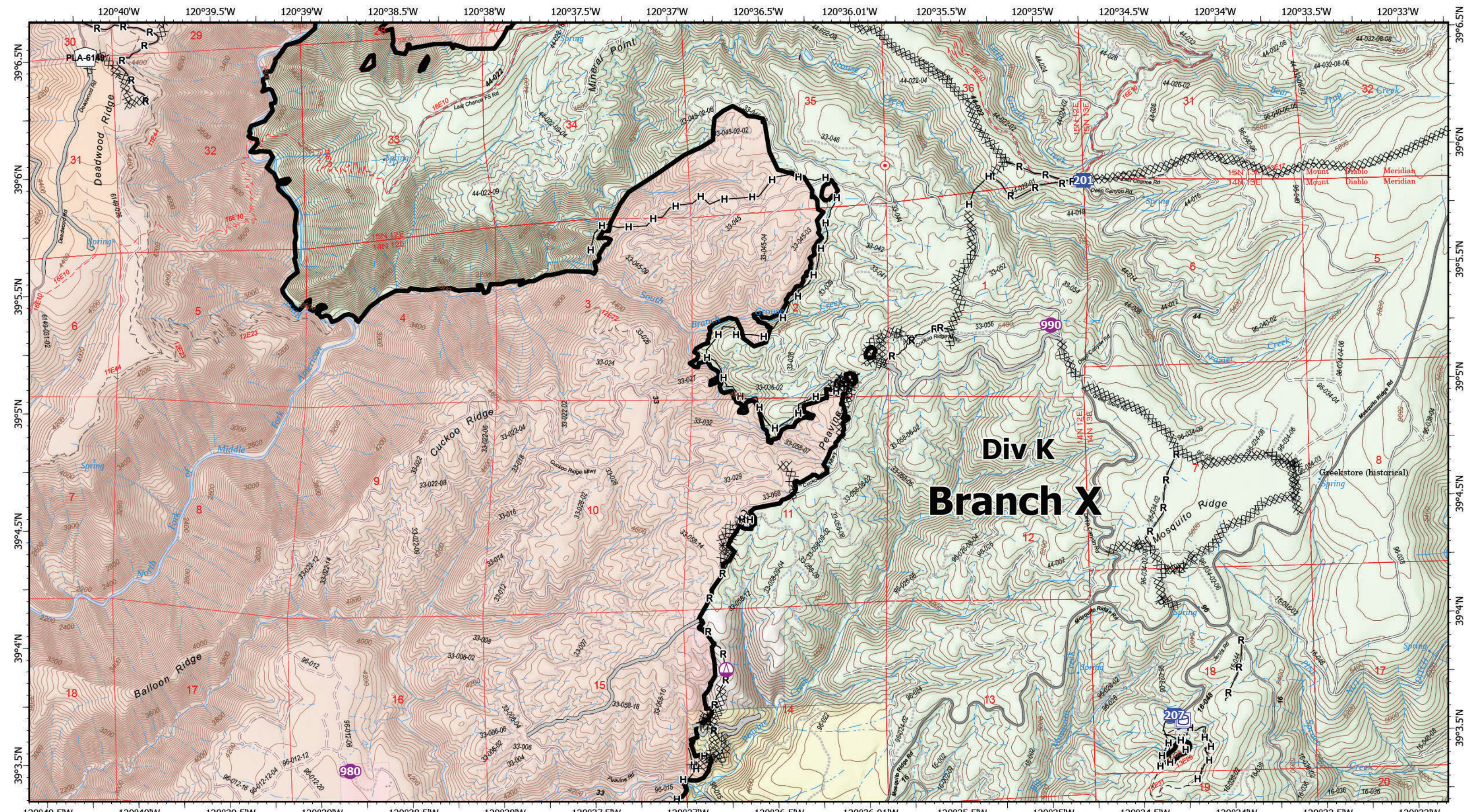
- | | | |
|-------------------------------|-------------------------|--------------|
| Wildfire Daily Fire Perimeter | Access or Improved Road | Hazard |
| Contained | Other | Water Source |
| Completed Dozer Line | Division Break | SPI Tahoe |
| Completed Hand Line | Drop Point | |
| Completed Road as Line | Staging Area | |

Page Name: D5

 0 0.5 1 Miles

Prepared by:
 CAIMT12
 10/12/2022 09:13
 North American 1983 Datum, Lat/Long Grid

IAP Map
 MOSQUITO
 10/12/2022




**Div K
Branch X**

IAP Map
MOSQUITO
CA-TNF-001371
10/12/2022

- Wildfire Daily Fire Perimeter
- Contained
- Completed Dozer Line
- Completed Hand Line
- Completed Road as Line
- Access or Improved Road
- Helispot
- ⚠ Sling Site
- Drop Point
- Hot Spot - Spot Fire
- SPI Tahoe

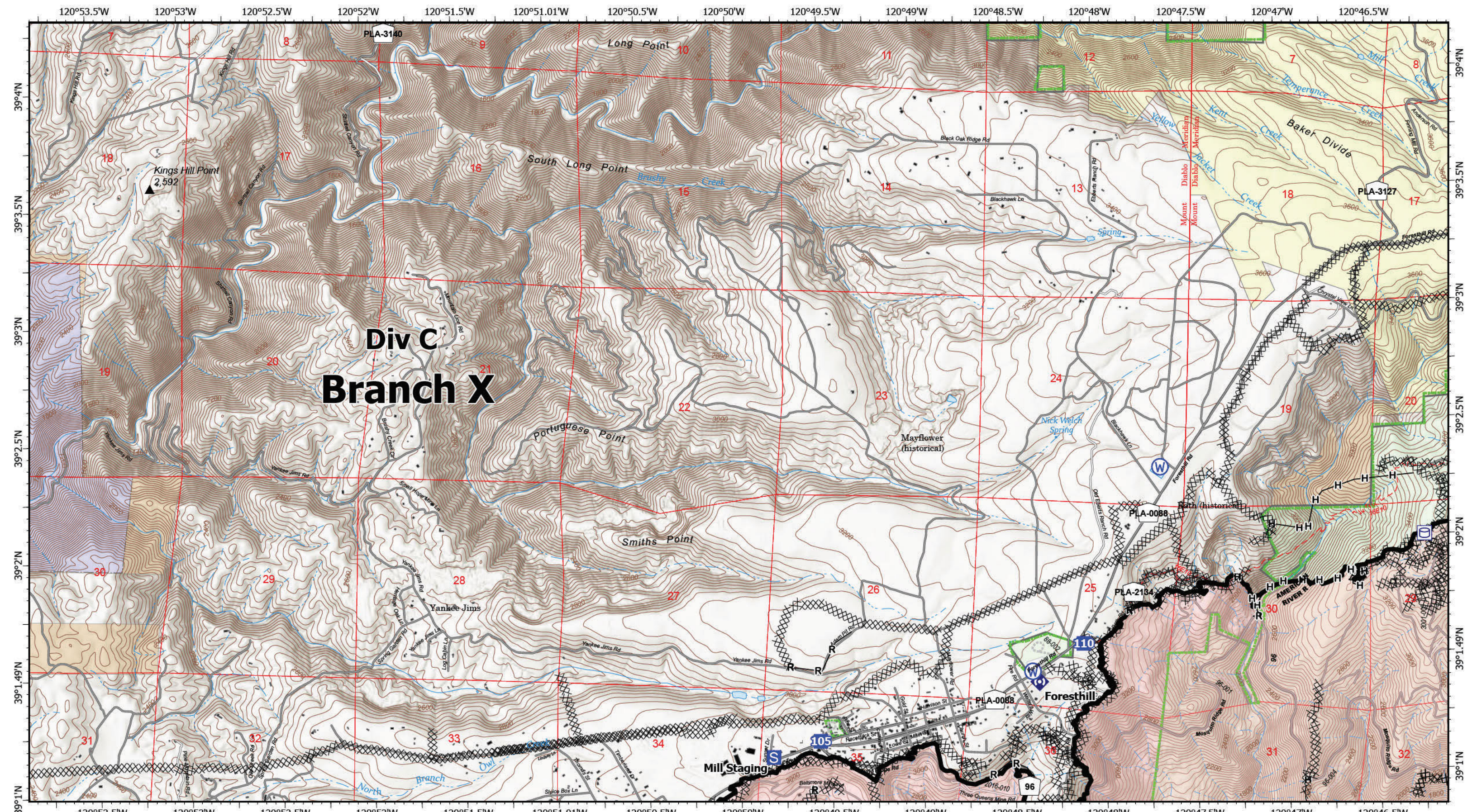
Page Name: D6



Prepared by:
CAIMT12
10/12/2022 09:14
North American 1983 Datum, Lat,Long Grid

IAP Map
MOSQUITO
10/12/2022

IAP Map
MOSQUITO
10/12/2022




**Div C
Branch X**

IAP Map
 MOSQUITO
 10/12/2022

IAP Map
MOSQUITO
 CA-TNF-001371
 10/12/2022

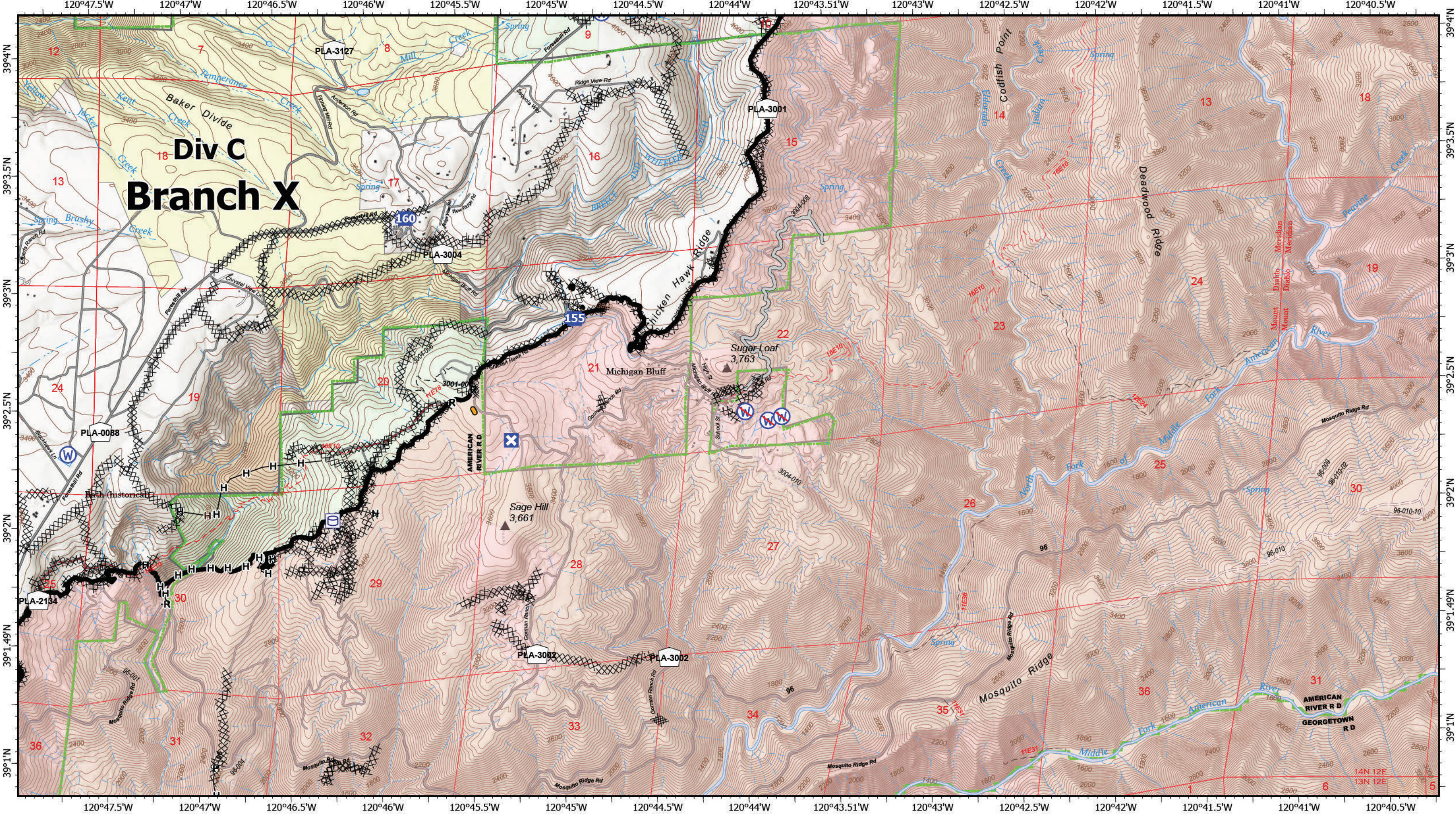
- Wildfire Daily Fire Perimeter
- Contained
- Completed Dozer Line
- Completed Hand Line
- Completed Road as Line
- S Drop Point
- S Staging Area
- F Fire Station
- W Repeater
- W Water Source
- SPI Tahoe

Page Name: E4



Prepared by:
 CAIMT12
 10/12/2022 09:14
 North American 1983 Datum, Lat/Long Grid

IAP Map
 MOSQUITO
 10/12/2022




IAP Map

MOSQUITO
CA-TNF-001371
10/12/2022

- Wildfire Daily Fire Perimeter
- Contained
- Completed Dozer Line
- Completed Hand Line
- Completed Road as Line
- Access or Improved Road
- Management Action Point
- Drop Point
- Closure
- Water Source
- Restricted Water Source
- SPI Tahoe

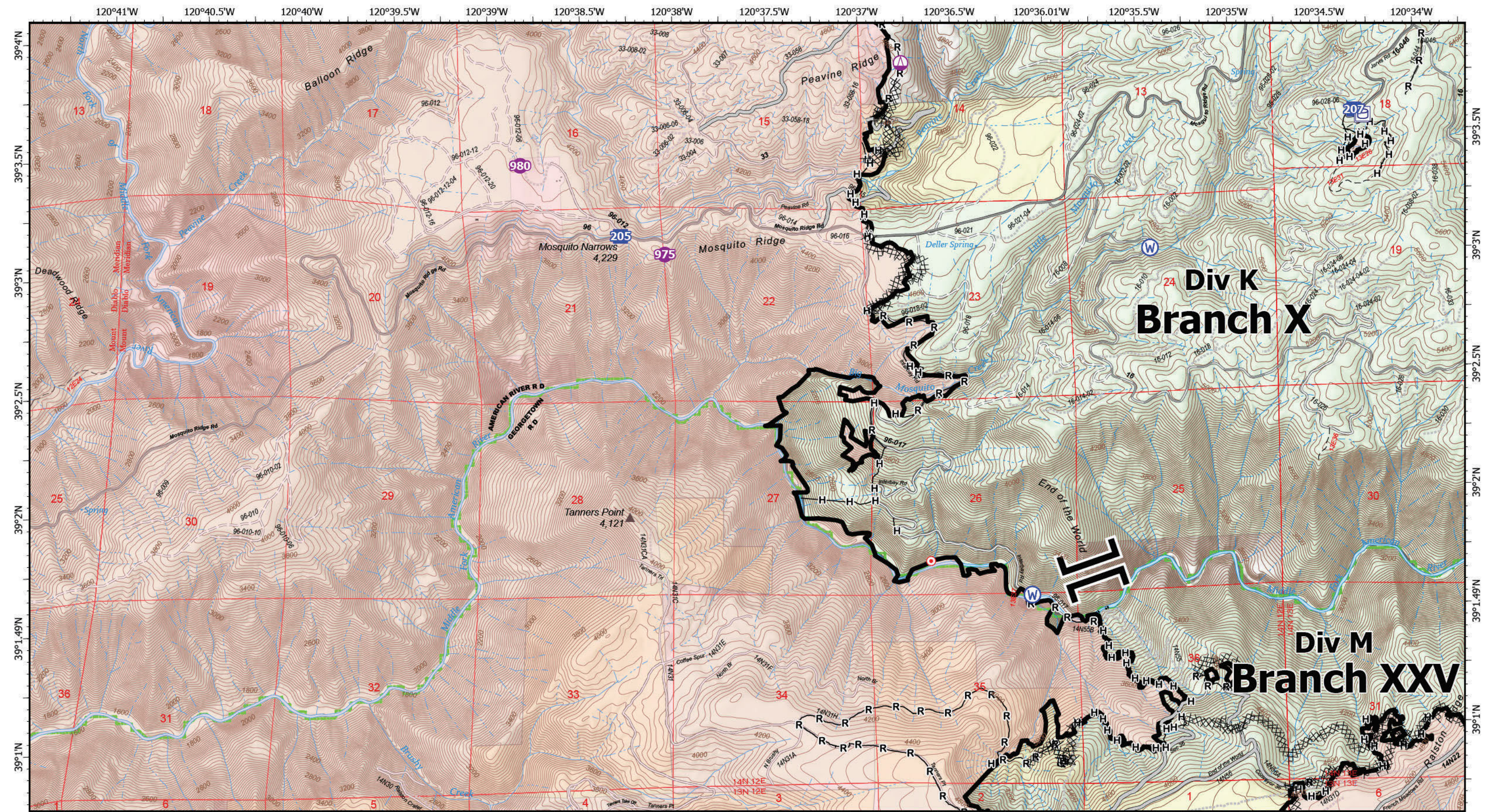
Page Name: E5



Prepared by:
CAIMT12
10/12/2022 09:14
North American 1983 Datum, Lat,Long Grid

IAP Map
MOSQUITO
10/12/2022

IAP Map
MOSQUITO
10/12/2022



IAP Map
 MOSQUITO
 10/12/2022

IAP Map
MOSQUITO
 CA-TNF-001371
 10/12/2022

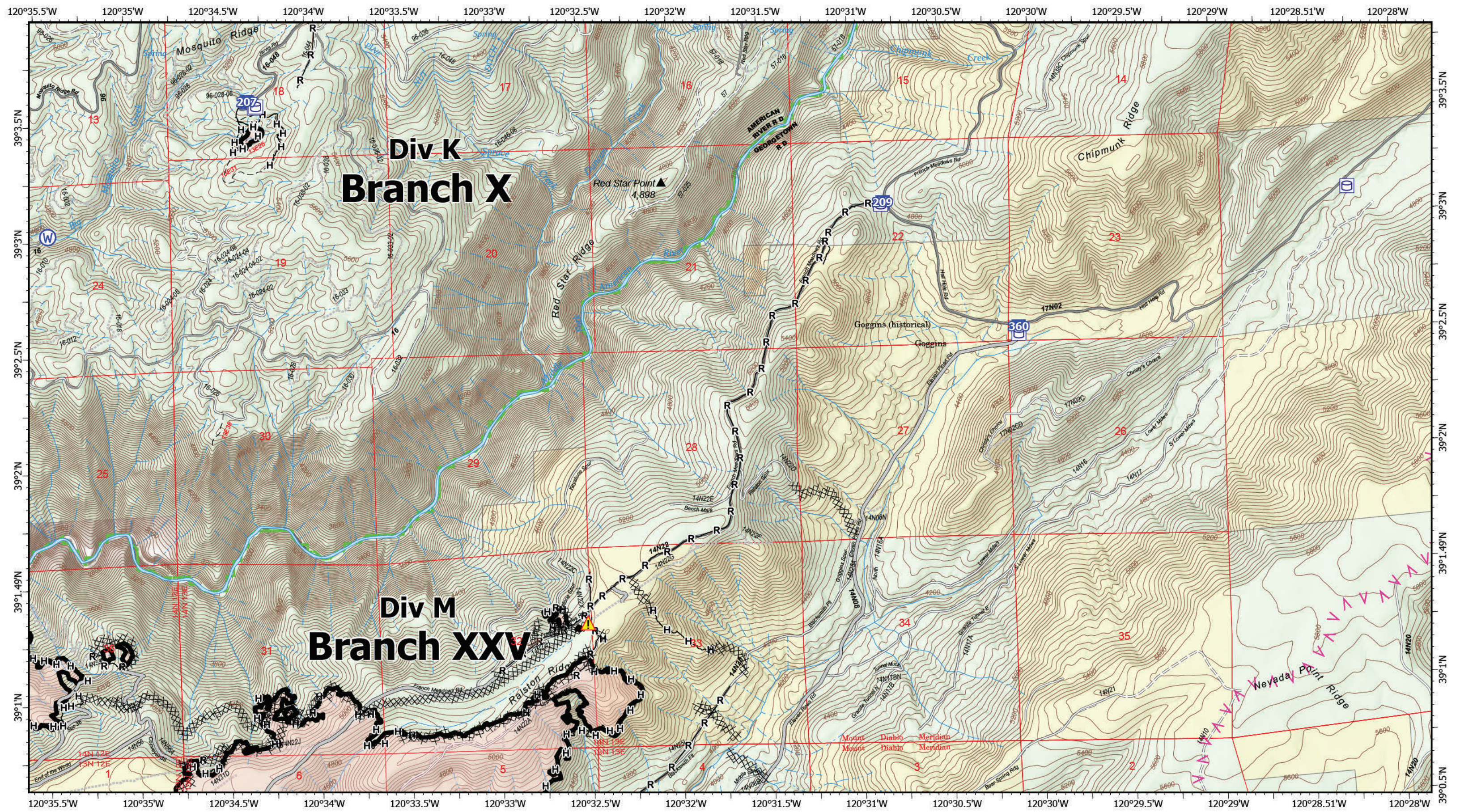
- | | | |
|-------------------------------|-------------------------|----------------------|
| Wildfire Daily Fire Perimeter | Access or Improved Road | Hot Spot - Spot Fire |
| Contained | Helispot | Water Source |
| Completed Dozer Line | Sling Site | SPI Tahoe |
| Completed Hand Line | Branch Break | |
| Completed Road as Line | Drop Point | |

Page Name: E6

 0 0.5 1 Miles

Prepared by:
 CAIMT12
 10/12/2022 09:14
 North American 1983 Datum, Lat,Long Grid

IAP Map
 MOSQUITO
 10/12/2022



**Div K
Branch X**

**Div M
Branch XXV**

IAP Map
MOSQUITO
 10/12/2022

IAP Map
MOSQUITO
 CA-TNF-001371
 10/12/2022

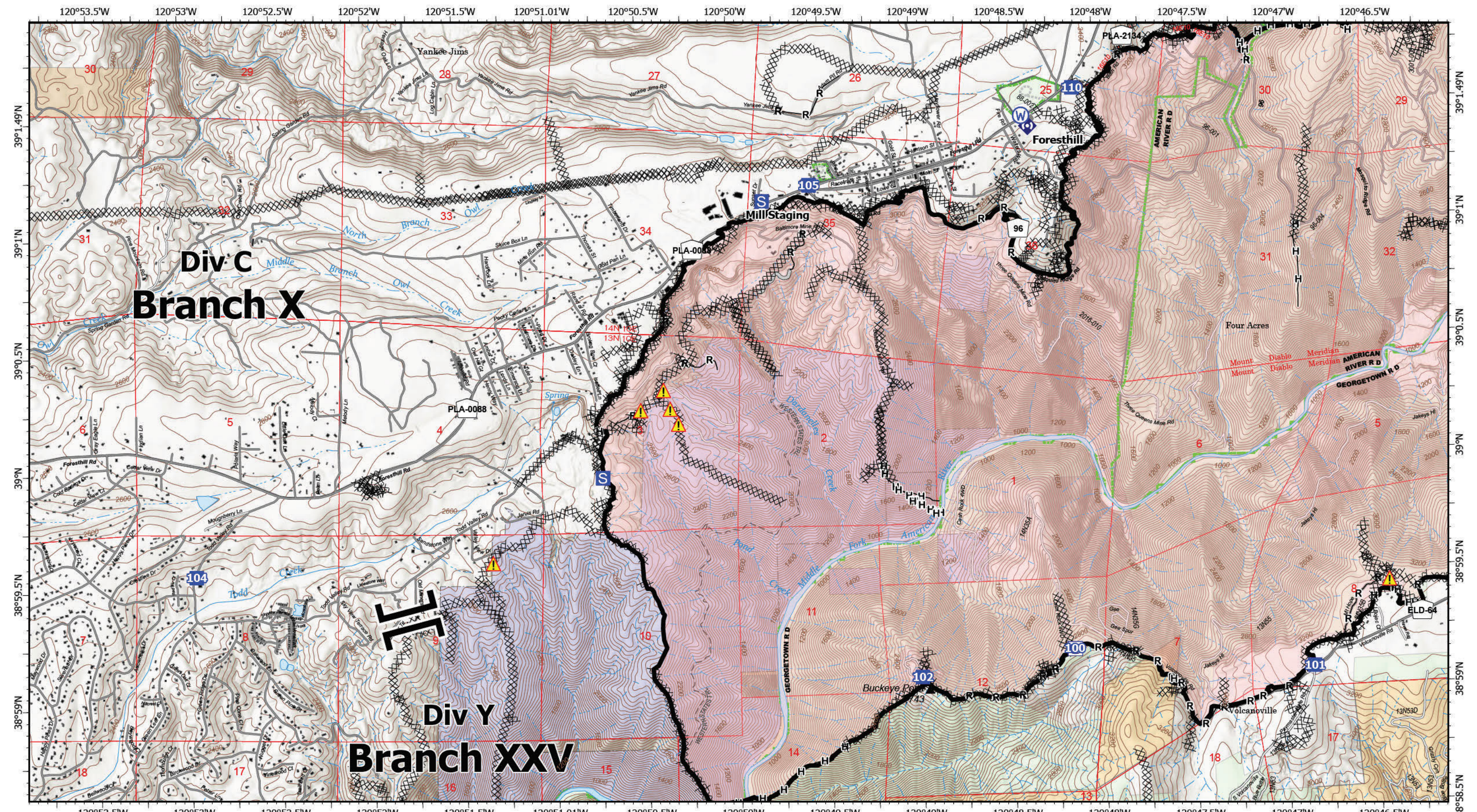
- | | | |
|-------------------------------|-------------------------|--------------|
| Wildfire Daily Fire Perimeter | Completed Road as Line | Hazard |
| Contained | Planned Fuel Break | Water Source |
| Completed Dozer Line | Access or Improved Road | SPI Tahoe |
| Completed Hand Line | Drop Point | |

Page Name: E7



Prepared by:
 CAIMT12
 10/12/2022 09:14
 North American 1983 Datum, Lat/Long Grid

IAP Map
MOSQUITO
 10/12/2022



IAP Map
 MOSQUITO
 10/12/2022

IAP Map
MOSQUITO
 CA-TNF-001371
 10/12/2022

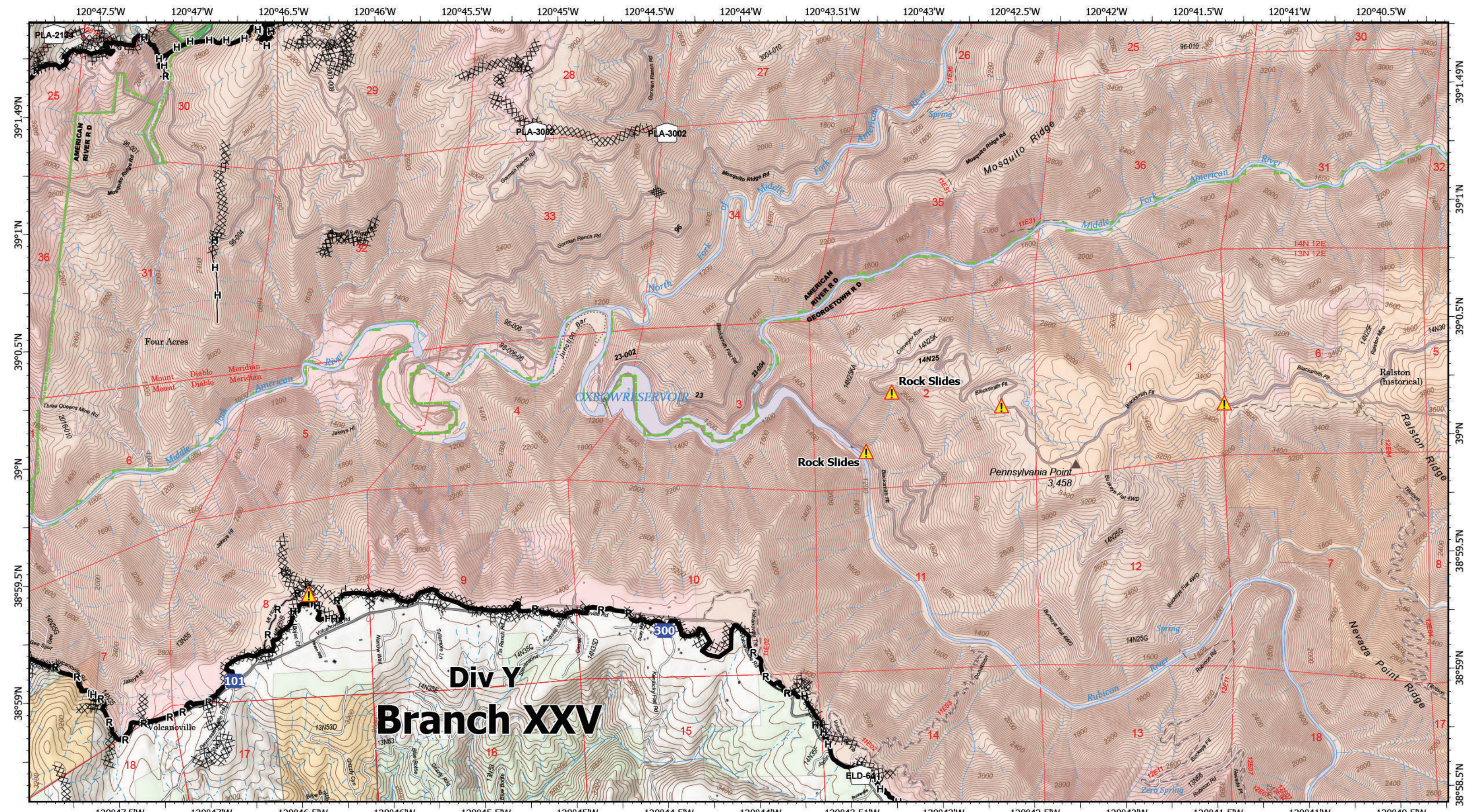
- | | | | | | | | |
|-------------------------------|------------|----------------------|---------------------|------------------------|-------------------------|--------------|--------------|
| Wildfire Daily Fire Perimeter | Contained | Completed Dozer Line | Completed Hand Line | Completed Road as Line | Access or Improved Road | Staging Area | Water Source |
| Completed Dozer Line | Drop Point | Completed Hand Line | Staging Area | Fire Station | Repeater | SPI Camino | Hazard |
| Completed Dozer Line | | Completed Hand Line | | Completed Road as Line | Branch Break | | |

Page Name: F4



Prepared by:
 CAIMT12
 10/12/2022 09:14
 North American 1983 Datum, Lat/Long Grid

IAP Map
 MOSQUITO
 10/12/2022



IAP Map
 MOSQUITO
 10/12/2022

IAP Map
MOSQUITO
 CA-TNF-001371
 10/12/2022

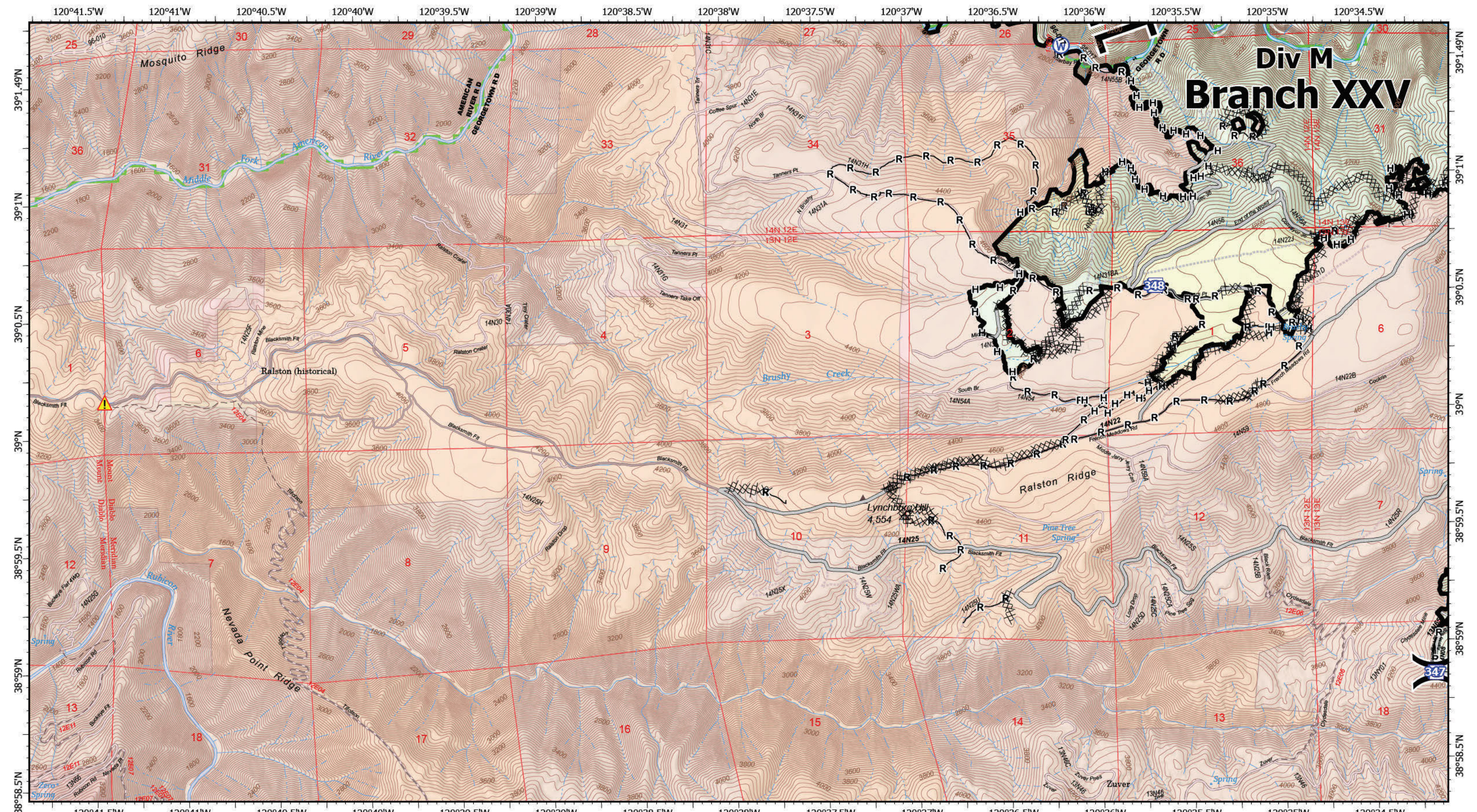
- | | | |
|-------------------------------|------------------------|------------|
| Wildfire Daily Fire Perimeter | Completed Hand Line | Hazard |
| Contained | Completed Road as Line | SPI Tahoe |
| Completed Dozer Line | Drop Point | SPI Camino |

Page Name: F5



Prepared by:
 CAIMT12
 10/12/2022 09:14
 North American 1983 Datum, Lat/Long Grid

IAP Map
 MOSQUITO
 10/12/2022




Div M Branch XXV

IAP Map
MOSQUITO
 CA-TNF-001371
 10/12/2022

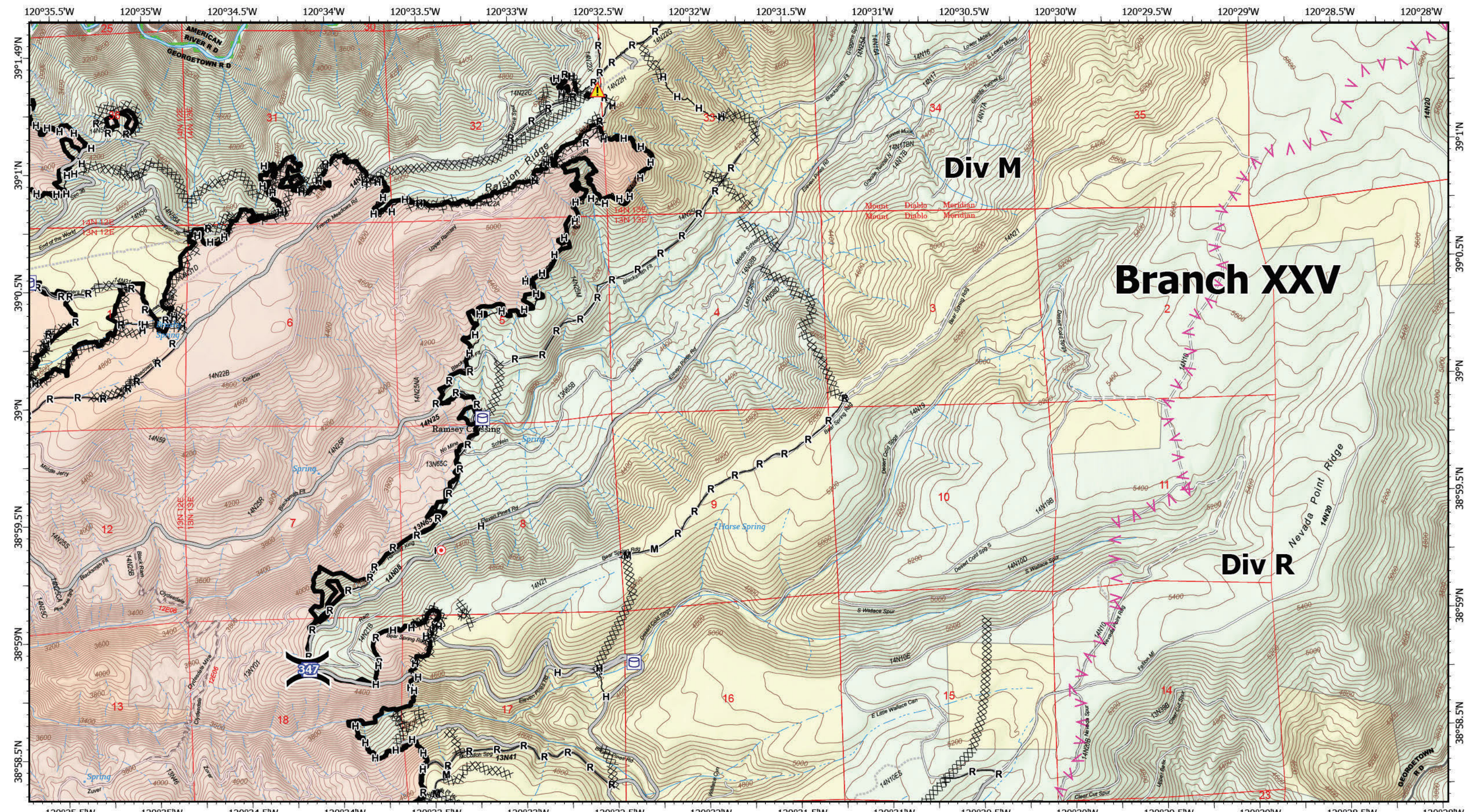
- Wildfire Daily Fire Perimeter
- Contained
- Completed Dozer Line
- Completed Hand Line
- Completed Road as Line
- Access or Improved Road
- Division Break
- Branch Break
- Drop Point
- Hot Spot - Spot Fire
- ▲ Hazard
- Water Source
- SPI Tahoe

Page Name: F6



↑
 Prepared by:
 CAIMT12
 10/12/2022 09:14
 North American 1983 Datum, Lat/Long Grid

IAP Map
MOSQUITO
 10/12/2022




IAP Map
 MOSQUITO
 10/12/2022

IAP Map
MOSQUITO
 CA-TNF-001371
 10/12/2022

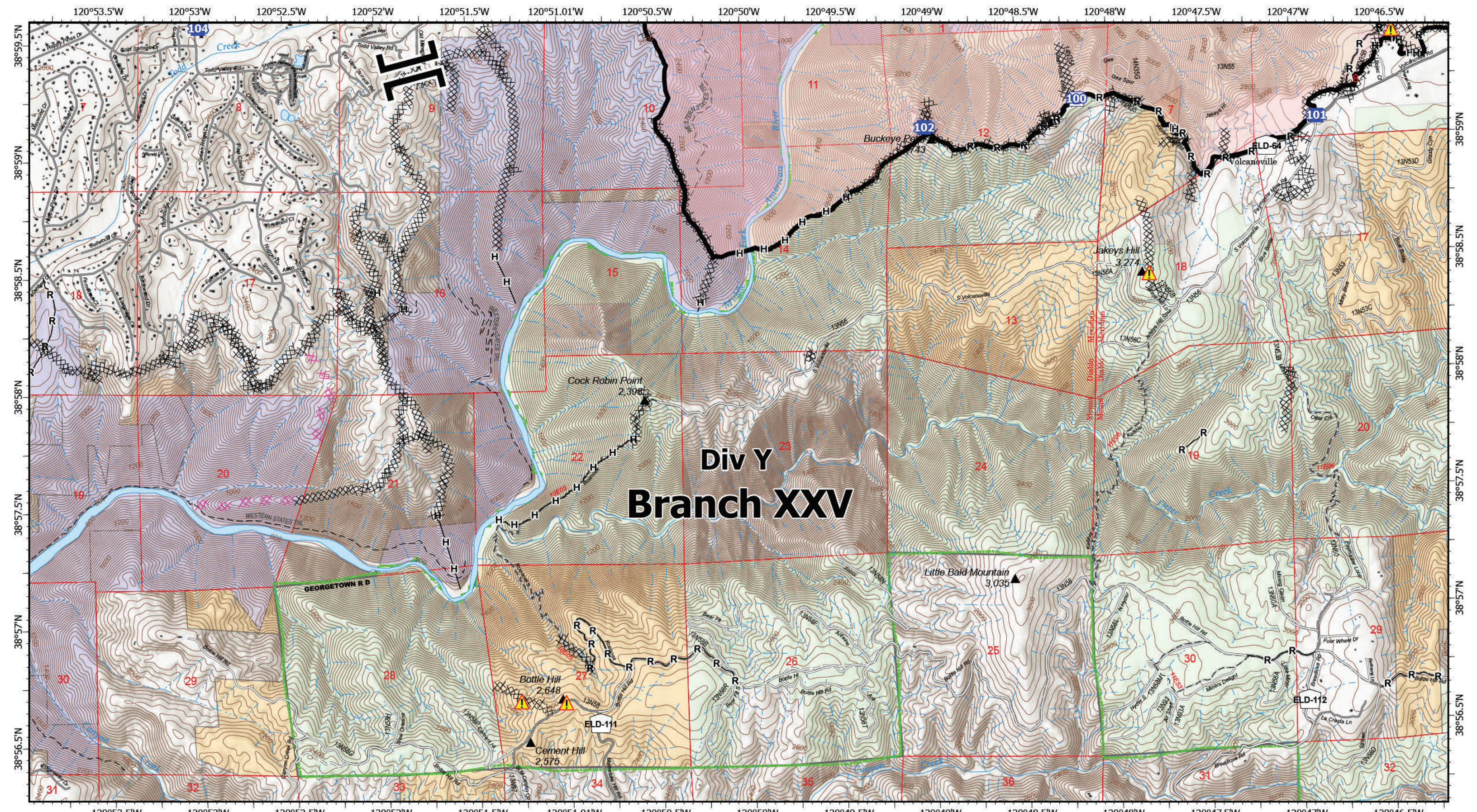
- | | | | | |
|-------------------------------|----------------|----------------------|---------------------|-----------------------------------|
| Wildfire Daily Fire Perimeter | Contained | Completed Dozer Line | Completed Hand Line | Completed Mixed Construction Line |
| Planned Fuel Break | Drop Point | Hot Spot - Spot Fire | Hazard | SPI Tahoe |
| Access or Improved Road | Division Break | Branch Break | | |

Page Name: F7



Prepared by:
 CAIMT12
 10/12/2022 09:14
 North American 1983 Datum, Lat/Long Grid

IAP Map
 MOSQUITO
 10/12/2022



Div Y Branch XXV

IAP Map
MOSQUITO
 CA-TNF-001371
 10/12/2022

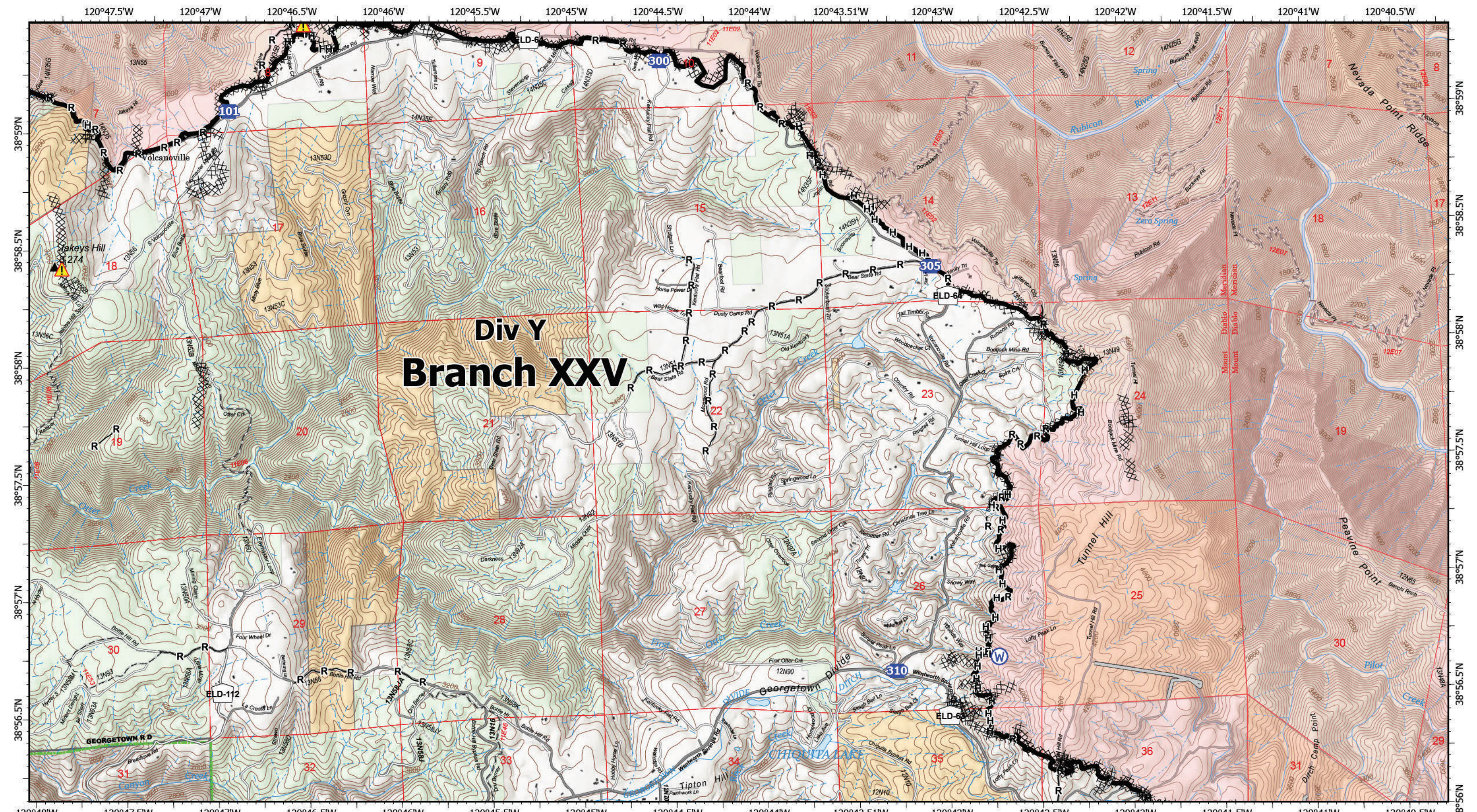
- Wildfire Daily Fire Perimeter
- Contained
- Completed Dozer Line
- Completed Hand Line
- Planned Dozer Line
- Branch Break
- Drop Point
- Completed Road as Line
- SPI Camino
- ▲ Hazard

Page Name: G4

0 0.5 1 Miles

Prepared by:
 CAIMT12
 10/12/2022 09:15
 North American 1983 Datum, Lat/Long Grid

IAP Map
MOSQUITO
 10/12/2022



Div Y Branch XXV

IAP Map
 MOSQUITO
 10/12/2022

IAP Map
MOSQUITO
 CA-TNF-001371
 10/12/2022

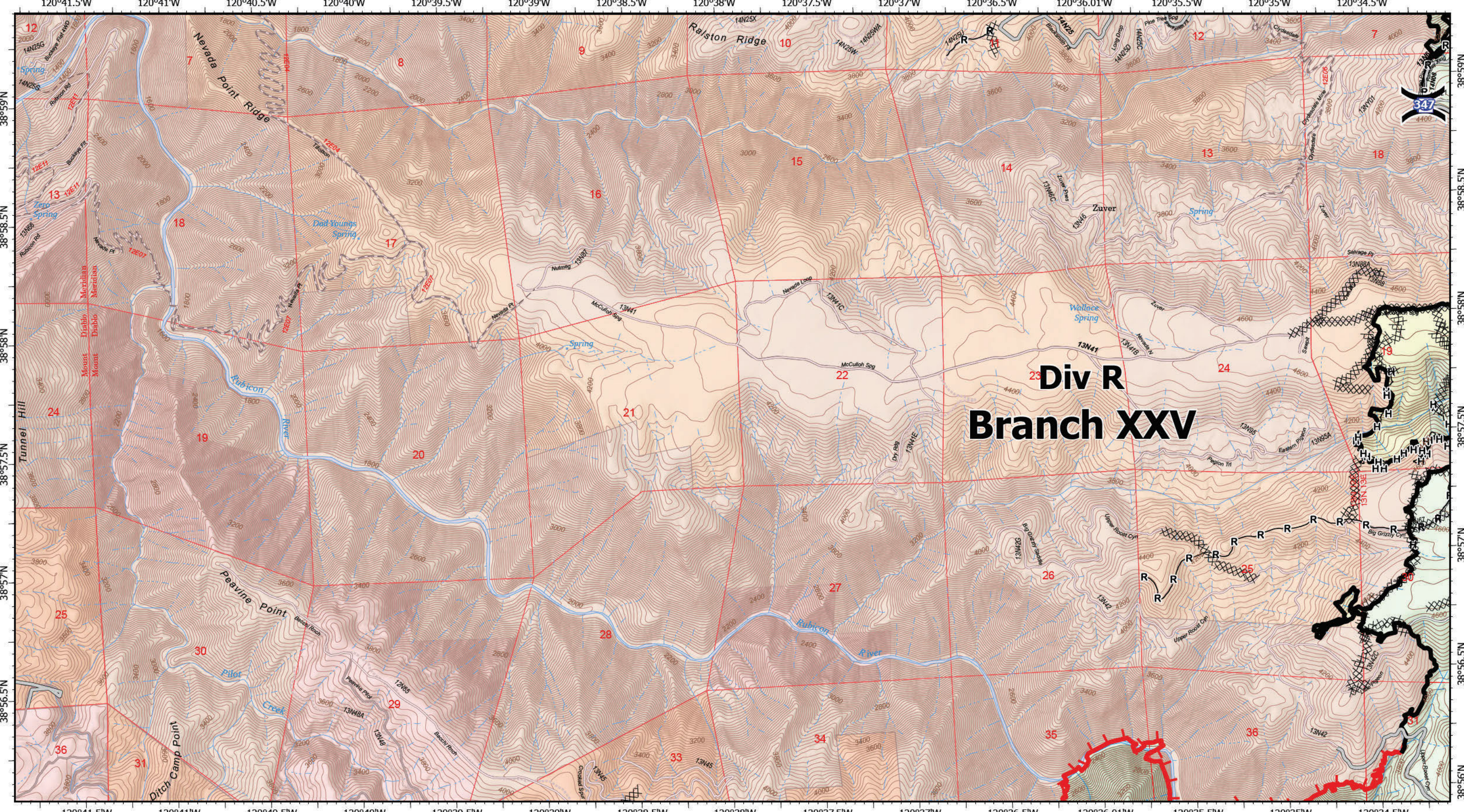
- | | | |
|-------------------------------|-------------------------|--------------|
| Wildfire Daily Fire Perimeter | Completed Road as Line | Hazard |
| Contained | Access or Improved Road | Water Source |
| Completed Dozer Line | Helispot | SPI Tahoe |
| Completed Hand Line | Drop Point | SPI Camino |

Page Name: G5

0 0.5 1 Miles

Prepared by:
 CAIMT12
 10/12/2022 09:15
 North American 1983 Datum, Lat/Long Grid

IAP Map
 MOSQUITO
 10/12/2022



Div R Branch XXV

IAP Map
MOSQUITO
 CA-TNF-001371
 10/12/2022

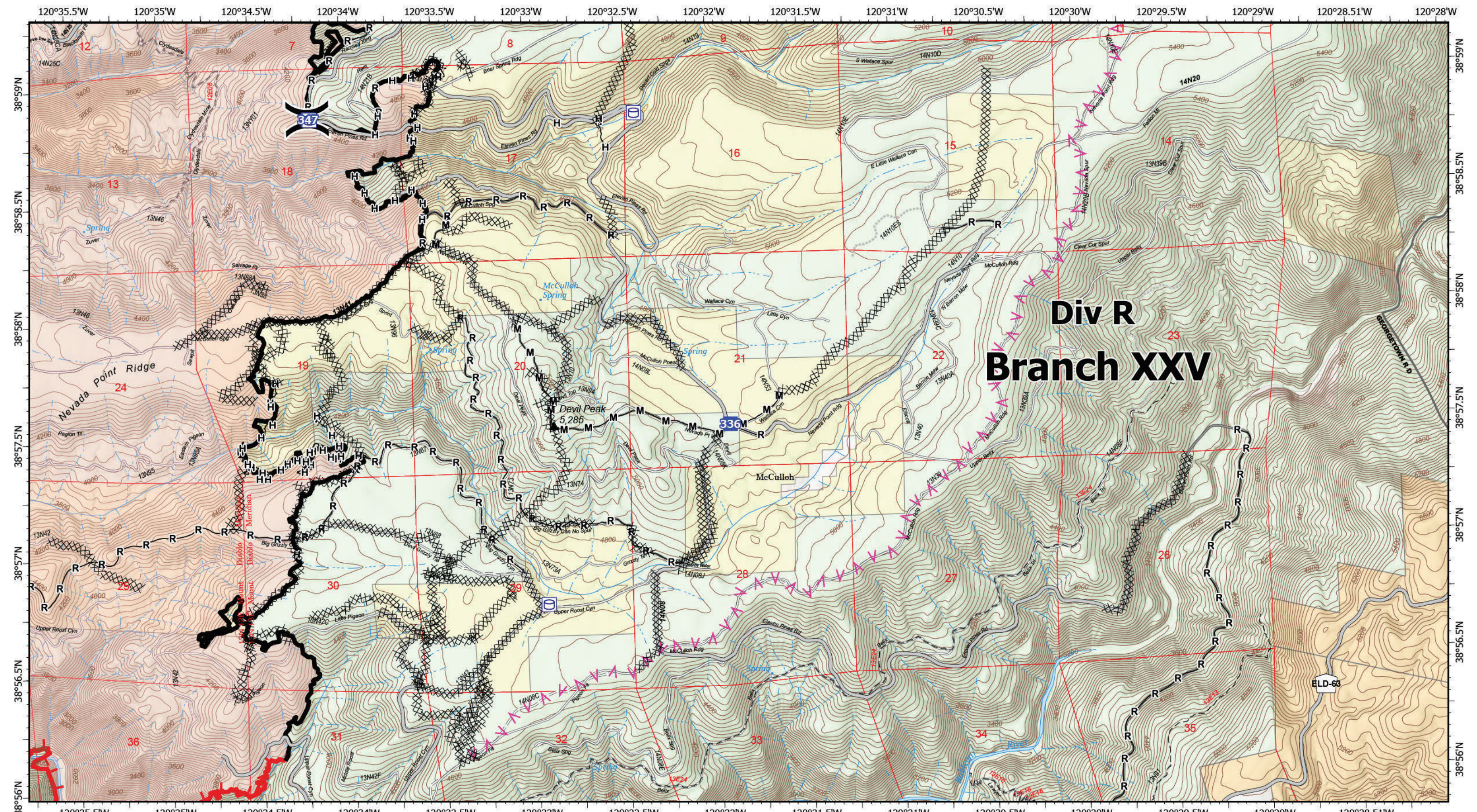
- Wildfire Daily Fire Perimeter
- Contained
- Uncontained
- Completed Dozer Line
- Completed Hand Line
- Completed Road as Line
- Access or Improved Road
-) Division Break
- Drop Point
- SPI Tahoe
- SPI Camino

Page Name: G6



Prepared by:
 CAIMT12
 10/12/2022 09:15
 North American 1983 Datum, Lat/Long Grid

IAP Map
MOSQUITO
 10/12/2022



Div R Branch XXV

IAP Map
MOSQUITO
CA-TNF-001371
10/12/2022

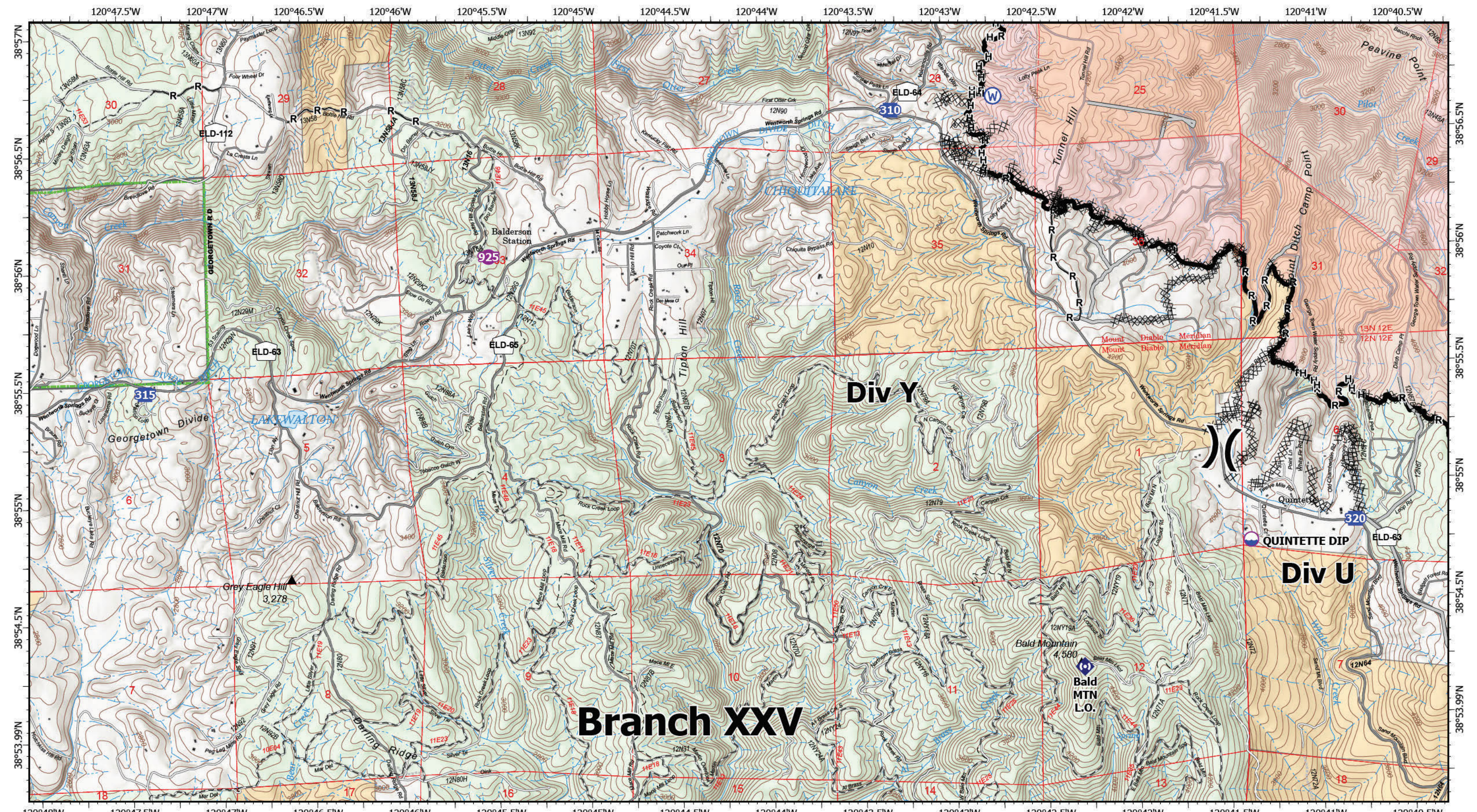
- Wildfire Daily Fire Perimeter
- Contained
- Uncontained
- Completed Dozer Line
- Completed Hand Line
- Completed Mixed Construction Line
- Completed Road as Line
- ^ Planned Fuel Break
- Access or Improved Road
- Division Break
- Drop Point
- Hot Spot - Spot Fire
- SPI Tahoe
- SPI Camino

Page Name: G7

0 0.5 1 Miles

Prepared by:
CAIMT12
10/12/2022 09:15
North American 1983 Datum, Lat/Long Grid

IAP Map
MOSQUITO
10/12/2022



IAP Map
 MOSQUITO
 10/12/2022

IAP Map
MOSQUITO
 CA-TNF-001371
 10/12/2022

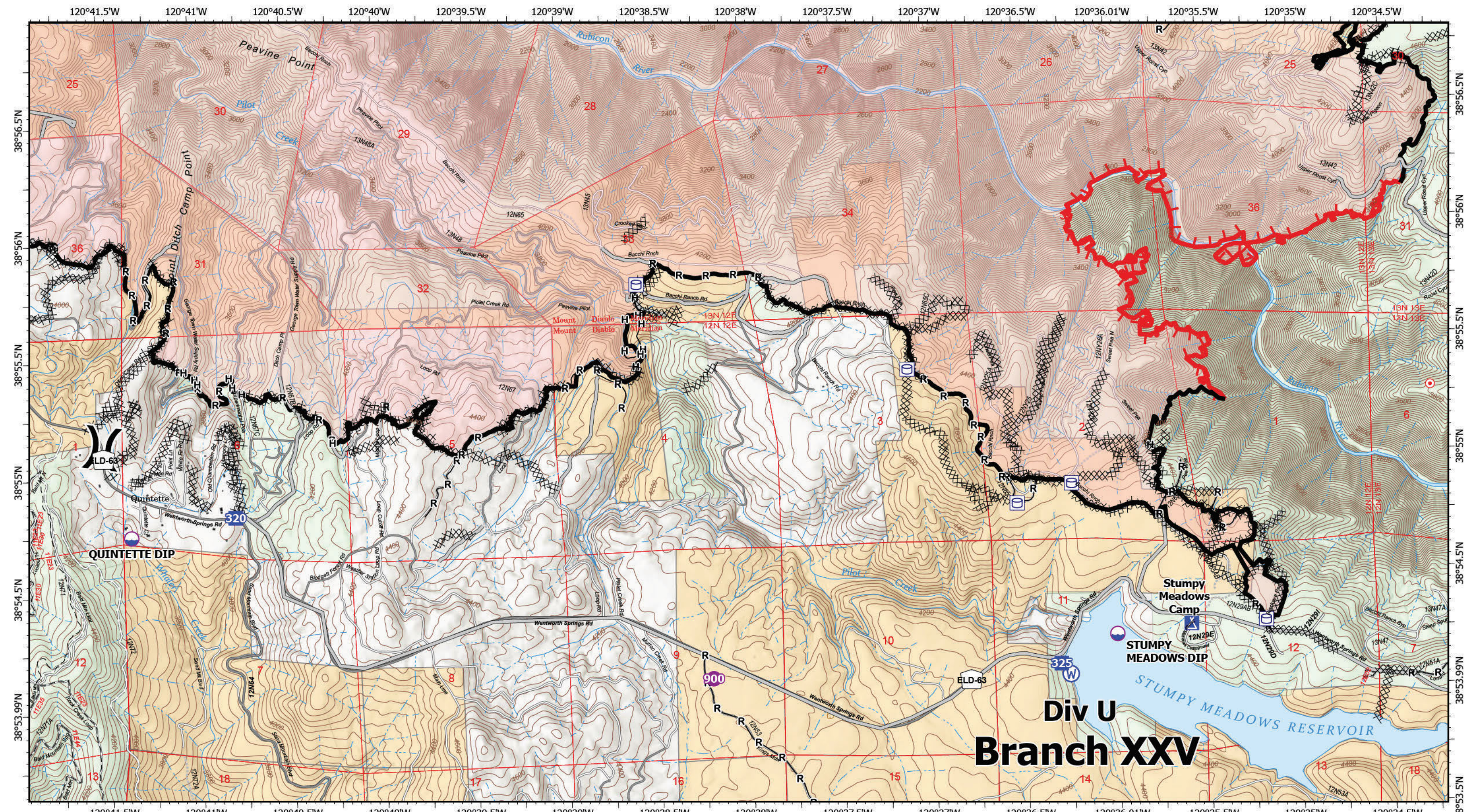
- | | | |
|-------------------------------|-------------------------|--------------|
| Wildfire Daily Fire Perimeter | Access or Improved Road | Repeater |
| Contained | Dip Site | Water Source |
| Completed Dozer Line | Helispot | SPI Camino |
| Completed Hand Line | Division Break | |
| Completed Road as Line | Drop Point | |

Page Name: H5

0 0.5 1
 Miles

Prepared by:
 CAIMT12
 10/12/2022 09:15
 North American 1983 Datum, LatLong Grid

IAP Map
 MOSQUITO
 10/12/2022



Div U Branch XXV

IAP Map
MOSQUITO
 CA-TNF-001371
 10/12/2022

- ▭ Wildfire Daily Fire Perimeter
- Contained
- Uncontained
- Completed Dozer Line
- Completed Hand Line
- Completed Road as Line
- Access or Improved Road
- Dip Site
- Helispot
-) Division Break
-) Drop Point
-) Camp
- Hot Spot - Spot Fire
- Water Source
- SPI Tahoe
- SPI Camino

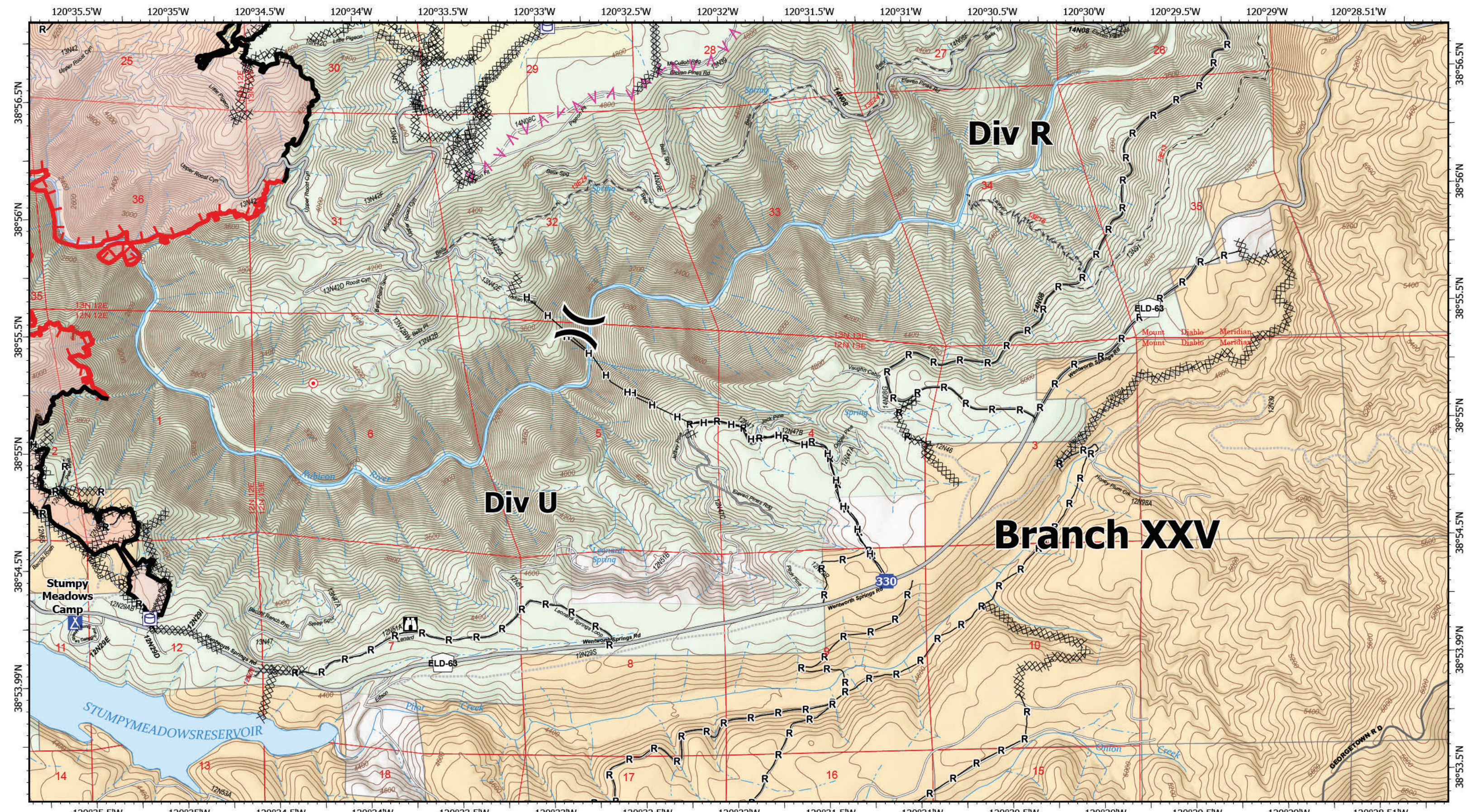
Page Name: H6

0 0.5 1 Miles

↑

Prepared by:
 CAIMT12
 10/12/2022 09:15
 North American 1983 Datum, Lat/Long Grid

IAP Map
MOSQUITO
10/12/2022



IAP Map
 MOSQUITO
 10/12/2022

IAP Map
MOSQUITO
 CA-TNF-001371
 10/12/2022

- | | | | | | | | | | | | | |
|-------------------------------|-----------|-------------|----------------------|---------------------|------------------------|--------------------|-------------------------|----------|----------------|----------------------|-----------|------------|
| Wildfire Daily Fire Perimeter | Contained | Uncontained | Completed Dozer Line | Completed Hand Line | Completed Road as Line | Planned Fuel Break | Access or Improved Road | Dip Site | Division Break | Hot Spot - Spot Fire | SPI Tahoe | SPI Camino |
| | | | | Completed Hand Line | Completed Road as Line | Planned Fuel Break | Access or Improved Road | Dip Site | Division Break | Hot Spot - Spot Fire | SPI Tahoe | SPI Camino |
| | | | | Completed Hand Line | Completed Road as Line | Planned Fuel Break | Access or Improved Road | Dip Site | Division Break | Hot Spot - Spot Fire | SPI Tahoe | SPI Camino |

Page Name: H7



Prepared by:
 CAIMT12
 10/12/2022 09:15
 North American 1983 Datum, Lat/Long Grid

IAP Map
 MOSQUITO
 10/12/2022