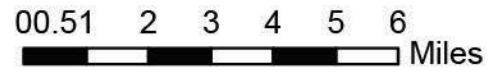



IAP Map  
MOSQUITO  
10/13/2022



# Grid Index

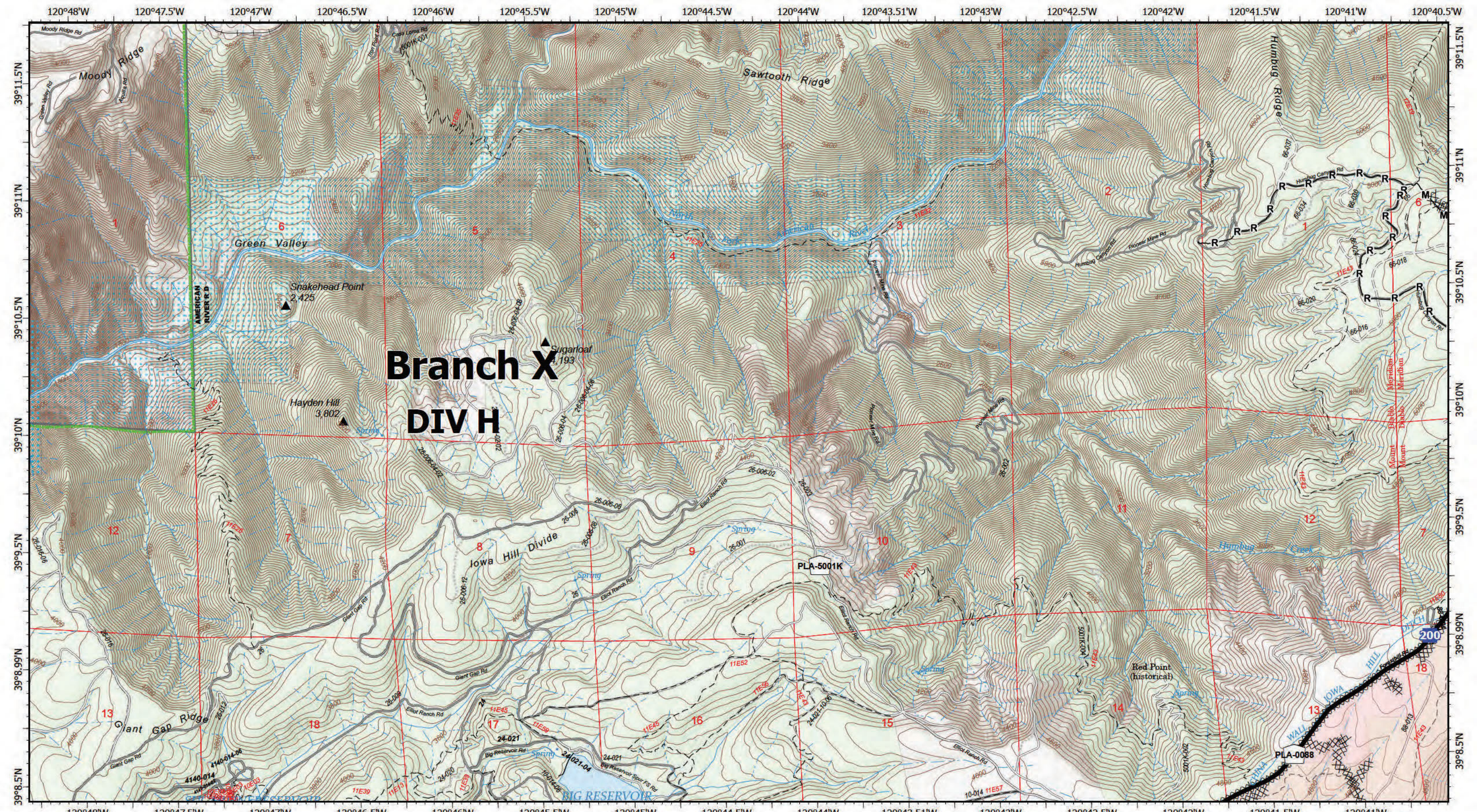
IAP Map  
MOSQUITO  
CA-TNF-001371  
10/13/2022



Prepared by: CAIIMT12  
10/12/2022 19:33  
North American 1983 Datum, LatLong Grid

IAP Map  
MOSQUITO  
10/13/2022





# Branch X DIV H

IAP Map  
MOSQUITO  
10/13/2022

**IAP Map**  
MOSQUITO  
CA-TNF-001371  
10/13/2022

- Wildfire Daily Fire Perimeter
- Contained
- Completed Dozer Line
- Completed Mixed Construction Line
- Completed Road as Line
- Drop Point

**Page Name: B5**



Prepared by:  
 CAIMT12  
 10/13/2022 19:35  
 North American 1983 Datum, LatLong Grid

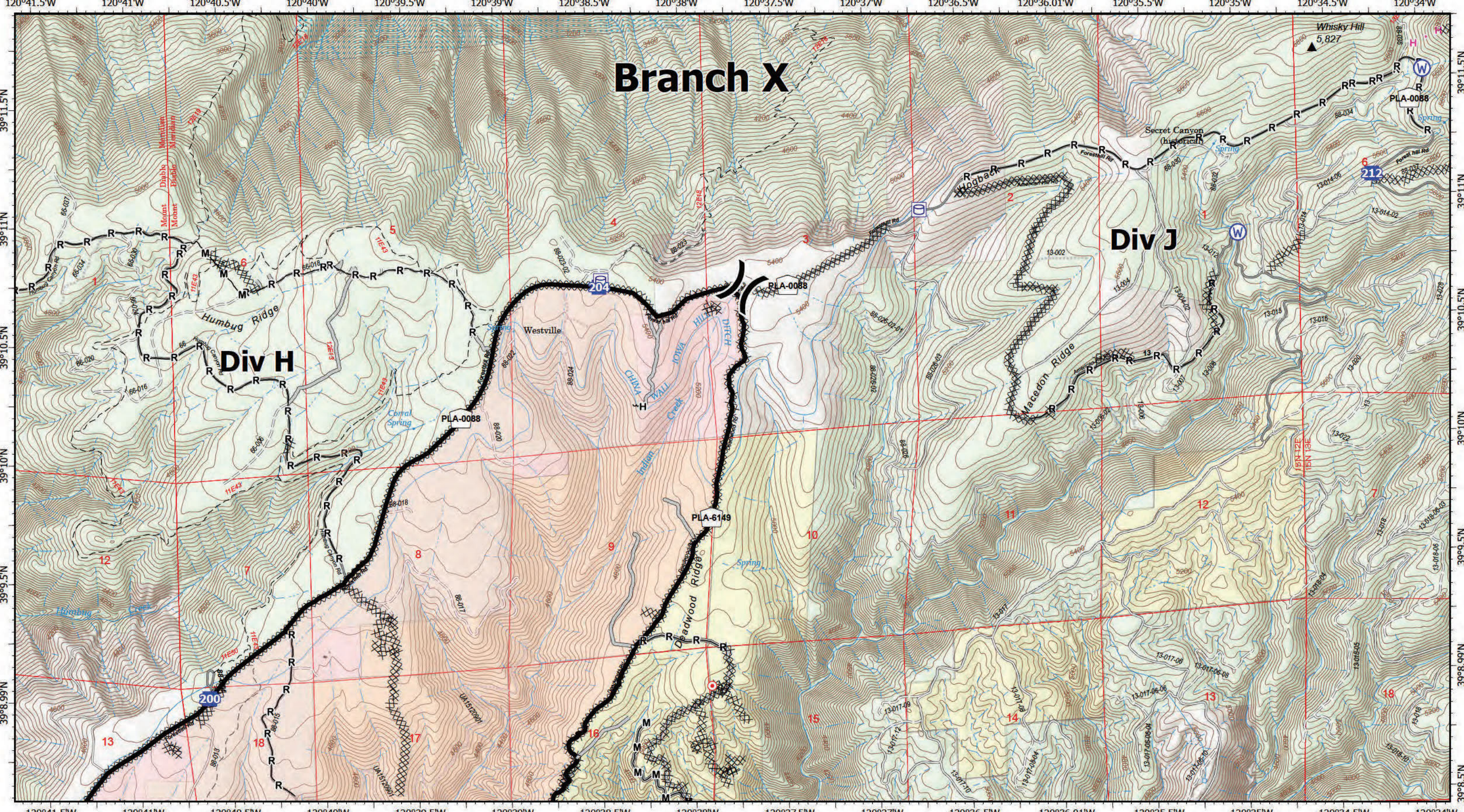
IAP Map  
MOSQUITO  
10/13/2022



# Branch X

# Div J

# Div H



IAP Map  
MOSQUITO  
10/13/2022

**IAP Map**  
MOSQUITO  
CA-TNF-001371  
10/13/2022

- |                                   |                         |                        |                      |
|-----------------------------------|-------------------------|------------------------|----------------------|
| Wildfire Daily Fire Perimeter     | Contained               | Completed Road as Line | Hot Spot - Spot Fire |
| Completed Dozer Line              | Completed Hand Line     | Planned Hand Line      | Water Source         |
| Completed Mixed Construction Line | Access or Improved Road | Drop Point             | SPI Tahoe            |
|                                   | Division Break          |                        |                      |

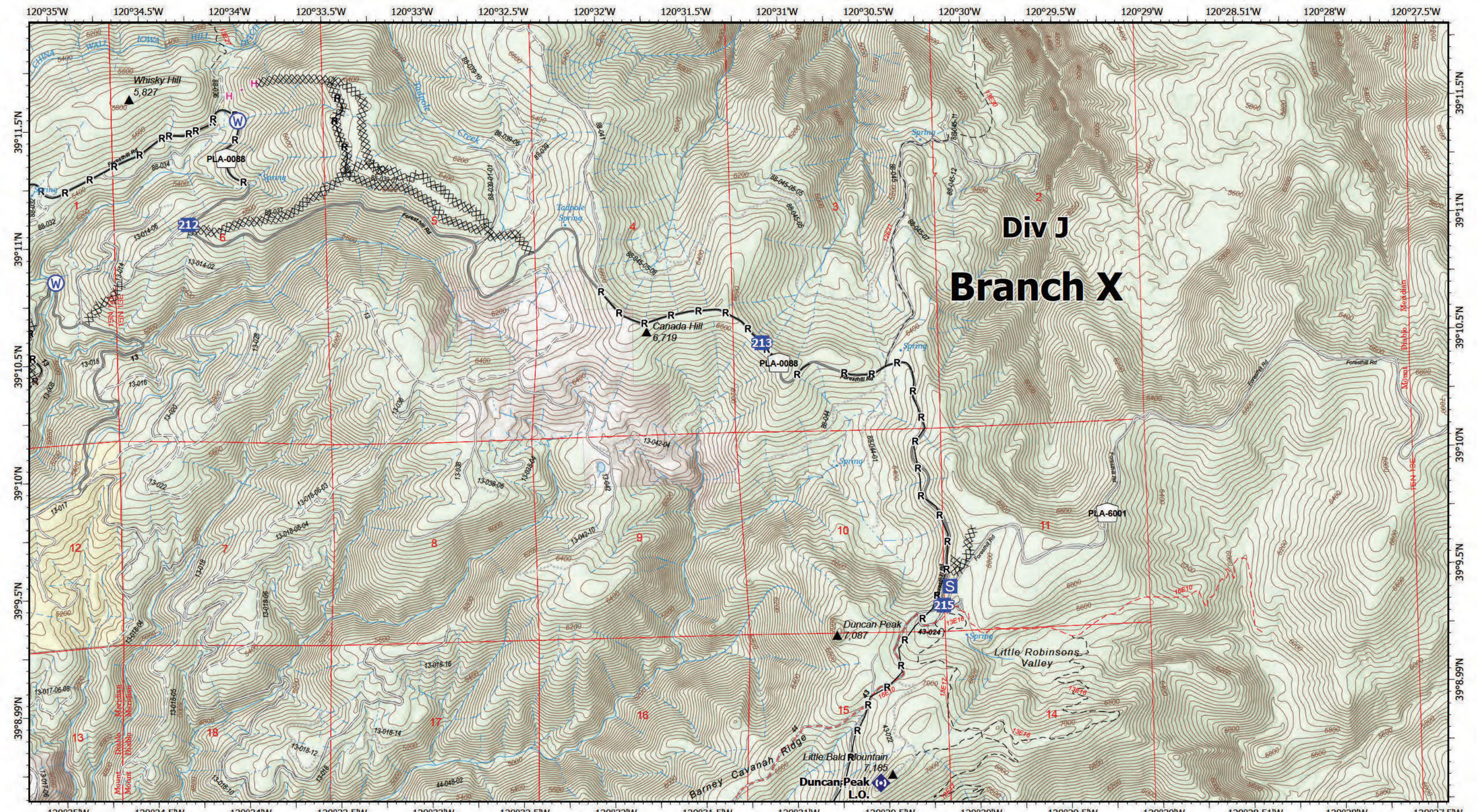
**Page Name: B6**

0 0.5 1 Miles

Prepared by:  
CAIMT12  
10/13/2022 19:36  
North American 1983 Datum, LatLong Grid

IAP Map  
MOSQUITO  
10/13/2022





**Div J**  
**Branch X**

**IAP Map**  
MOSQUITO  
CA-TNF-001371  
10/13/2022

- ⊗⊗ Completed Dozer Line
- R— Completed Road as Line
- H · Planned Hand Line
- Drop Point
- S Staging Area
- ◆ Repeater
- ⊕ Water Source
- SPI Tahoe

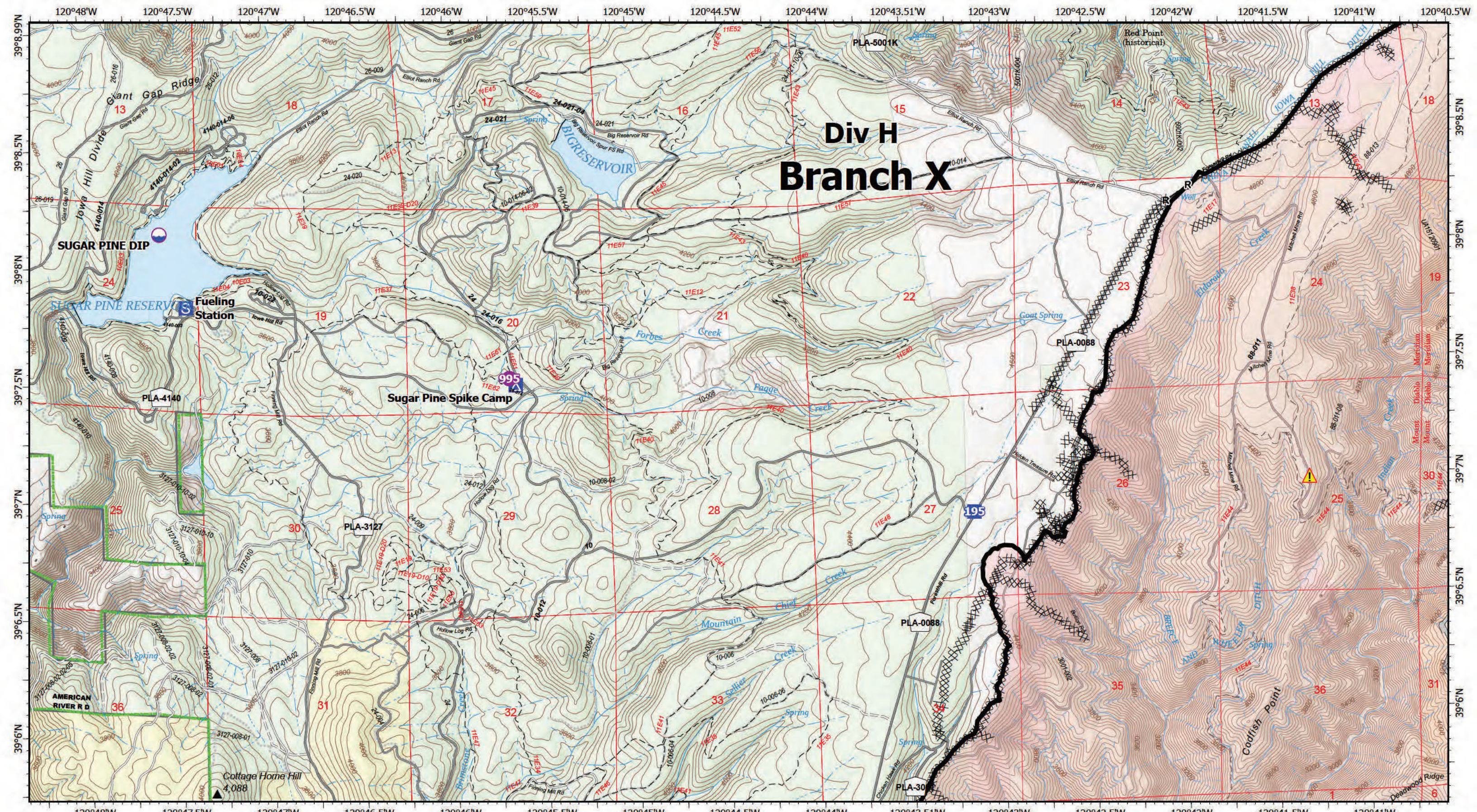
**Page Name: B7**



↑↓  
Prepared by:  
CAIMT12  
10/13/2022 19:36  
North American 1983 Datum, LatLong Grid

**IAP Map**  
MOSQUITO  
10/13/2022





# Div H Branch X

**IAP Map**  
**MOSQUITO**  
 CA-TNF-001371  
 10/13/2022

- Wildfire Daily Fire Perimeter
- Contained
- Other
- Staging Area
- Completed Dozer Line
- Dip Site
- Helispot
- Drop Point
- Completed Road as Line
- Access or Improved Road
- Camp
- SPI Tahoe
- Hazard

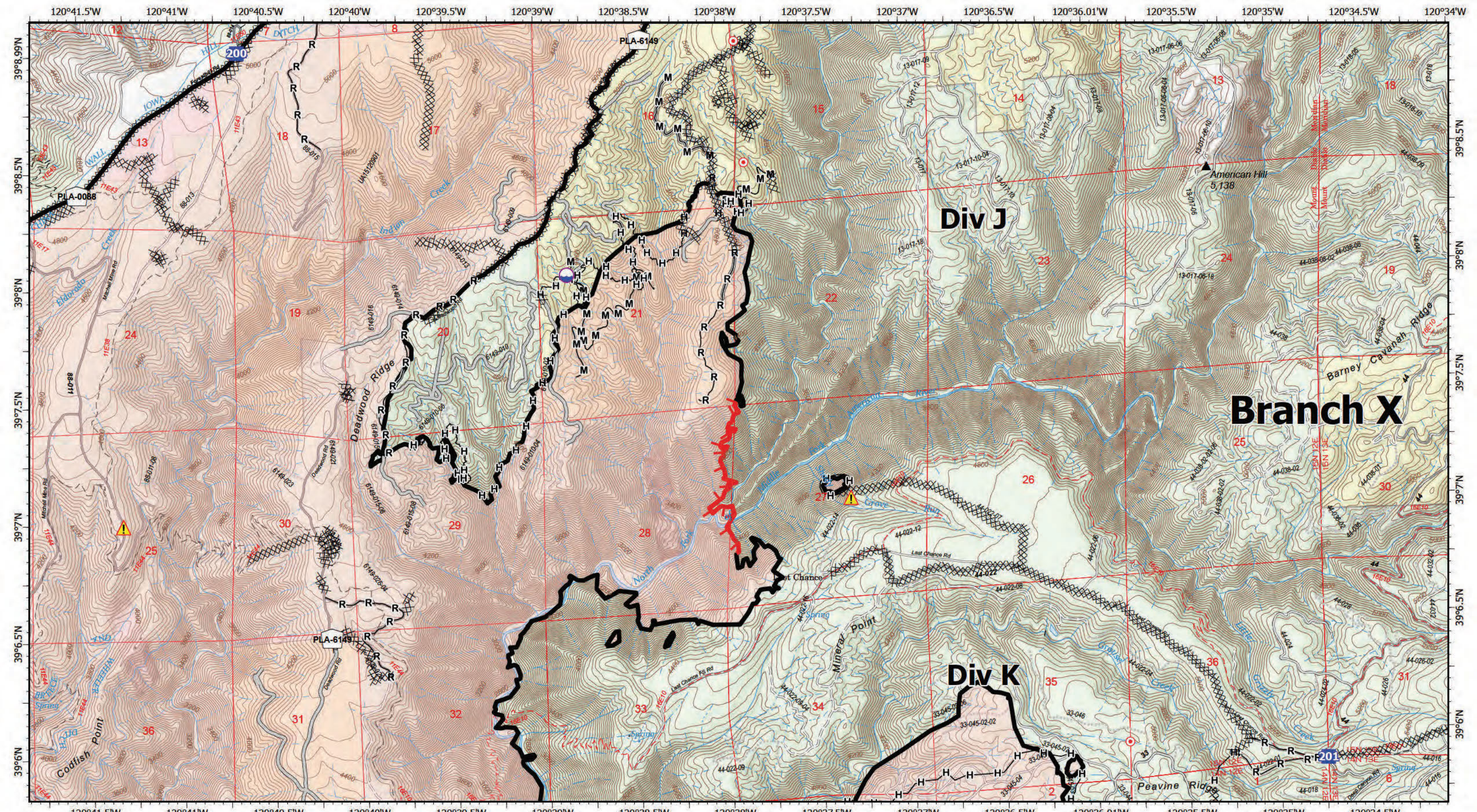
**Page Name: C5**



Prepared by:  
 CAIIMT12  
 10/13/2022 19:36  
 North American 1983 Datum, LatLong Grid

**IAP Map**  
**MOSQUITO**  
 10/13/2022





IAP Map  
 MOSQUITO  
 10/13/2022

**IAP Map**  
**MOSQUITO**  
 CA-TNF-001371  
 10/13/2022

- |                               |                                   |                      |
|-------------------------------|-----------------------------------|----------------------|
| Wildfire Daily Fire Perimeter | Completed Mixed Construction Line | Drop Point           |
| Contained                     | Completed Road as Line            | Hot Spot - Spot Fire |
| Uncontained                   | Access or Improved Road           | Hazard               |
| Completed Dozer Line          | Other                             | SPI Tahoe            |
| Completed Hand Line           | Dip Site                          |                      |

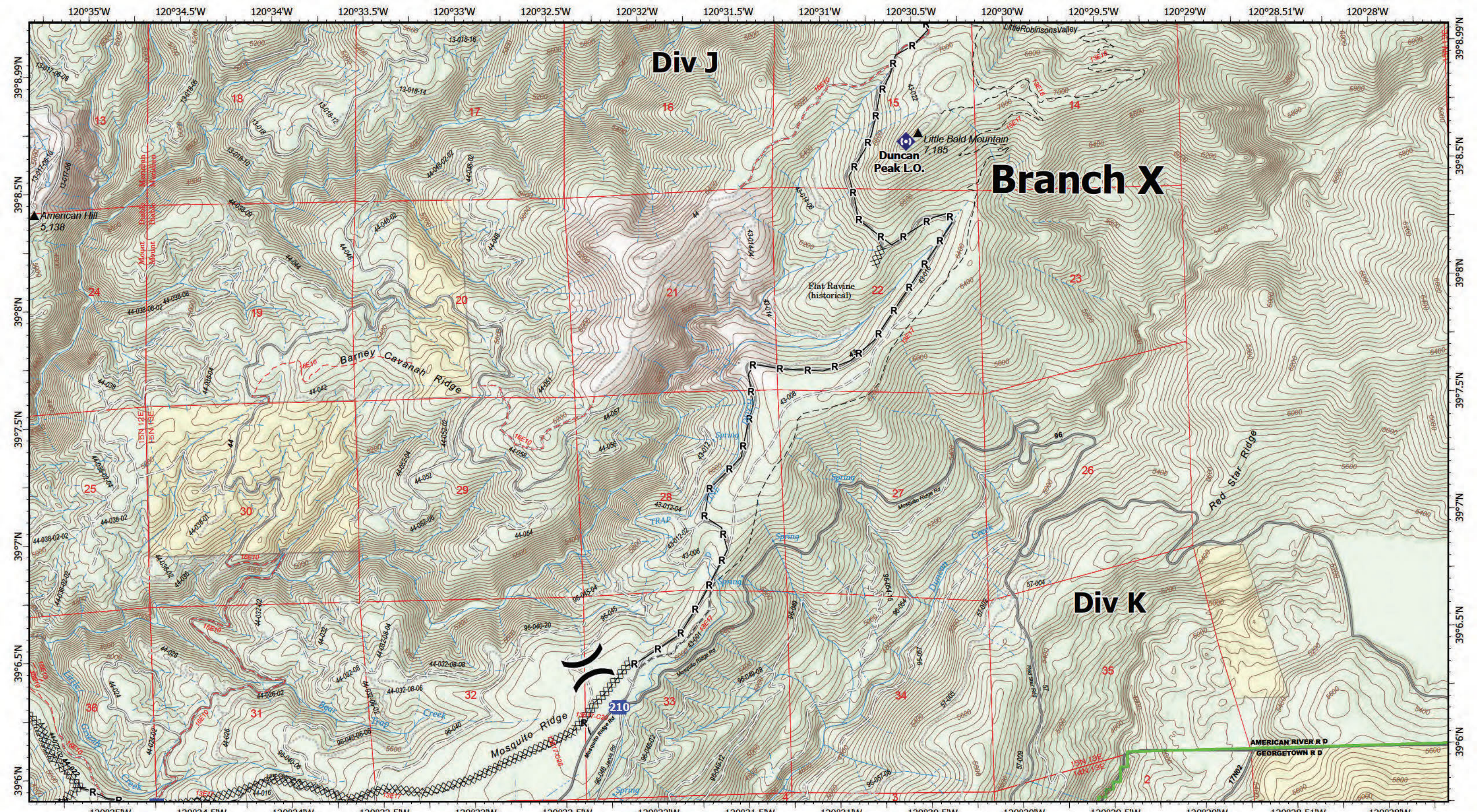
**Page Name: C6**



Prepared by:  
 CAIIMT12  
 10/13/2022 19:36  
 North American 1983 Datum, LatLong Grid

IAP Map  
 MOSQUITO  
 10/13/2022





IAP Map  
 MOSQUITO  
 10/13/2022

**IAP Map**  
 MOSQUITO  
 CA-TNF-001371  
 10/13/2022

- Completed Dozer Line
- Completed Hand Line
- Completed Road as Line
- Division Break
- Drop Point
- Repeater
- SPI Tahoe

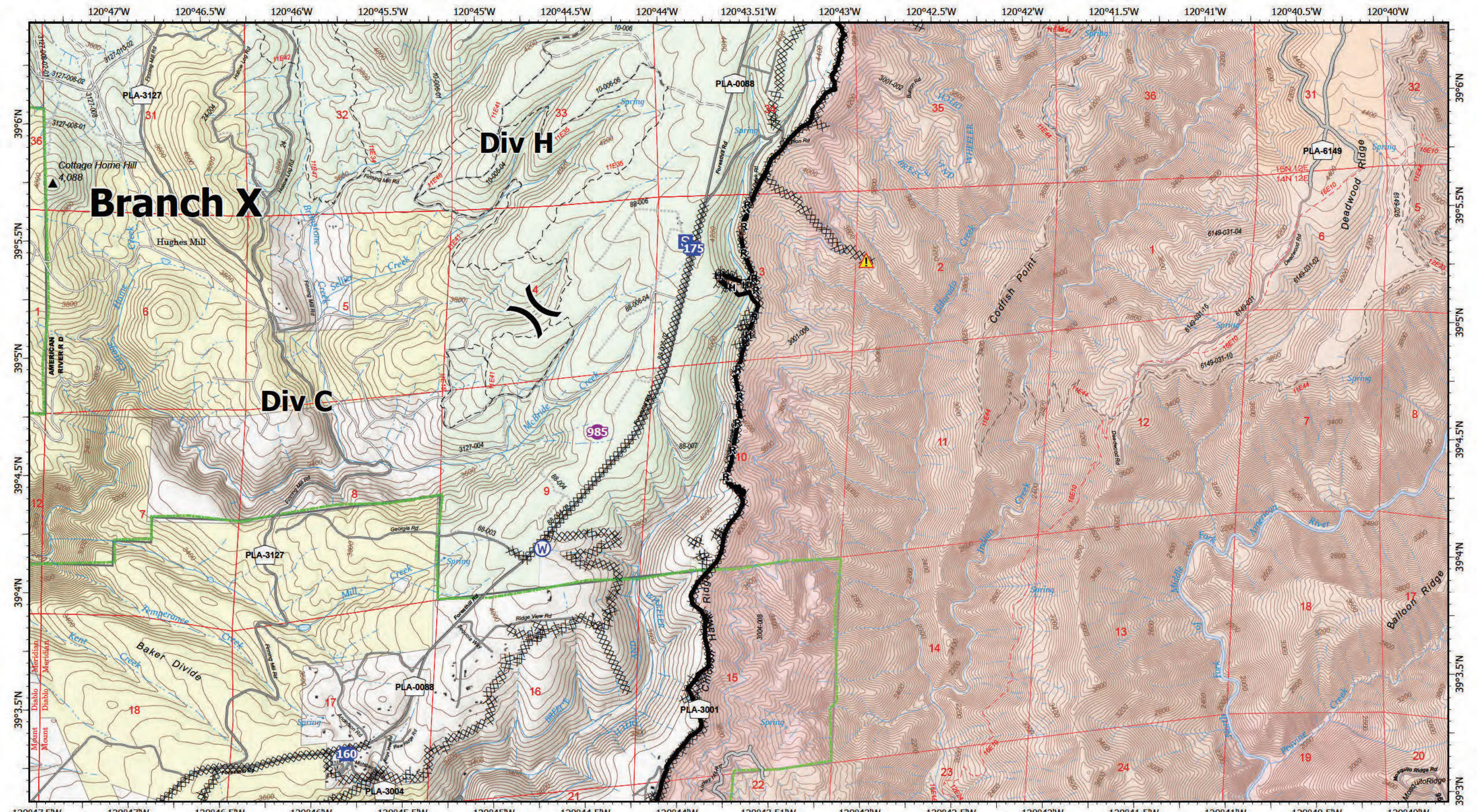
**Page Name: C7**



Prepared by:  
 CAIMT12  
 10/13/2022 19:36  
 North American 1983 Datum, LatLong Grid

IAP Map  
 MOSQUITO  
 10/13/2022





**Branch X**

**Div H**

**Div C**

**IAP Map**  
**MOSQUITO**  
 CA-TNF-001371  
 10/13/2022

- Wildfire Daily Fire Perimeter
- Contained
- Completed Dozer Line
- Completed Hand Line
- Completed Road as Line
- Access or Improved Road
- Other
- Helispot
- Division Break
- Drop Point
- Staging Area
- Hazard
- Water Source
- SPI Tahoe

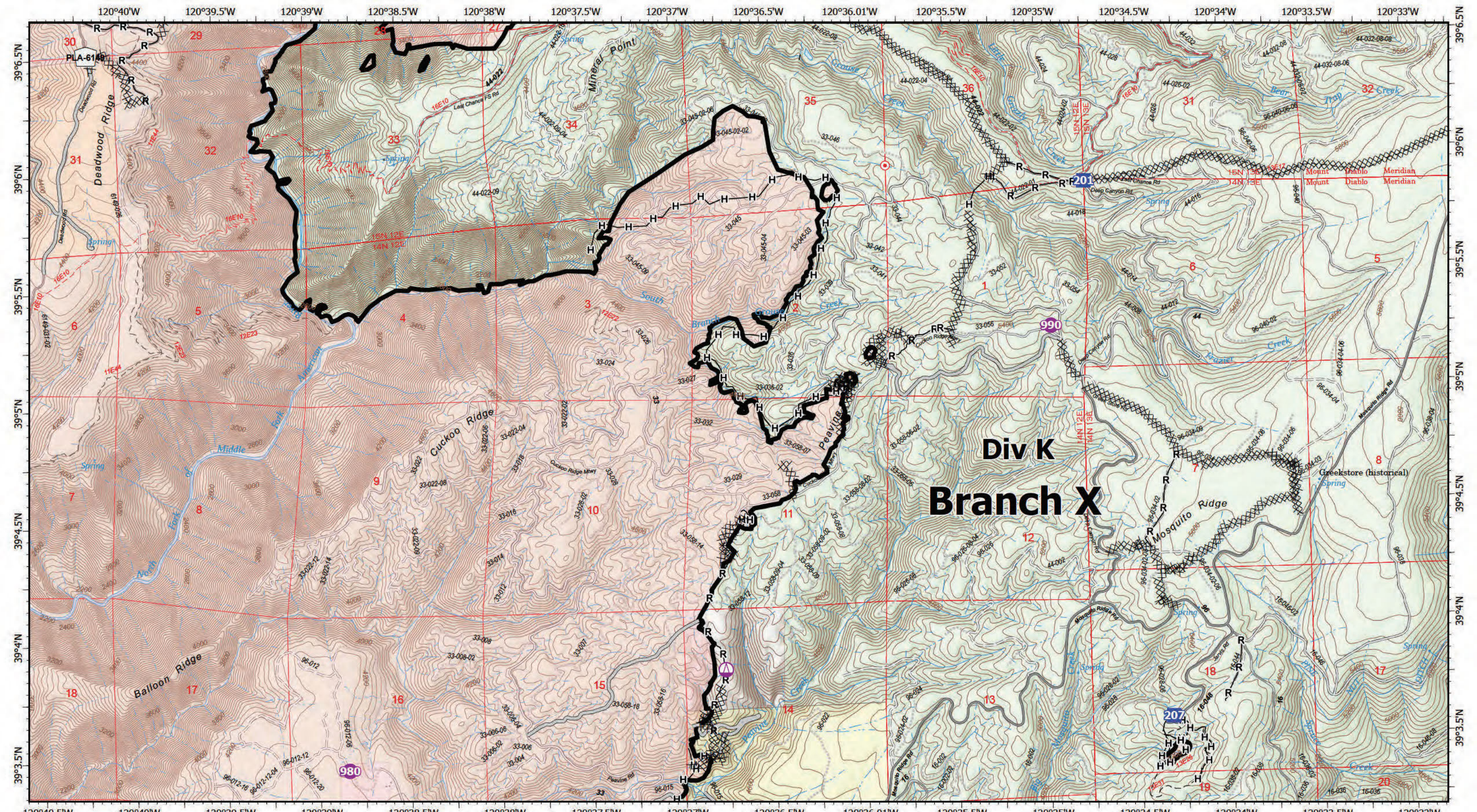
**Page Name: D5**



Prepared by:  
 CAIIMT12  
 10/13/2022 19:36  
 North American 1983 Datum, LatLong Grid

**IAP Map**  
**MOSQUITO**  
 10/13/2022





**IAP Map**  
**MOSQUITO**  
 CA-TNF-001371  
 10/13/2022

- Wildfire Daily Fire Perimeter
- Contained
- Completed Dozer Line
- Completed Hand Line
- Completed Road as Line
- Access or Improved Road
- Helispot
- ⚓ Sling Site
- Drop Point
- Hot Spot - Spot Fire
- SPI Tahoe

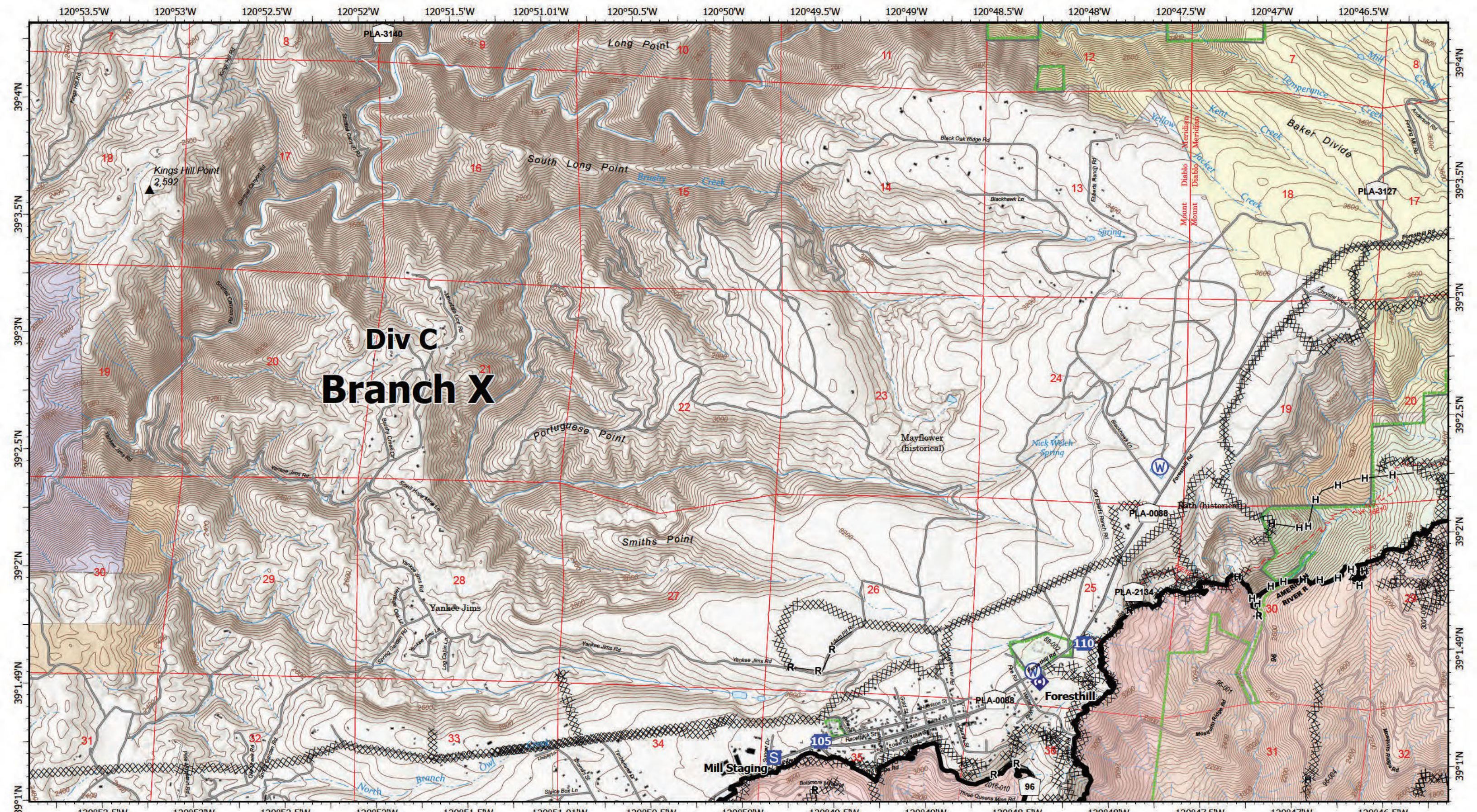
**Page Name: D6**



↑  
 Prepared by:  
 CAIIMT12  
 10/13/2022 19:36  
 North American 1983 Datum, LatLong Grid

**IAP Map**  
**MOSQUITO**  
 10/13/2022





**Div C  
Branch X**

**IAP Map**  
**MOSQUITO**  
 10/13/2022

**IAP Map**  
**MOSQUITO**  
 CA-TNF-001371  
 10/13/2022

- |                               |           |                      |                     |                        |            |              |              |          |              |           |
|-------------------------------|-----------|----------------------|---------------------|------------------------|------------|--------------|--------------|----------|--------------|-----------|
| Wildfire Daily Fire Perimeter | Contained | Completed Dozer Line | Completed Hand Line | Completed Road as Line | Drop Point | Staging Area | Fire Station | Repeater | Water Source | SPI Tahoe |
|-------------------------------|-----------|----------------------|---------------------|------------------------|------------|--------------|--------------|----------|--------------|-----------|

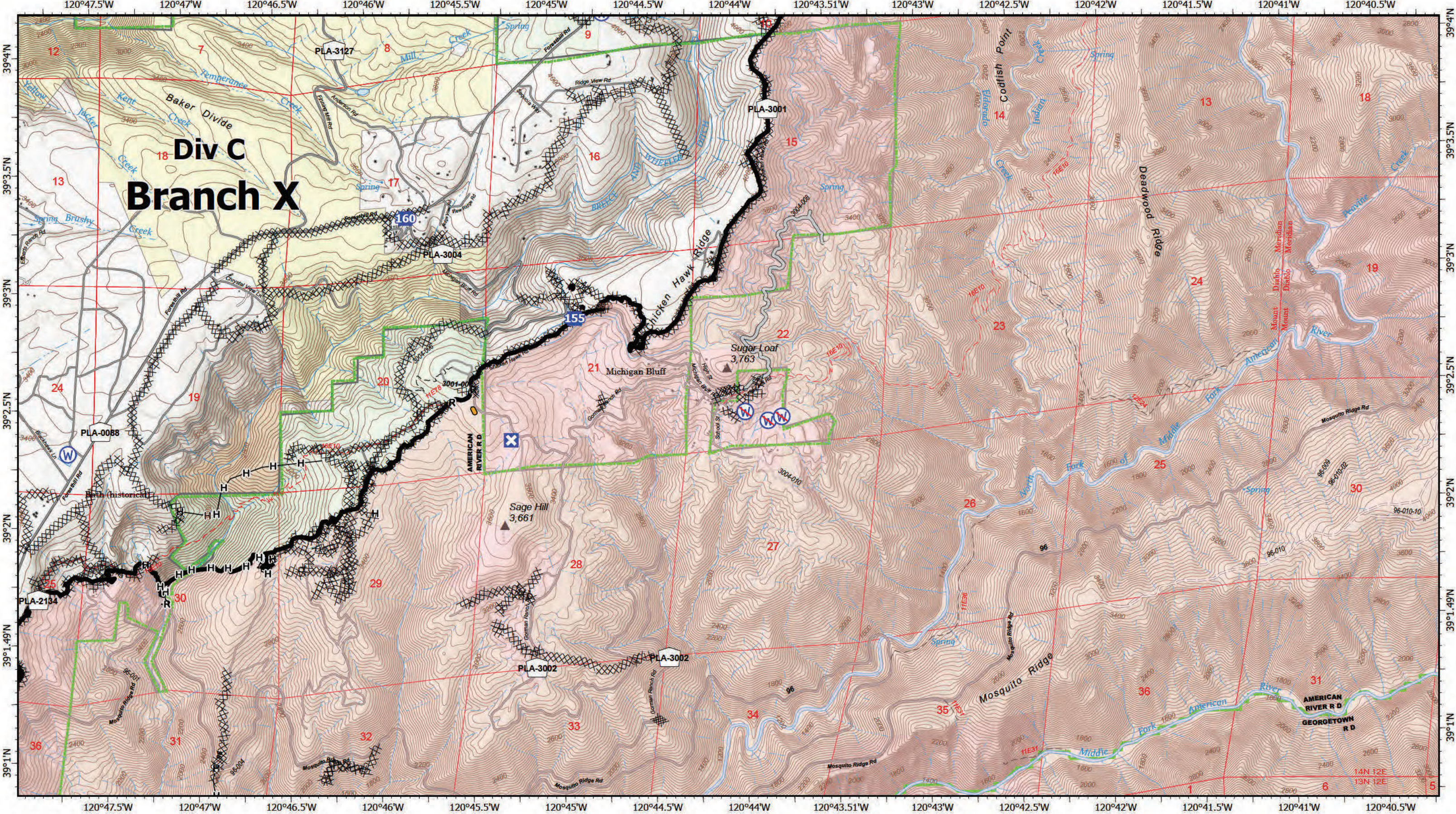
**Page Name: E4**



Prepared by:  
 CAIIMT12  
 10/13/2022 19:36  
 North American 1983 Datum, LatLong Grid

**IAP Map**  
**MOSQUITO**  
 10/13/2022





IAP Map  
 MOSQUITO  
 10/13/2022

**IAP Map**  
**MOSQUITO**  
 CA-TNF-001371  
 10/13/2022

- |                               |           |                      |                     |                        |                         |                         |            |         |              |                         |           |
|-------------------------------|-----------|----------------------|---------------------|------------------------|-------------------------|-------------------------|------------|---------|--------------|-------------------------|-----------|
| Wildfire Daily Fire Perimeter | Contained | Completed Dozer Line | Completed Hand Line | Completed Road as Line | Access or Improved Road | Management Action Point | Drop Point | Closure | Water Source | Restricted Water Source | SPI Tahoe |
|-------------------------------|-----------|----------------------|---------------------|------------------------|-------------------------|-------------------------|------------|---------|--------------|-------------------------|-----------|

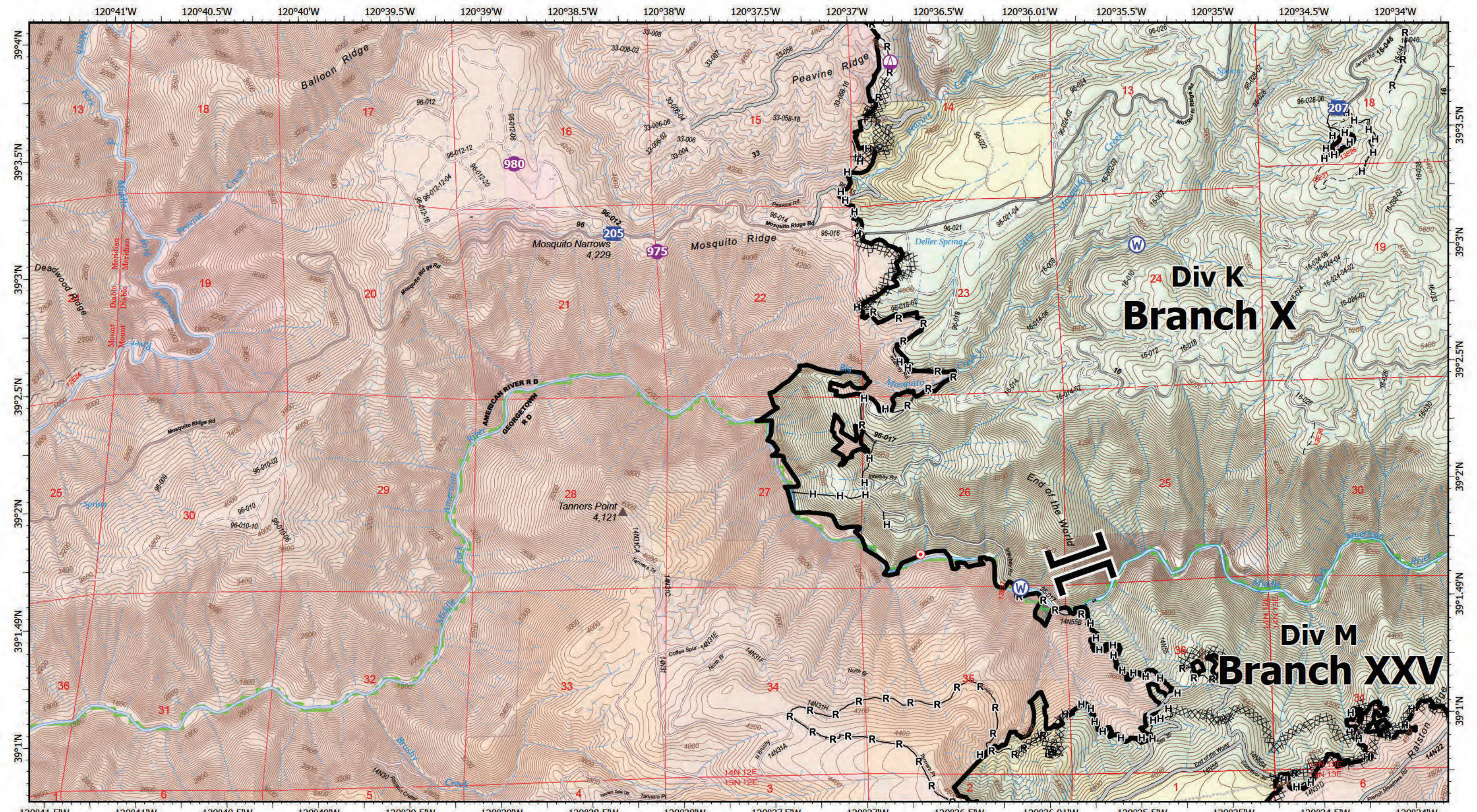
**Page Name: E5**

0 0.5 1 Miles

Prepared by:  
 CAIIMT12  
 10/13/2022 19:36  
 North American 1983 Datum, LatLong Grid

IAP Map  
 MOSQUITO  
 10/13/2022





**Div K  
Branch X**

**Div M  
Branch XXV**

**IAP Map**  
MOSQUITO  
CA-TNF-001371  
10/13/2022

- Wildfire Daily Fire Perimeter
- Contained
- Completed Dozer Line
- Completed Hand Line
- Completed Road as Line
- Access or Improved Road
- Helispot
- ⊕ Sling Site
- Branch Break
- Drop Point
- Hot Spot - Spot Fire
- ⊕ Water Source
- SPI Tahoe

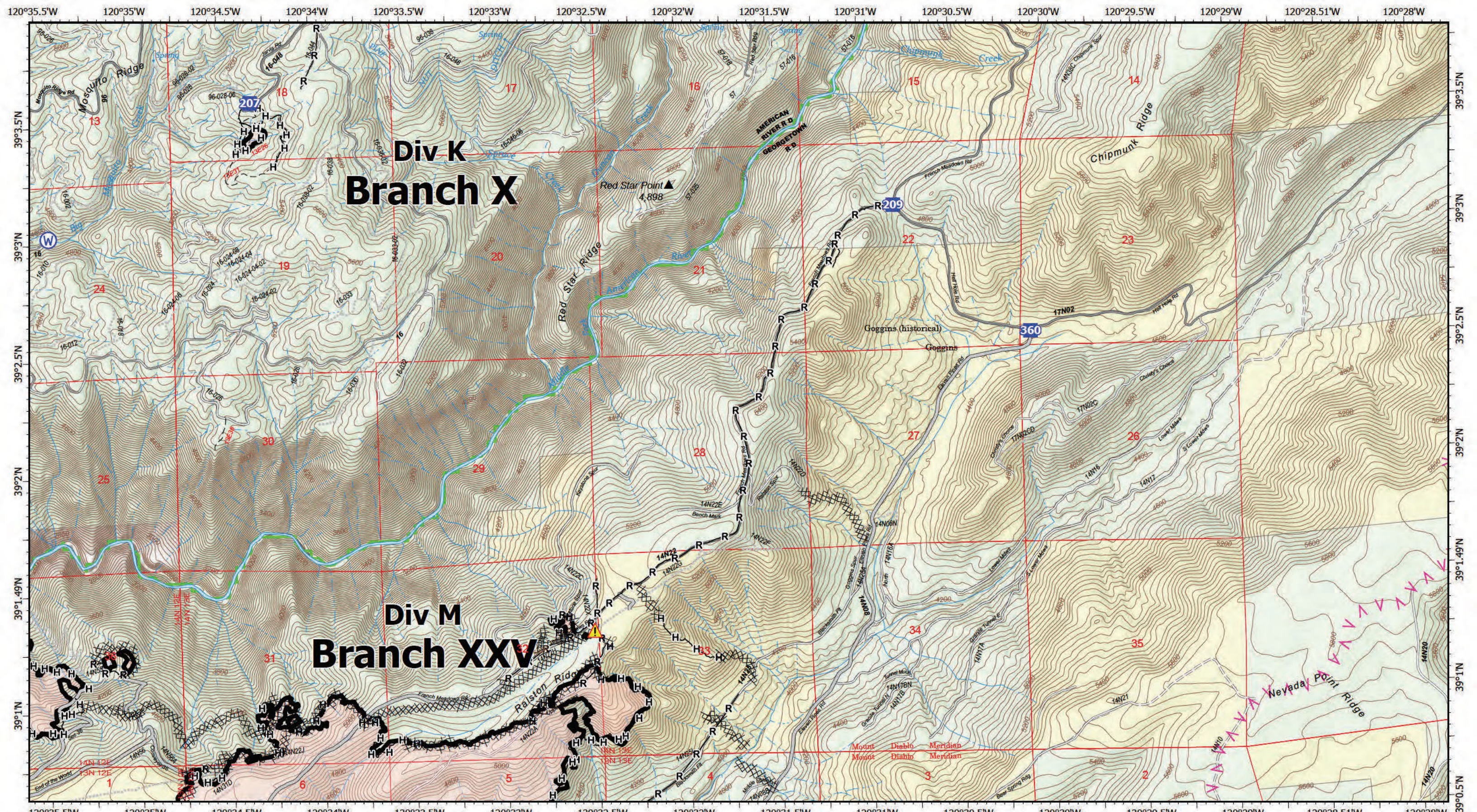
**Page Name: E6**

0 0.5 1 Miles

Prepared by:  
CAIIMT12  
10/13/2022 19:37  
North American 1983 Datum, LatLong Grid

**IAP Map**  
MOSQUITO  
10/13/2022





**Div K  
Branch X**

**Div M  
Branch XXV**

IAP Map  
MOSQUITO  
10/13/2022

**IAP Map**  
MOSQUITO  
CA-TNF-001371  
10/13/2022

- |                               |                         |              |
|-------------------------------|-------------------------|--------------|
| Wildfire Daily Fire Perimeter | Completed Road as Line  | Hazard       |
| Contained                     | Planned Fuel Break      | Water Source |
| Completed Dozer Line          | Access or Improved Road | SPI Tahoe    |
| Completed Hand Line           | Drop Point              |              |

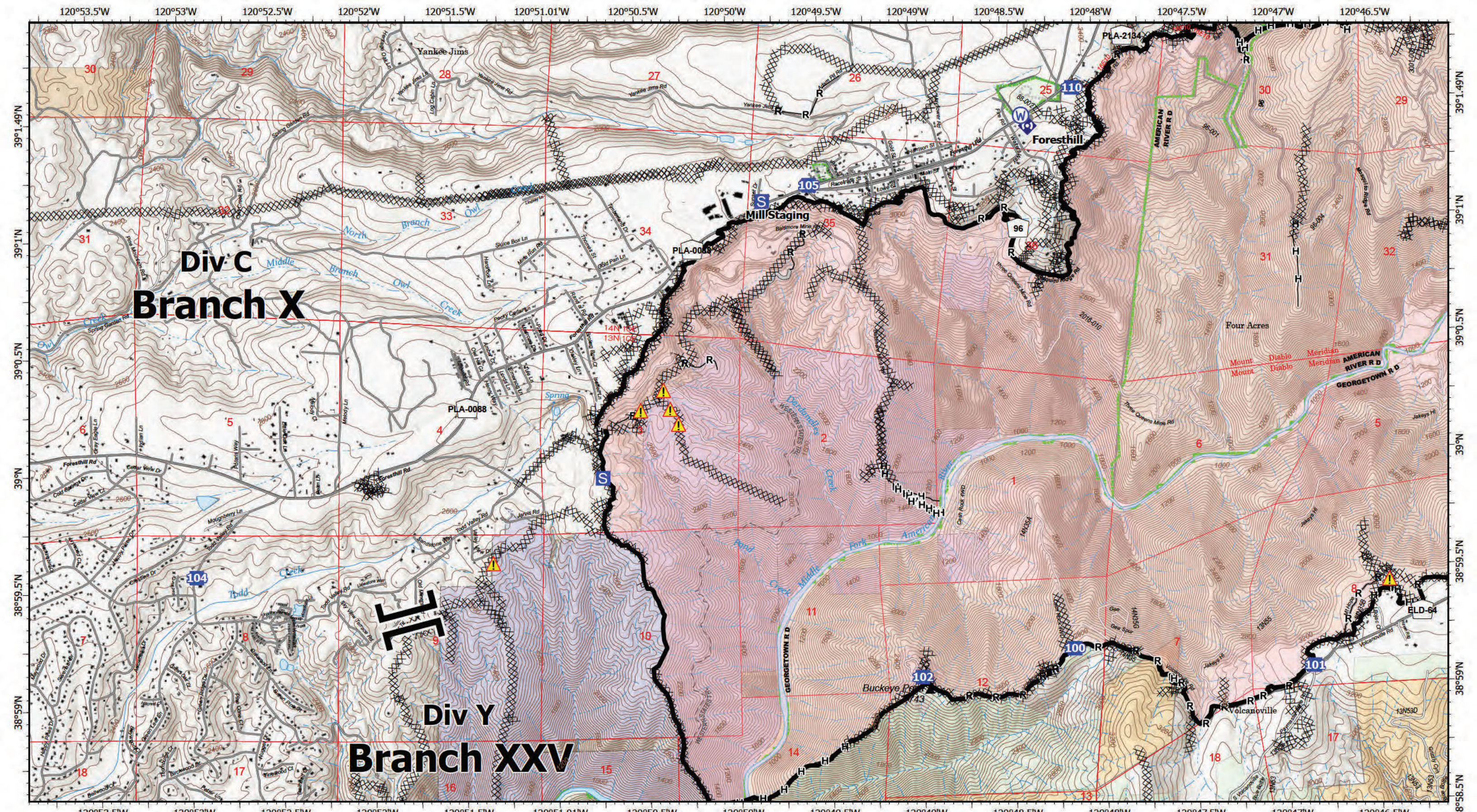
**Page Name: E7**



Prepared by:  
CAIIMT12  
10/13/2022 19:37  
North American 1983 Datum, LatLong Grid

IAP Map  
MOSQUITO  
10/13/2022





IAP Map  
 MOSQUITO  
 10/13/2022

**IAP Map**  
**MOSQUITO**  
 CA-TNF-001371  
 10/13/2022

- Wildfire Daily Fire Perimeter
- Contained
- Completed Dozer Line
- Completed Hand Line

- Completed Road as Line
- Access or Improved Road
- Branch Break
- Drop Point

- S Staging Area
- FS Fire Station
- R Repeater
- ▲ Hazard

- W Water Source
- SPI Camino

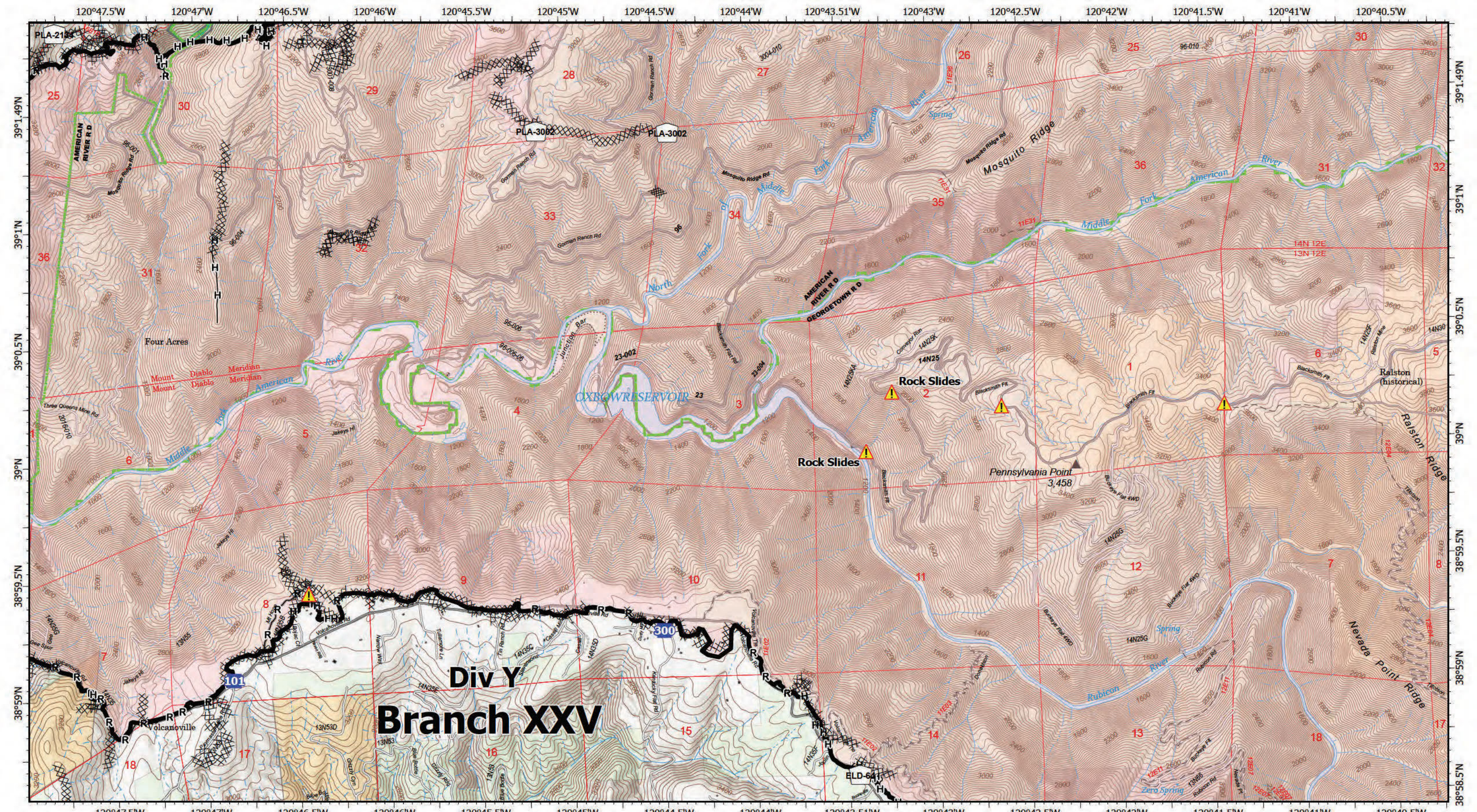
**Page Name: F4**



Prepared by:  
 CAIIMT12  
 10/13/2022 19:37  
 North American 1983 Datum, LatLong Grid

IAP Map  
 MOSQUITO  
 10/13/2022





**Div Y  
Branch XXV**

IAP Map  
MOSQUITO  
10/13/2022

**IAP Map**  
MOSQUITO  
CA-TNF-001371  
10/13/2022

- Wildfire Daily Fire Perimeter
- Contained
- Completed Dozer Line
- Completed Hand Line
- Completed Road as Line
- Drop Point
- Hazard
- SPI Tahoe
- SPI Camino

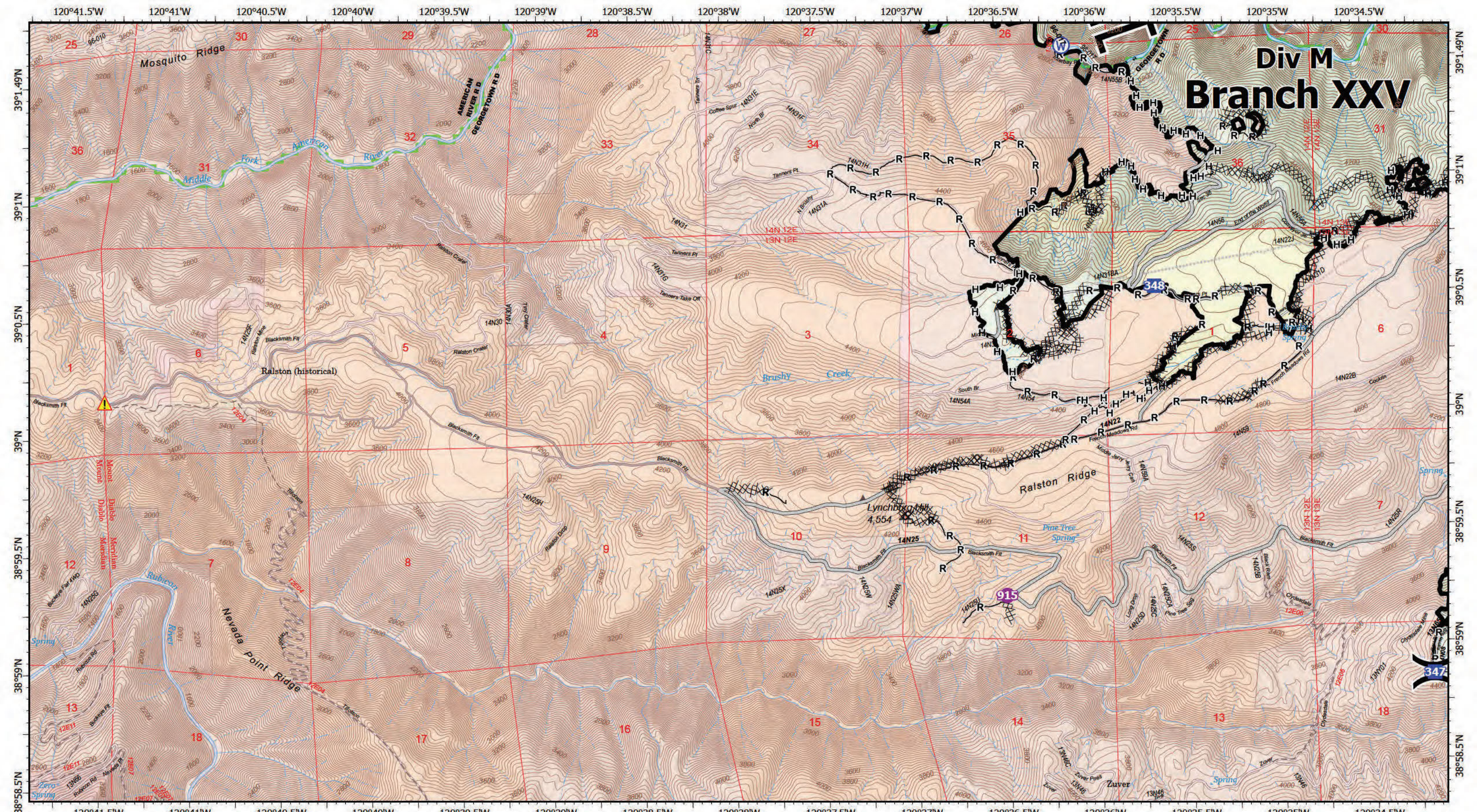
**Page Name: F5**



Prepared by:  
 CAIIMT12  
 10/13/2022 19:37  
 North American 1983 Datum, LatLong Grid

IAP Map  
MOSQUITO  
10/13/2022





# Div M Branch XXV

**IAP Map**  
**MOSQUITO**  
 CA-TNF-001371  
 10/13/2022

- Wildfire Daily Fire Perimeter
- Contained
- Completed Dozer Line
- Completed Hand Line
- Completed Road as Line
- Access or Improved Road
- Helispot
- X Division Break
- Branch Break
- DP Drop Point
- Hot Spot - Spot Fire
- ▲ Hazard
- W Water Source
- S SPI Tahoe

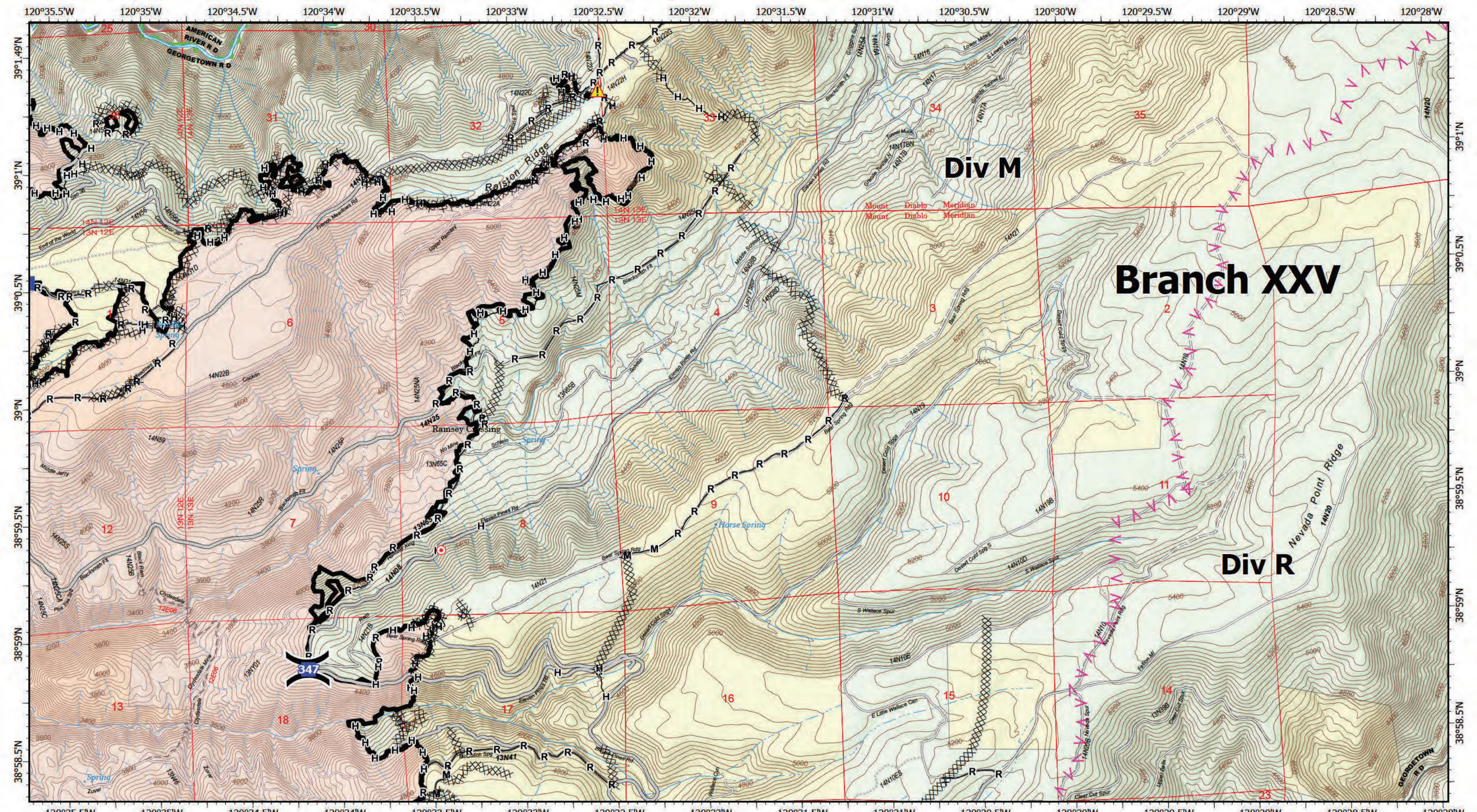
**Page Name: F6**



Prepared by:  
 CAIIMT12  
 10/13/2022 19:37  
 North American 1983 Datum, LatLong Grid

**IAP Map**  
**MOSQUITO**  
 10/13/2022





IAP Map  
 MOSQUITO  
 10/13/2022

**IAP Map**  
**MOSQUITO**  
 CA-TNF-001371  
 10/13/2022

- |                               |                |                      |                     |                                   |
|-------------------------------|----------------|----------------------|---------------------|-----------------------------------|
| Wildfire Daily Fire Perimeter | Contained      | Completed Dozer Line | Completed Hand Line | Completed Mixed Construction Line |
| Planned Fuel Break            | Drop Point     | Hot Spot - Spot Fire | Hazard              | SPI Tahoe                         |
| Access or Improved Road       | Division Break | Branch Break         |                     |                                   |

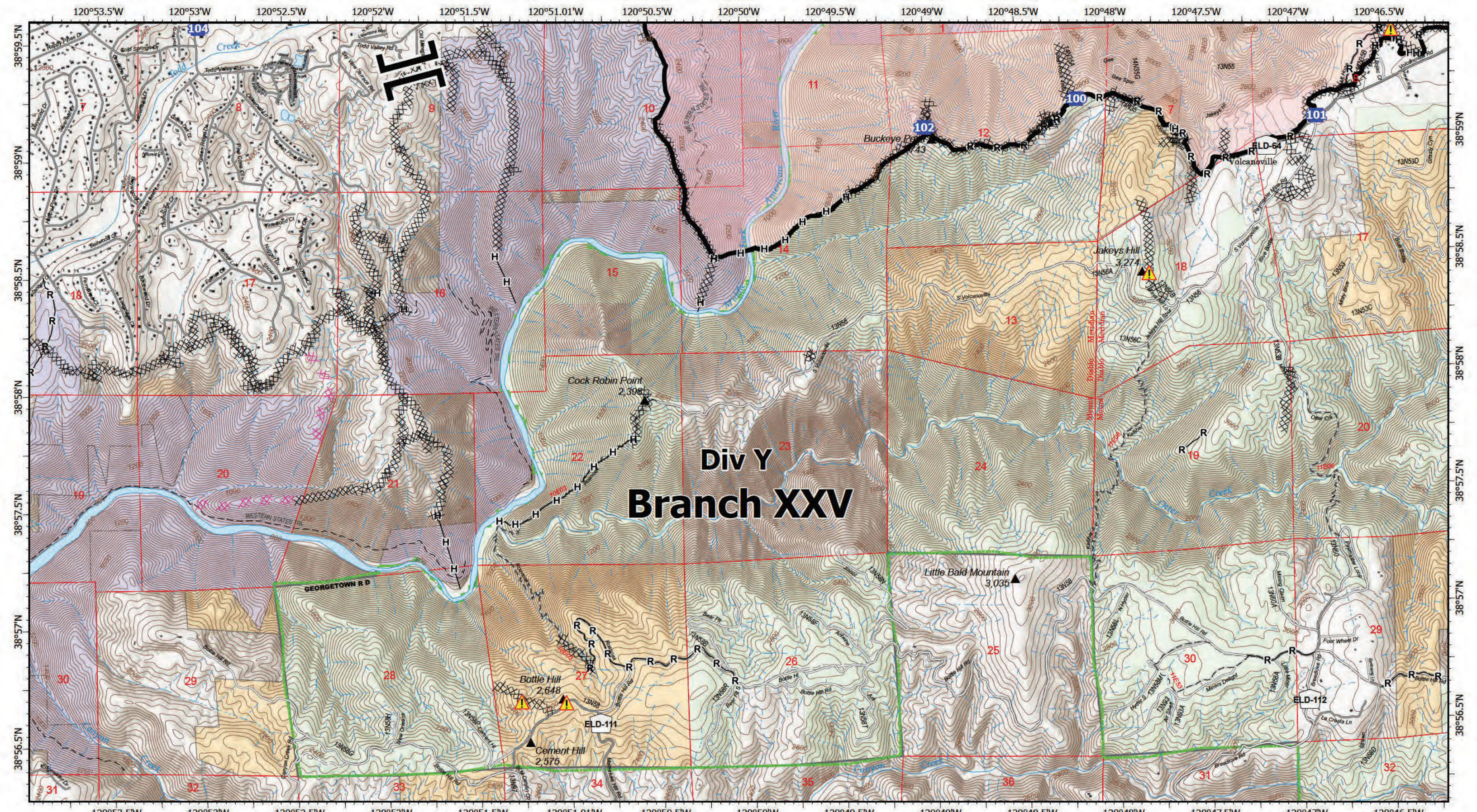
**Page Name: F7**



Prepared by:  
 CAIIMT12  
 10/13/2022 19:37  
 North American 1983 Datum, LatLong Grid

IAP Map  
 MOSQUITO  
 10/13/2022





# Div Y Branch XXV

**IAP Map**  
**MOSQUITO**  
 CA-TNF-001371  
 10/13/2022

- Wildfire Daily Fire Perimeter
- Contained
- Completed Dozer Line
- Completed Hand Line
- Completed Road as Line
- Planned Dozer Line
- Branch Break
- Drop Point
- Hazard
- SPI Camino

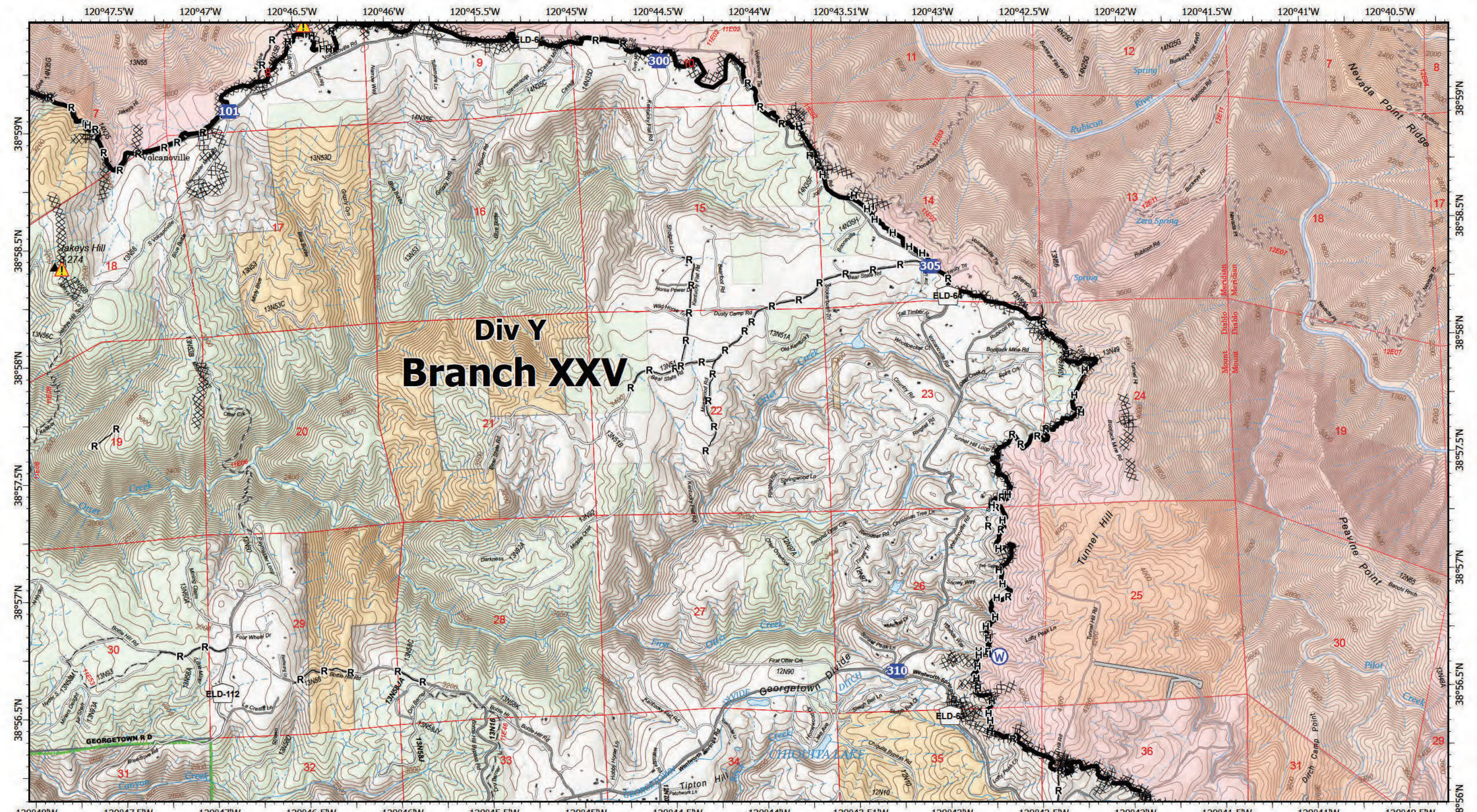
**Page Name: G4**



Prepared by:  
 CAIIMT12  
 10/13/2022 19:37  
 North American 1983 Datum, LatLong Grid

**IAP Map**  
**MOSQUITO**  
 10/13/2022





# Div Y Branch XXV

**IAP Map**  
**MOSQUITO**  
 CA-TNF-001371  
 10/13/2022

- Wildfire Daily Fire Perimeter
- Contained
- Completed Dozer Line
- Completed Hand Line
- Completed Road as Line
- Access or Improved Road
- Helispot
- Drop Point
- ▲ Hazard
- W Water Source
- SPI Tahoe
- SPI Camino

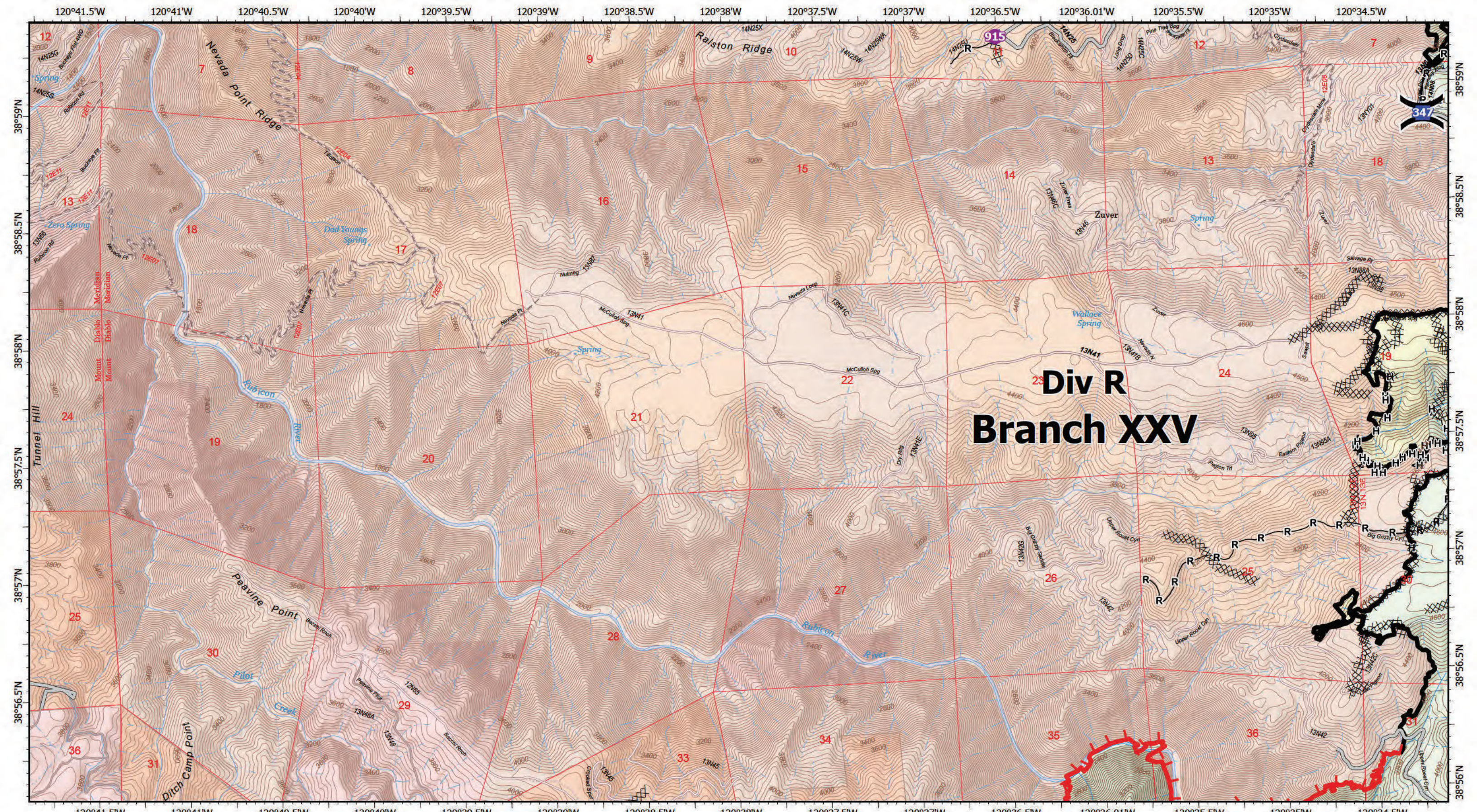
**Page Name: G5**



Prepared by:  
 CAIIMT12  
 10/13/2022 19:37  
 North American 1983 Datum, LatLong Grid

**IAP Map**  
**MOSQUITO**  
 10/13/2022





# Div R Branch XXV

**IAP Map**  
**MOSQUITO**  
 CA-TNF-001371  
 10/13/2022

- Wildfire Daily Fire Perimeter
- Contained
- Uncontained
- Completed Dozer Line
- Completed Hand Line
- Completed Road as Line
- Access or Improved Road
- Helispot
- ) Division Break
- Drop Point
- SPI Tahoe
- SPI Camino

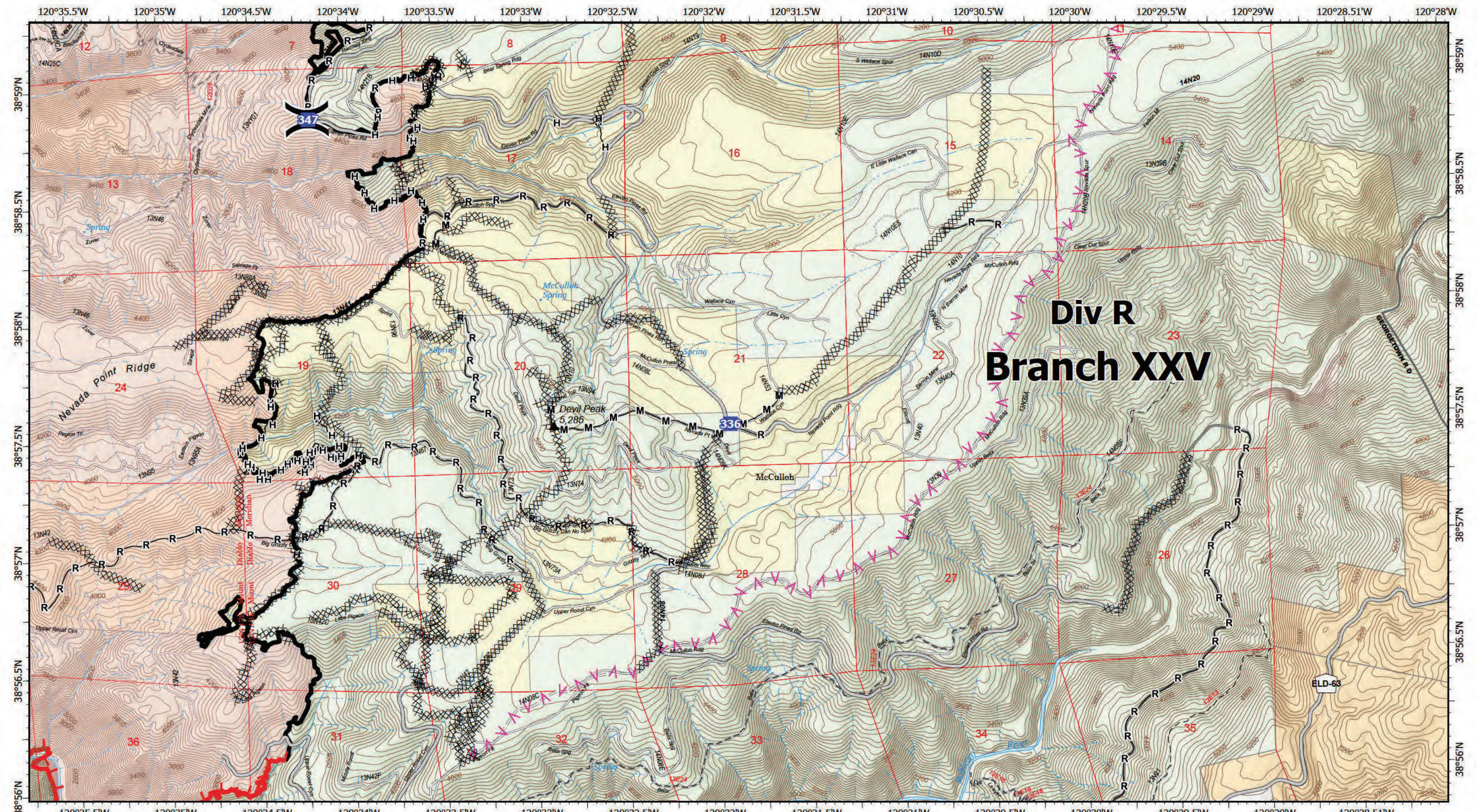
**Page Name: G6**



Prepared by:  
 CAIIMT12  
 10/13/2022 19:37  
 North American 1983 Datum, LatLong Grid

**IAP Map**  
**MOSQUITO**  
 10/13/2022





**Div R  
Branch XXV**

IAP Map  
 MOSQUITO  
 10/13/2022

**IAP Map**  
**MOSQUITO**  
 CA-TNF-001371  
 10/13/2022

- |                               |           |             |                      |                     |                                   |                        |                    |                         |                |            |                      |           |            |
|-------------------------------|-----------|-------------|----------------------|---------------------|-----------------------------------|------------------------|--------------------|-------------------------|----------------|------------|----------------------|-----------|------------|
| Wildfire Daily Fire Perimeter | Contained | Uncontained | Completed Dozer Line | Completed Hand Line | Completed Mixed Construction Line | Completed Road as Line | Planned Fuel Break | Access or Improved Road | Division Break | Drop Point | Hot Spot - Spot Fire | SPI Tahoe | SPI Camino |
|-------------------------------|-----------|-------------|----------------------|---------------------|-----------------------------------|------------------------|--------------------|-------------------------|----------------|------------|----------------------|-----------|------------|

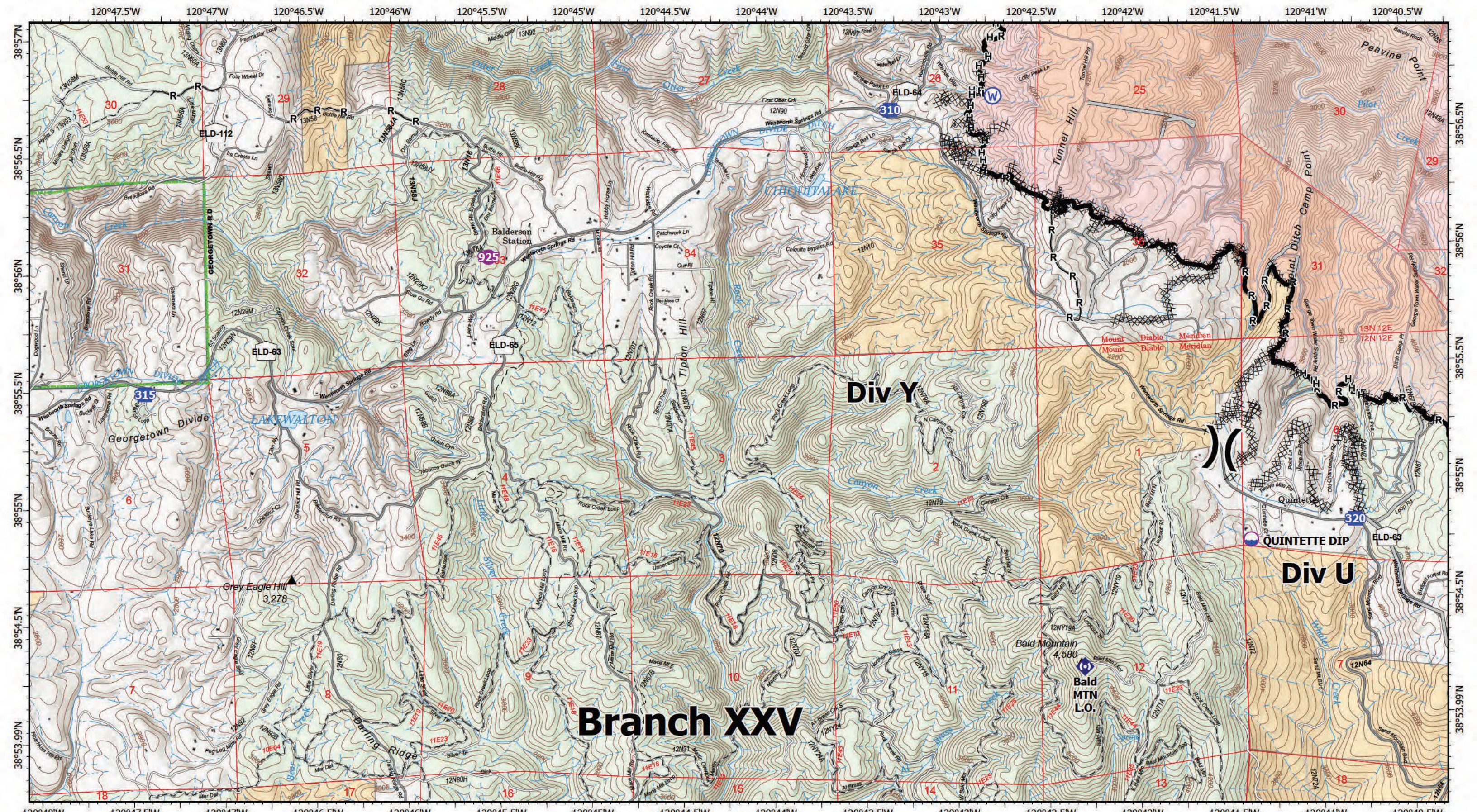
**Page Name: G7**

0 0.5 1 Miles

Prepared by:  
 CAIIMT12  
 10/13/2022 19:37  
 North American 1983 Datum, LatLong Grid

IAP Map  
 MOSQUITO  
 10/13/2022





IAP Map  
 MOSQUITO  
 10/13/2022

**IAP Map**  
**MOSQUITO**  
 CA-TNF-001371  
 10/13/2022

- |                               |                         |              |
|-------------------------------|-------------------------|--------------|
| Wildfire Daily Fire Perimeter | Access or Improved Road | Repeater     |
| Contained                     | Dip Site                | Water Source |
| Completed Dozer Line          | Helispot                | SPI Camino   |
| Completed Hand Line           | Division Break          |              |
| Completed Road as Line        | Drop Point              |              |

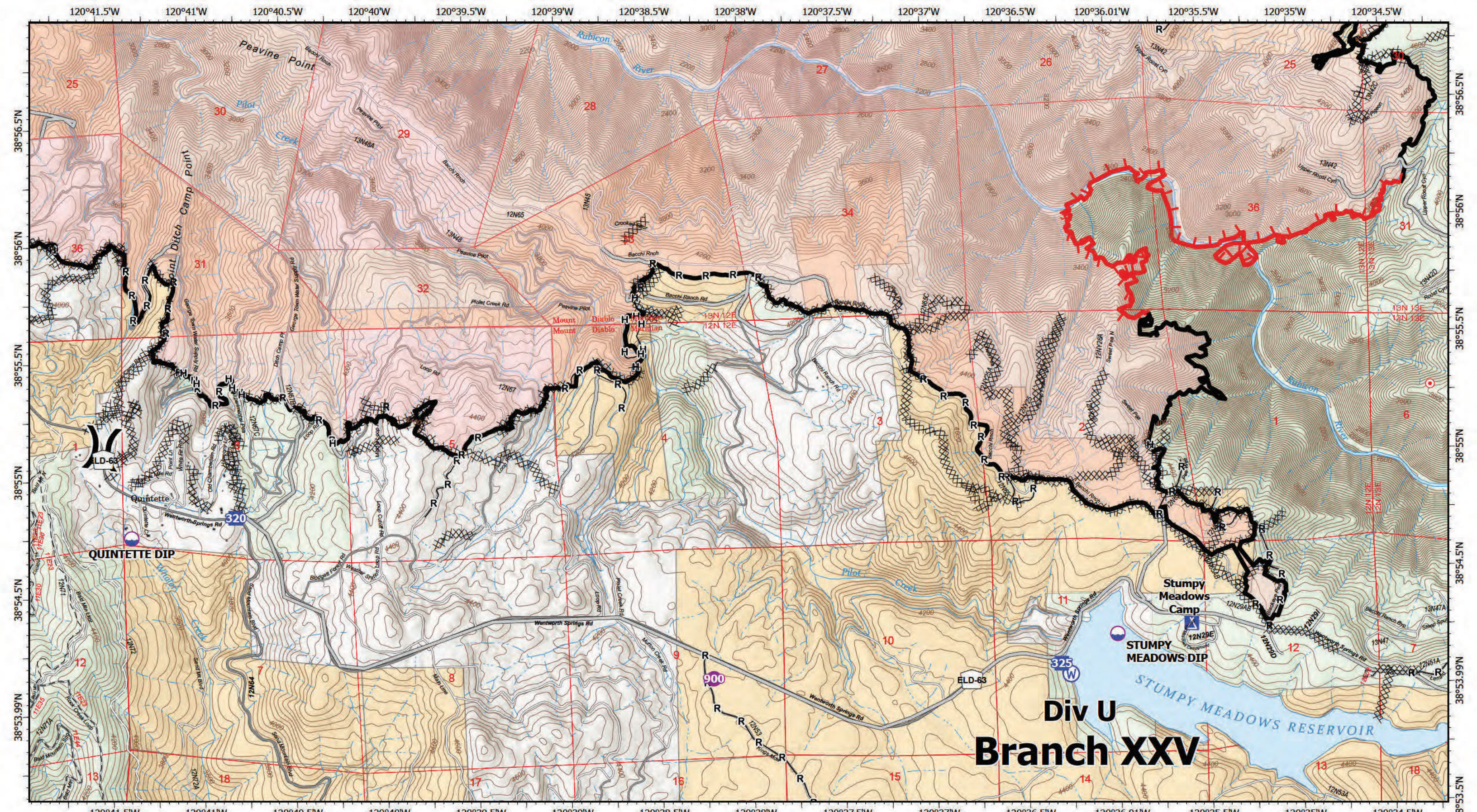
**Page Name: H5**

0      0.5      1  
 Miles

Prepared by:  
 CAIMT12  
 10/13/2022 19:38  
 North American 1983 Datum, LatLong Grid

IAP Map  
 MOSQUITO  
 10/13/2022





# Div U Branch XXV

**IAP Map**  
**MOSQUITO**  
 CA-TNF-001371  
 10/13/2022

- Wildfire Daily Fire Perimeter
- Contained
- Uncontained
- Completed Dozer Line
- Completed Hand Line
- Completed Road as Line
- Access or Improved Road
- Dip Site
- Helispot
- ) Division Break
- ) Drop Point
- ▲ Camp
- Hot Spot - Spot Fire
- ⊙ Water Source
- SPI Tahoe
- SPI Camino

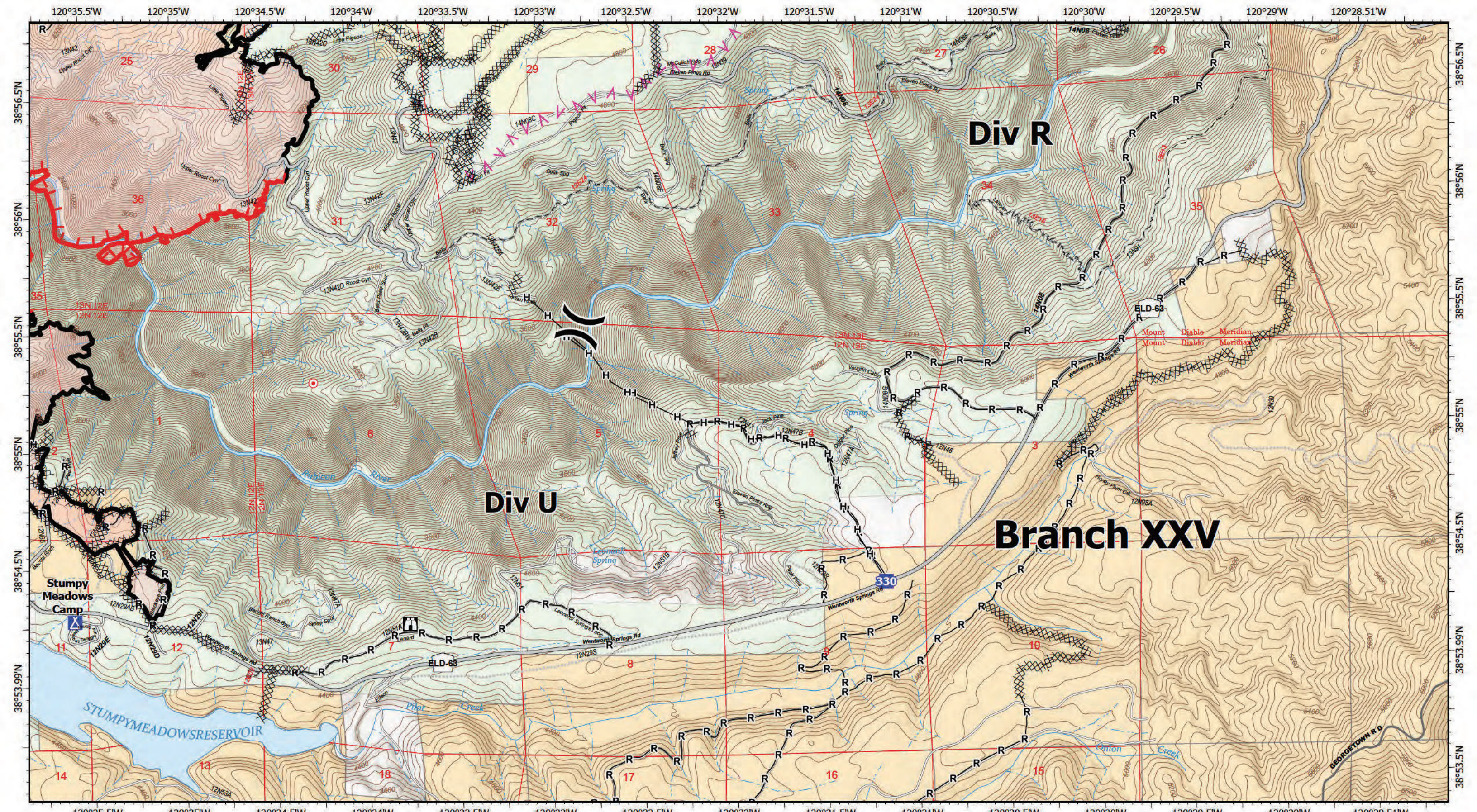
**Page Name: H6**



Prepared by:  
 CAIIMT12  
 10/13/2022 19:38  
 North American 1983 Datum, LatLong Grid

**IAP Map**  
**MOSQUITO**  
 10/13/2022





IAP Map  
 MOSQUITO  
 10/13/2022

**IAP Map**  
**MOSQUITO**  
 CA-TNF-001371  
 10/13/2022

- |                               |           |             |                      |                     |                        |                    |                         |          |                |                      |         |            |      |           |            |
|-------------------------------|-----------|-------------|----------------------|---------------------|------------------------|--------------------|-------------------------|----------|----------------|----------------------|---------|------------|------|-----------|------------|
| Wildfire Daily Fire Perimeter | Contained | Uncontained | Completed Dozer Line | Completed Hand Line | Completed Road as Line | Planned Fuel Break | Access or Improved Road | Dip Site | Division Break | Hot Spot - Spot Fire | Lookout | Drop Point | Camp | SPI Tahoe | SPI Camino |
|-------------------------------|-----------|-------------|----------------------|---------------------|------------------------|--------------------|-------------------------|----------|----------------|----------------------|---------|------------|------|-----------|------------|

**Page Name: H7**



Prepared by:  
 CAIIMT12  
 10/13/2022 19:38  
 North American 1983 Datum, LatLong Grid

IAP Map  
 MOSQUITO  
 10/13/2022