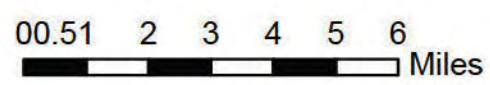


IAP Map  
MOSQUITO  
10/14/2022



# Grid Index

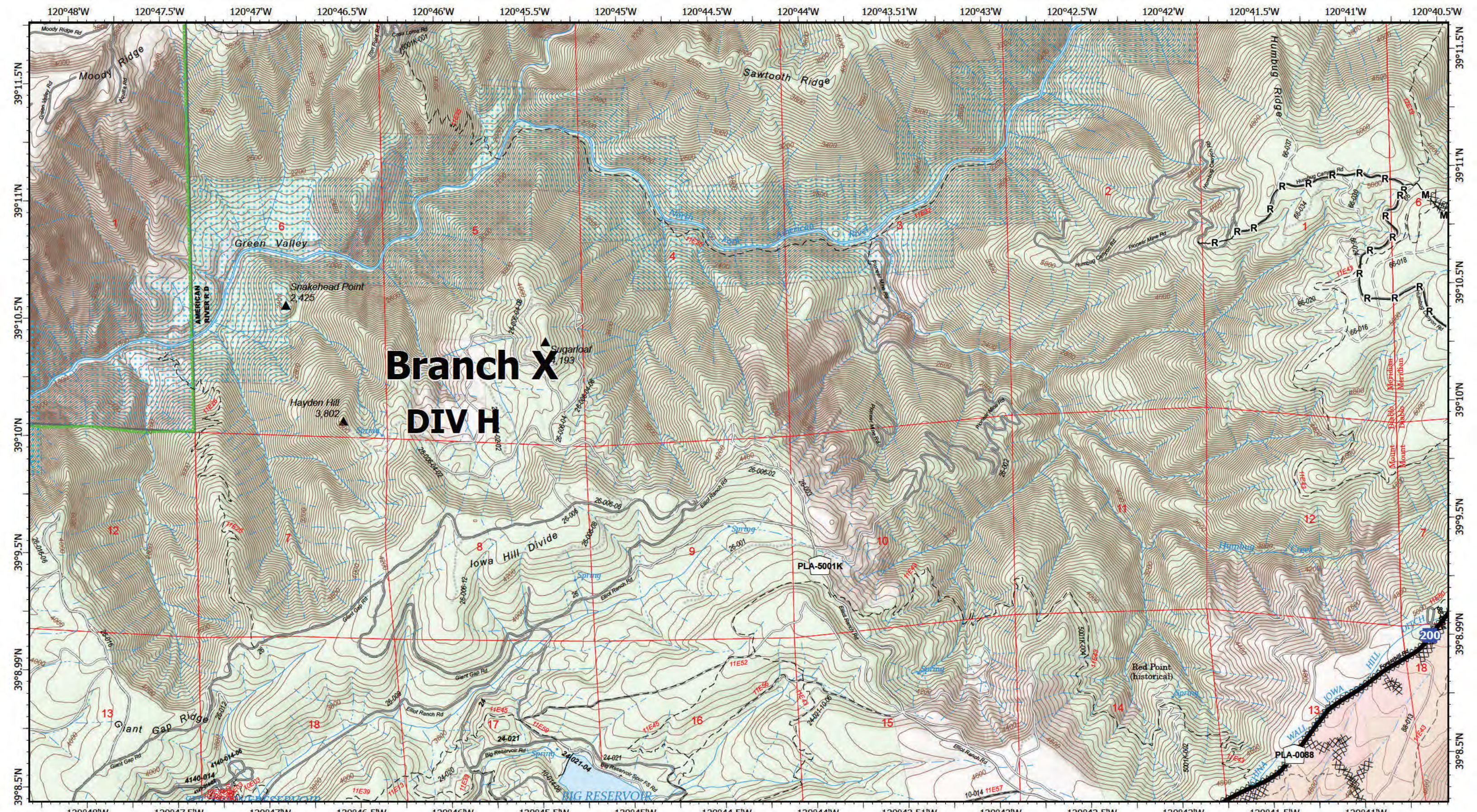
IAP Map  
MOSQUITO  
CA-TNF-001371  
10/14/2022



Prepared by: CAIIMT12  
10/13/2022 20:28

North American 1983 Datum, LatLong Grid

IAP Map  
MOSQUITO  
10/14/2022



# Branch X DIV H

IAP Map  
 MOSQUITO  
 10/14/2022

**IAP Map**  
 MOSQUITO  
 CA-TNF-001371  
 10/14/2022

- Wildfire Daily Fire Perimeter
- Contained
- Completed Dozer Line
- Completed Mixed Construction Line
- Completed Road as Line
- Drop Point

**Page Name: B5**



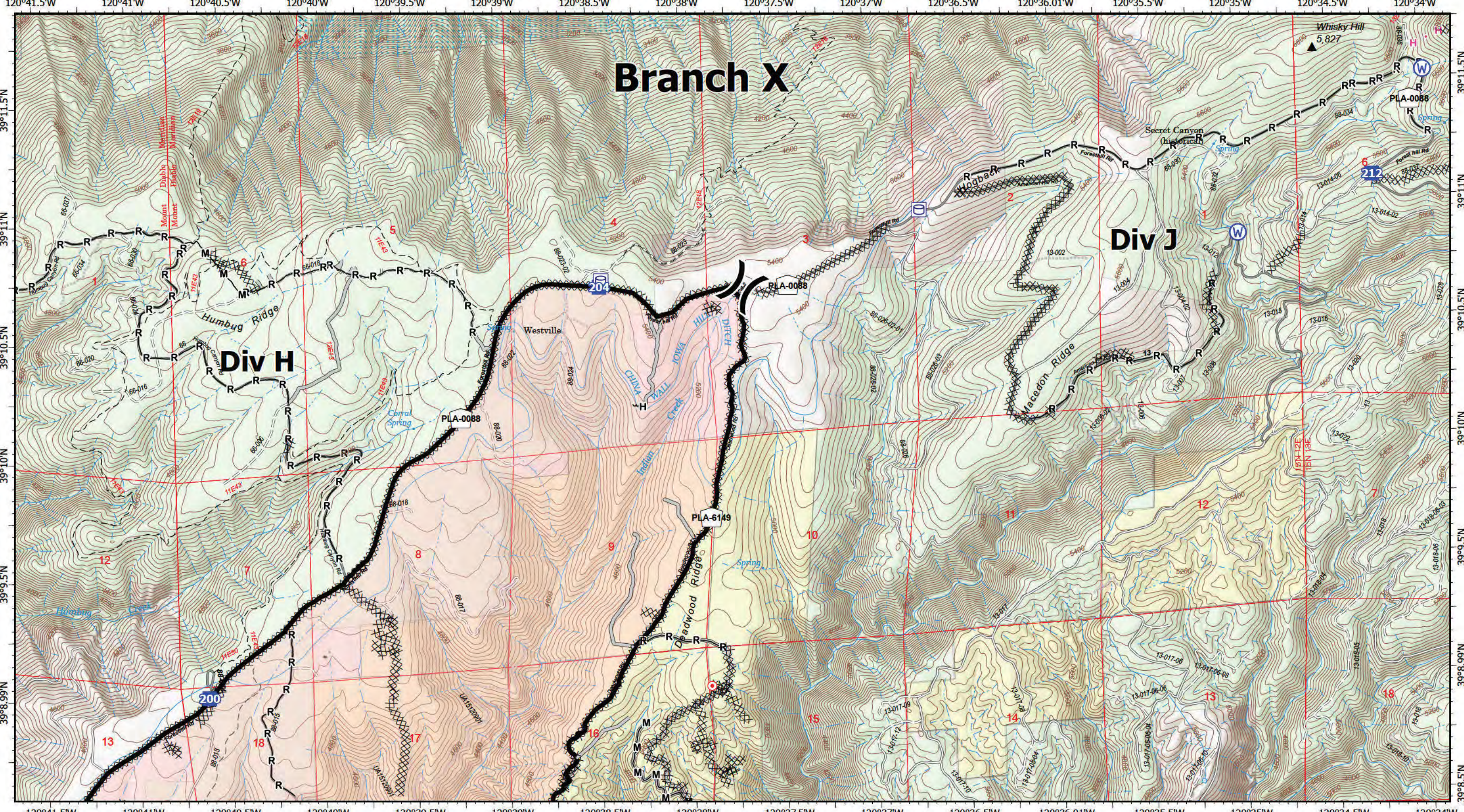
Prepared by:  
 CAIIMT12  
 10/14/2022 20:26  
 North American 1983 Datum, LatLong Grid

IAP Map  
 MOSQUITO  
 10/14/2022

# Branch X

# Div J

# Div H



IAP Map  
MOSQUITO  
10/14/2022

**IAP Map**  
MOSQUITO  
CA-TNF-001371  
10/14/2022

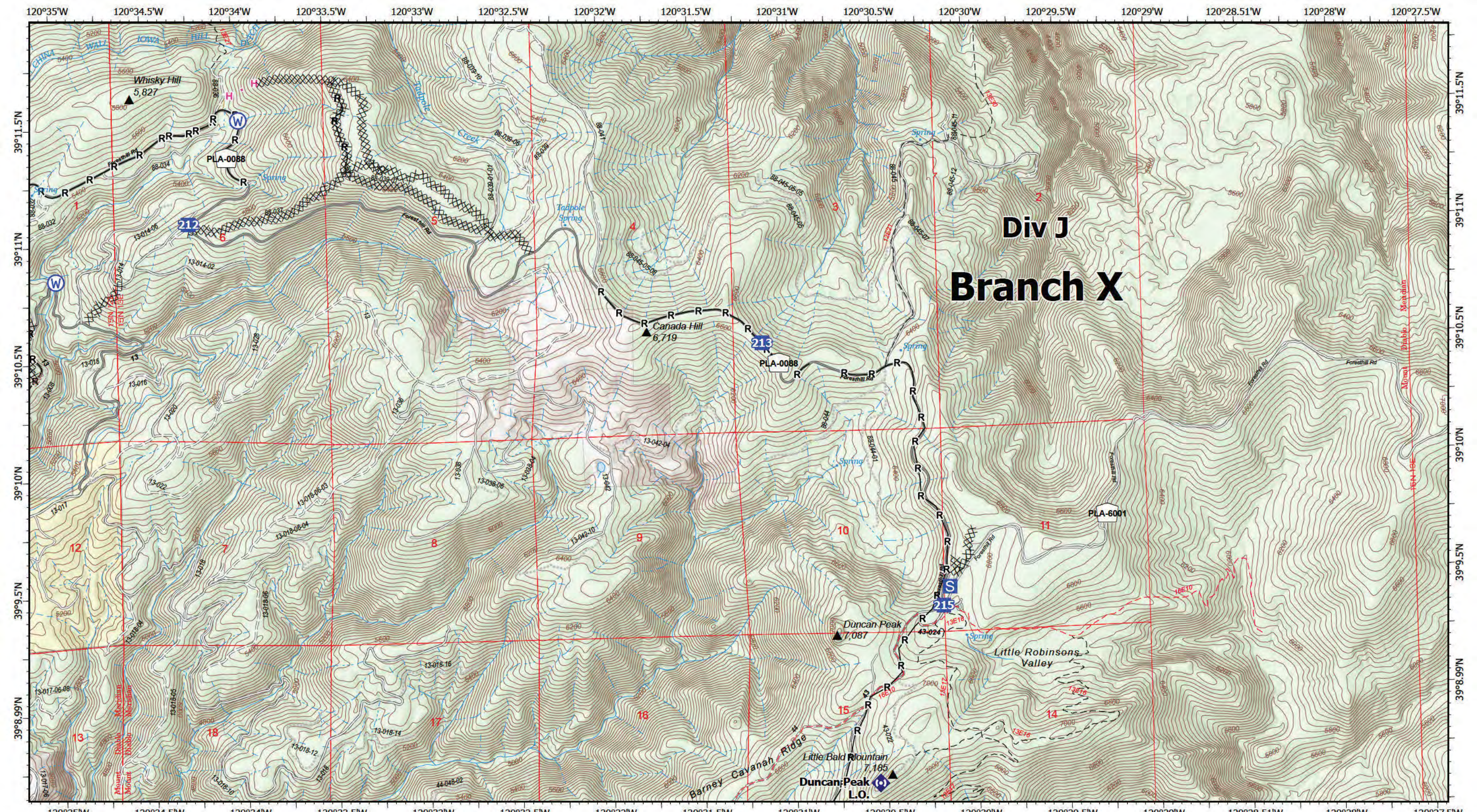
- |                                   |                         |                      |
|-----------------------------------|-------------------------|----------------------|
| Wildfire Daily Fire Perimeter     | Completed Road as Line  | Hot Spot - Spot Fire |
| Contained                         | Planned Hand Line       | Water Source         |
| Completed Dozer Line              | Access or Improved Road | SPI Tahoe            |
| Completed Hand Line               | Division Break          |                      |
| Completed Mixed Construction Line | Drop Point              |                      |

**Page Name: B6**

0 0.5 1 Miles

Prepared by:  
CAIMT12  
10/14/2022 20:27  
North American 1983 Datum, LatLong Grid

IAP Map  
MOSQUITO  
10/14/2022



# Div J Branch X

**IAP Map**  
**MOSQUITO**  
 CA-TNF-001371  
 10/14/2022

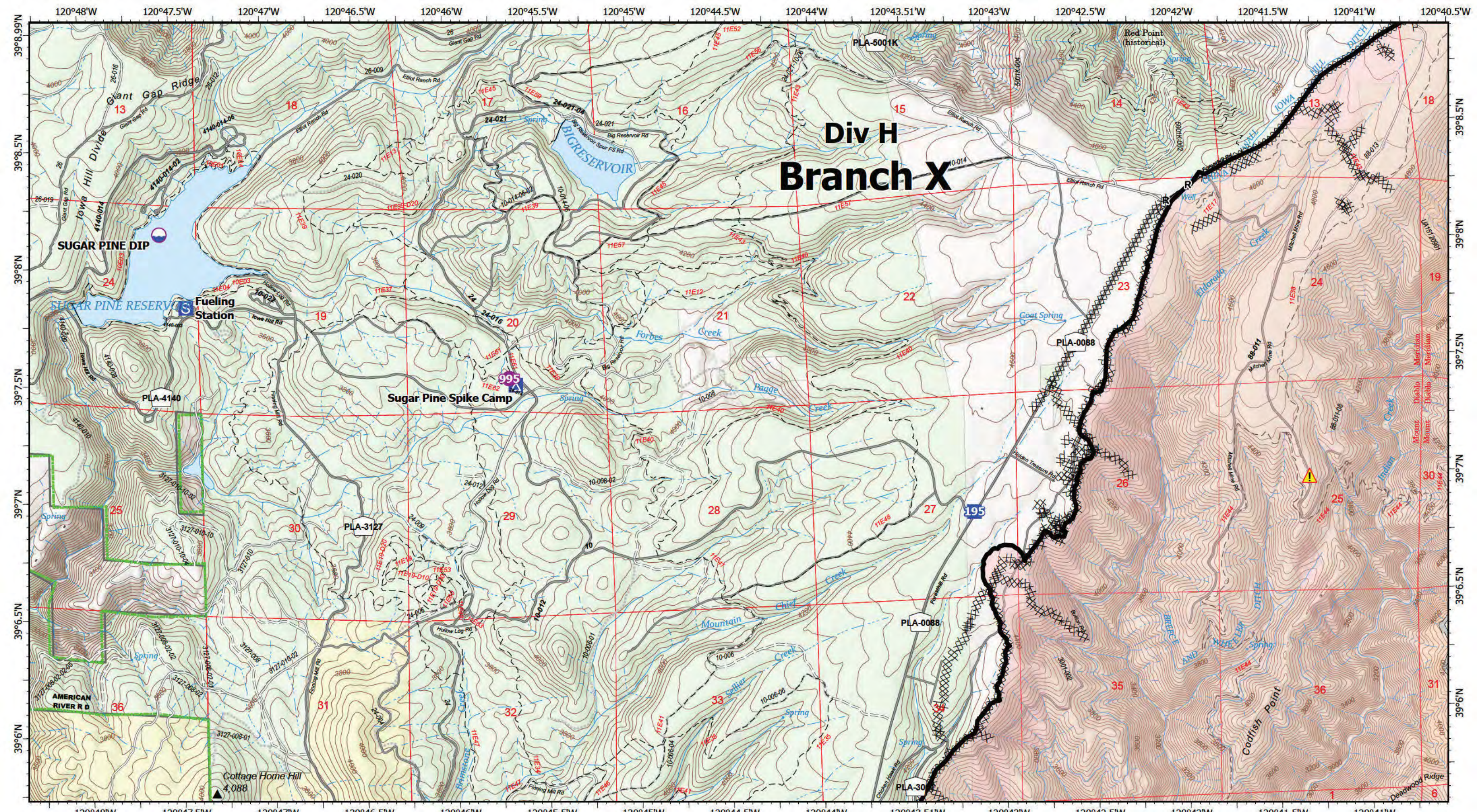
- ⊗⊗ Completed Dozer Line
- R— Completed Road as Line
- H · Planned Hand Line
- Drop Point
- S Staging Area
- ◆ Repeater
- ⊕ Water Source
- SPI Tahoe

**Page Name: B7**



Prepared by:  
 CAIIMT12  
 10/14/2022 20:27  
 North American 1983 Datum, LatLong Grid

**IAP Map**  
**MOSQUITO**  
 10/14/2022



# Div H Branch X

**IAP Map**  
**MOSQUITO**  
 CA-TNF-001371  
 10/14/2022

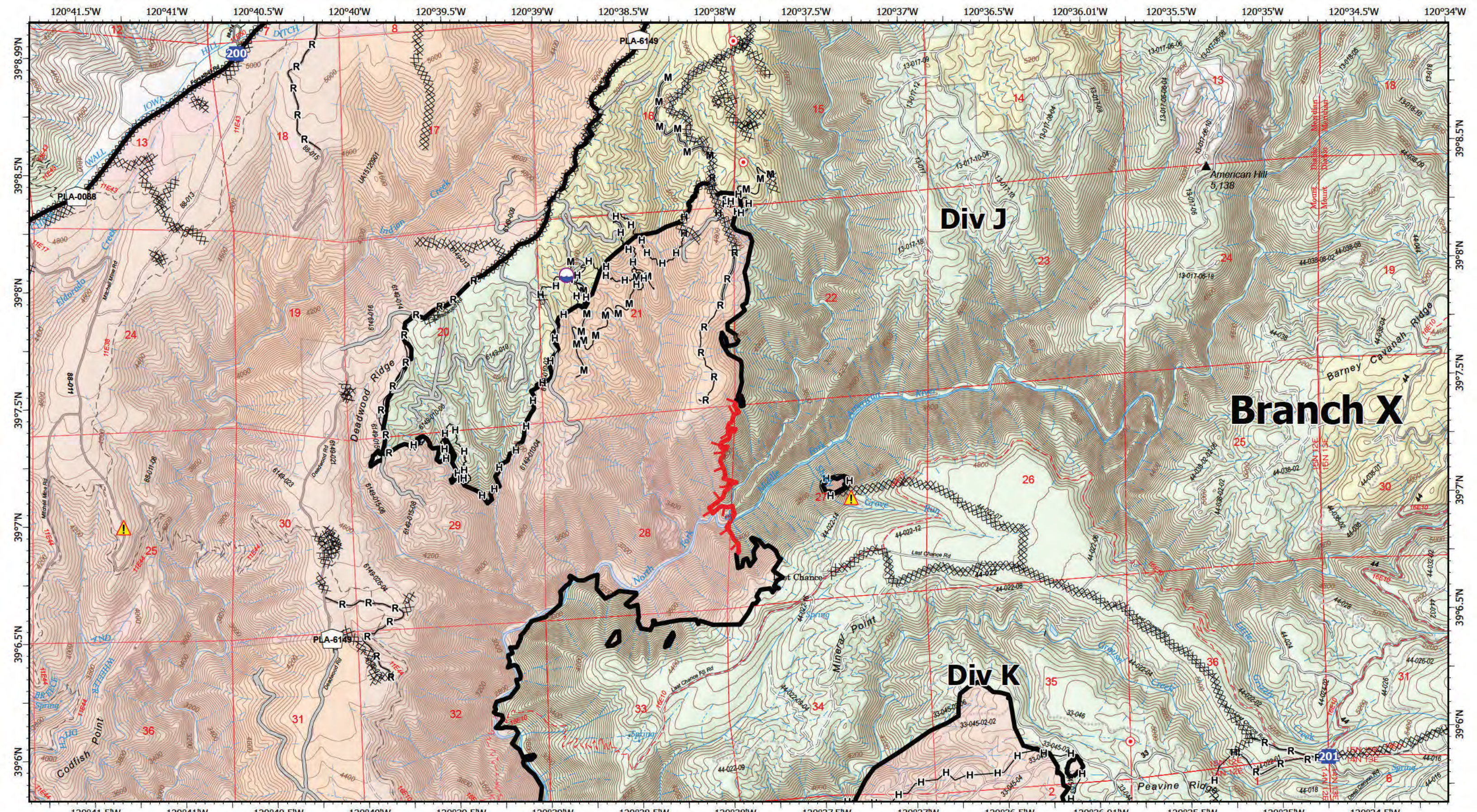
- Wildfire Daily Fire Perimeter
- Contained
- Other
- Staging Area
- Dip Site
- Completed Dozer Line
- Helispot
- Drop Point
- Completed Road as Line
- SPI Tahoe
- Access or Improved Road
- Camp
- ▲ Hazard

**Page Name: C5**



Prepared by:  
 CAIMT12  
 10/14/2022 20:27  
 North American 1983 Datum, LatLong Grid

**IAP Map**  
**MOSQUITO**  
 10/14/2022



**IAP Map**  
**MOSQUITO**  
 CA-TNF-001371  
 10/14/2022

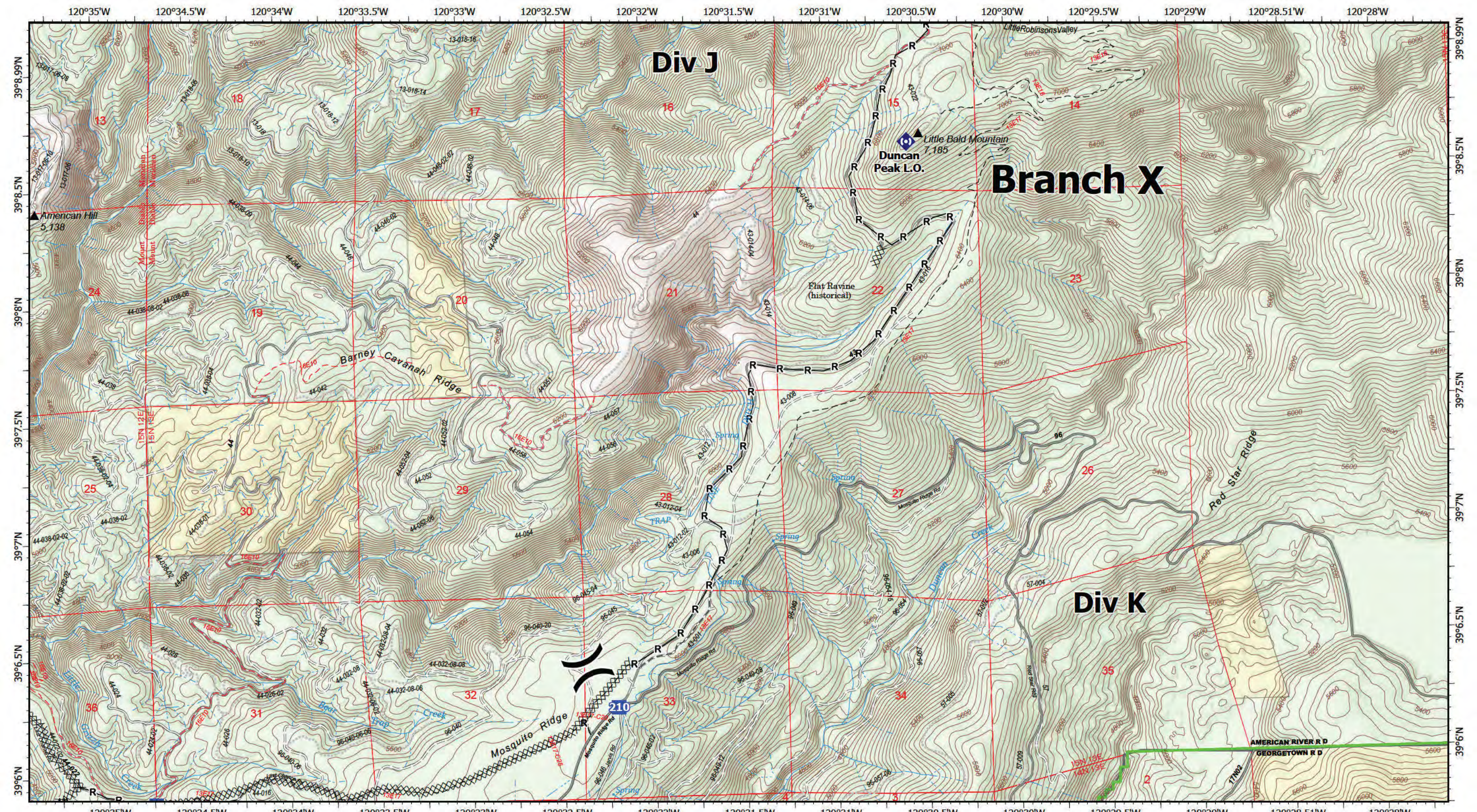
- Wildfire Daily Fire Perimeter
- Contained
- Uncontained
- Completed Dozer Line
- Completed Hand Line
- Completed Mixed Construction Line
- Completed Road as Line
- Access or Improved Road
- Other
- Dip Site
- Drop Point
- Hot Spot - Spot Fire
- ▲ Hazard
- SPI Tahoe

**Page Name: C6**

0 0.5 1 Miles

Prepared by:  
 CAIIMT12  
 10/14/2022 20:28  
 North American 1983 Datum, LatLong Grid

**IAP Map**  
**MOSQUITO**  
10/14/2022



IAP Map  
 MOSQUITO  
 10/14/2022

**IAP Map**  
 MOSQUITO  
 CA-TNF-001371  
 10/14/2022

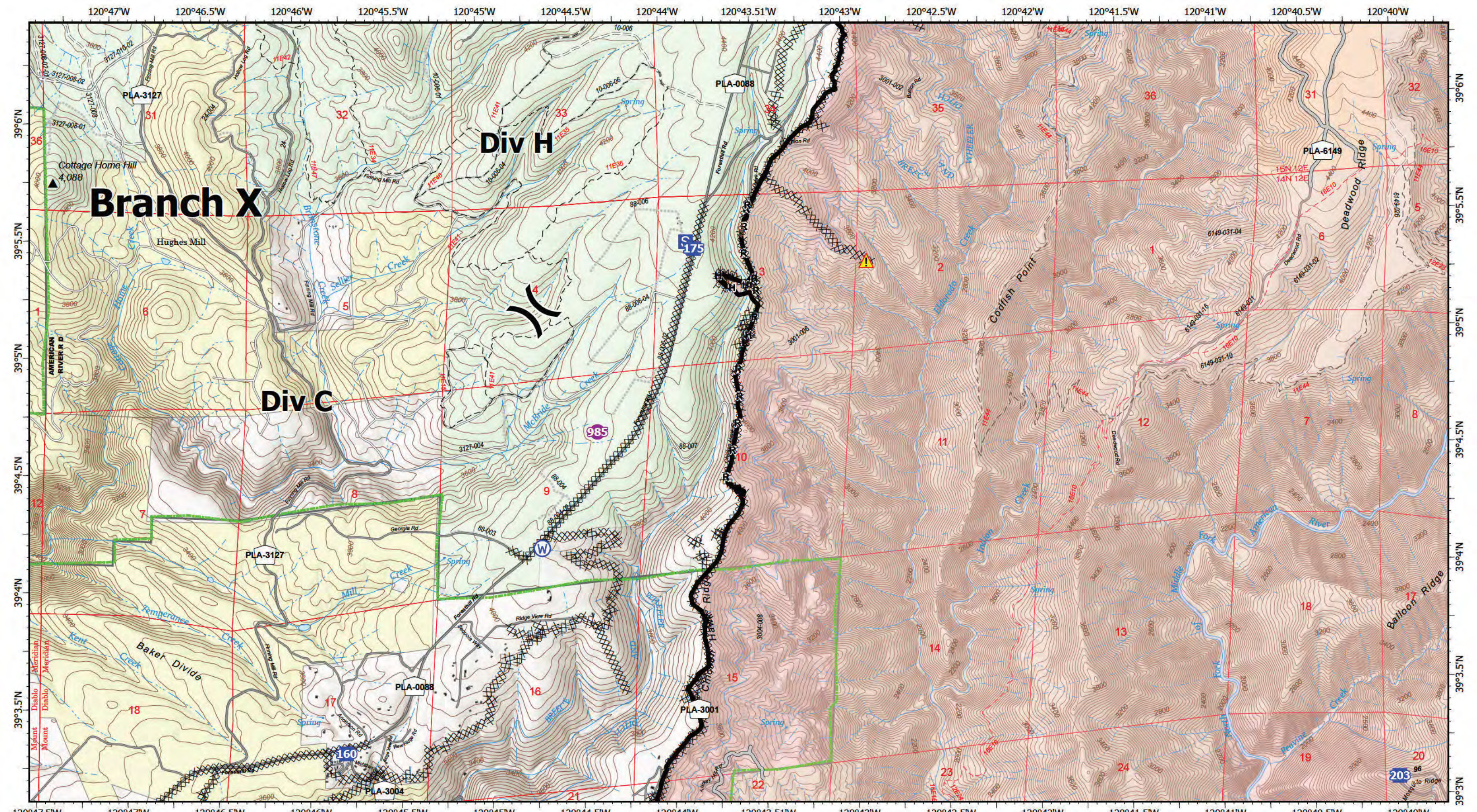
- Completed Dozer Line
- Completed Hand Line
- Completed Road as Line
- Division Break
- Drop Point
- Repeater
- SPI Tahoe

**Page Name: C7**



Prepared by:  
 CAIMT12  
 10/14/2022 20:28  
 North American 1983 Datum, LatLong Grid

IAP Map  
 MOSQUITO  
 10/14/2022



IAP Map  
 MOSQUITO  
 10/14/2022

**IAP Map**  
**MOSQUITO**  
 CA-TNF-001371  
 10/14/2022

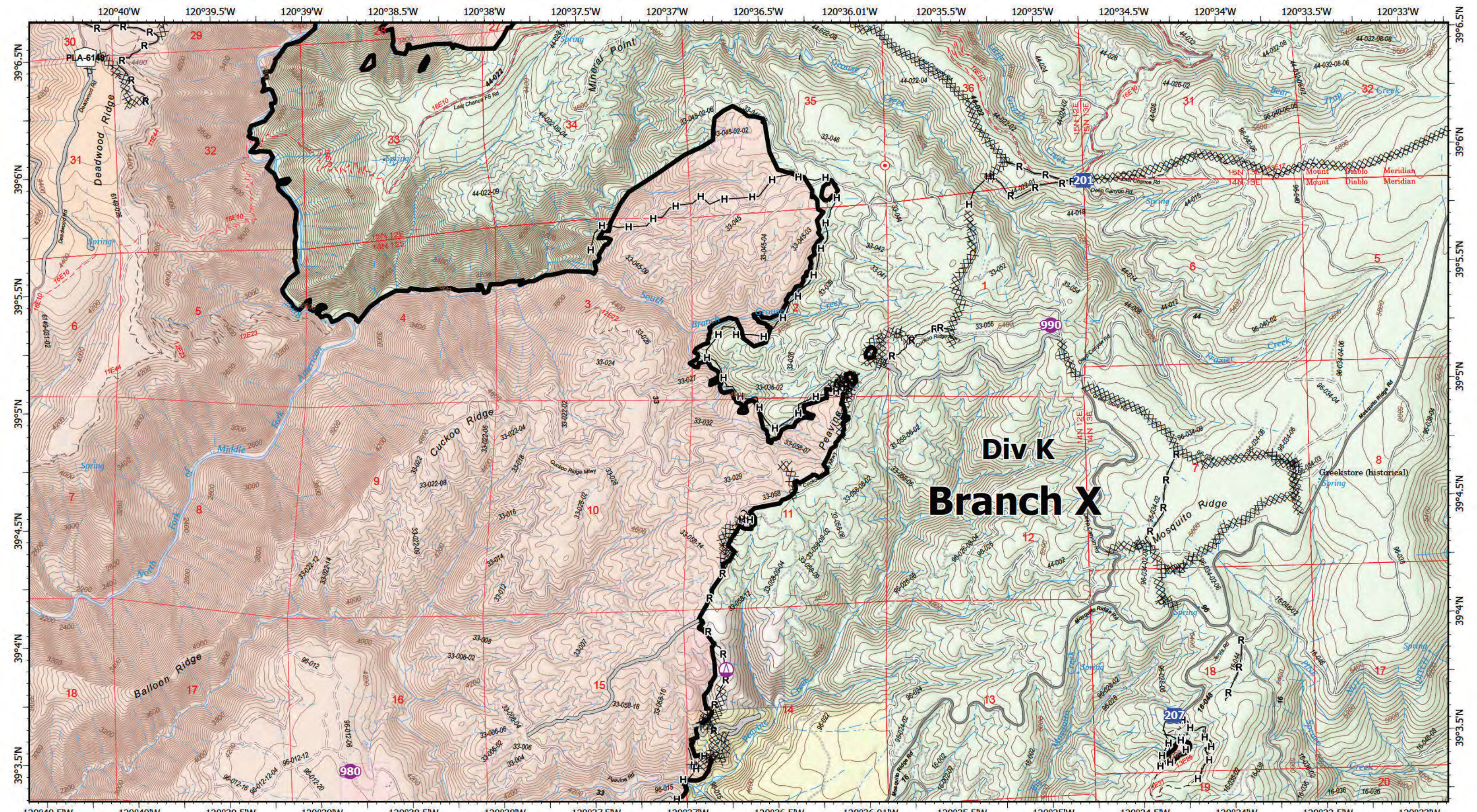
- |                               |           |                      |       |          |                        |                         |                |            |              |        |              |           |
|-------------------------------|-----------|----------------------|-------|----------|------------------------|-------------------------|----------------|------------|--------------|--------|--------------|-----------|
| Wildfire Daily Fire Perimeter | Contained | Completed Dozer Line | Other | Helispot | Completed Road as Line | Access or Improved Road | Division Break | Drop Point | Staging Area | Hazard | Water Source | SPI Tahoe |
|-------------------------------|-----------|----------------------|-------|----------|------------------------|-------------------------|----------------|------------|--------------|--------|--------------|-----------|

**Page Name: D5**  
  
 0 0.5 1 Miles

Prepared by:  
 CAIIMT12  
 10/14/2022 20:28  
 North American 1983 Datum, LatLong Grid

IAP Map  
 MOSQUITO  
 10/14/2022






# Div K Branch X

**IAP Map**  
**MOSQUITO**  
 CA-TNF-001371  
 10/14/2022

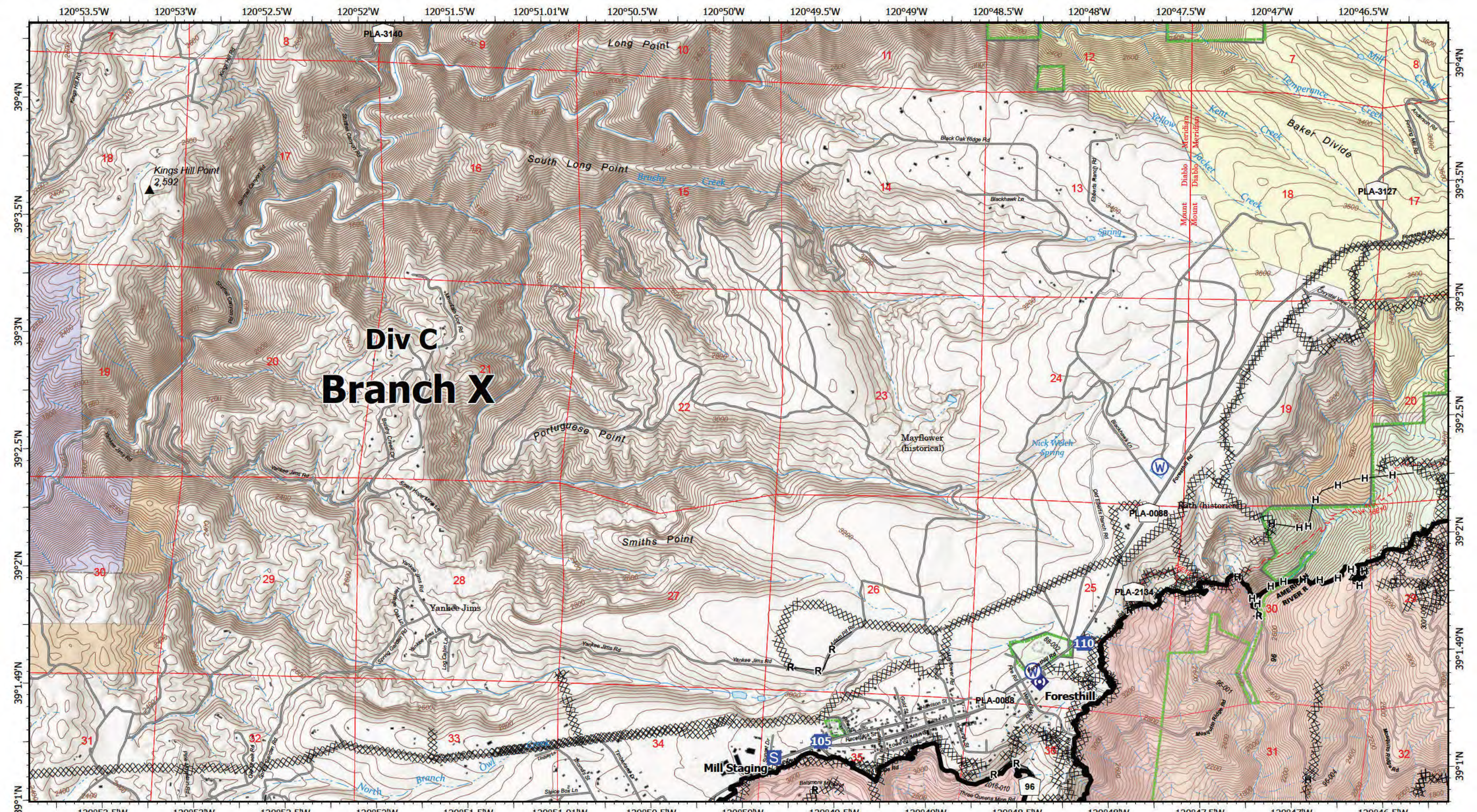
- Wildfire Daily Fire Perimeter
- Contained
- Completed Dozer Line
- Completed Hand Line
- Completed Road as Line
- Access or Improved Road
- Helispot
- ⚠ Sling Site
- Drop Point
- Hot Spot - Spot Fire
- SPI Tahoe

**Page Name: D6**



↑  
 Prepared by:  
**CAIMT12**  
 10/14/2022 20:28  
 North American 1983 Datum, LatLong Grid

**IAP Map**  
**MOSQUITO**  
 10/14/2022




**Div C  
Branch X**

**IAP Map**  
**MOSQUITO**  
 10/14/2022

**IAP Map**  
**MOSQUITO**  
 CA-TNF-001371  
 10/14/2022

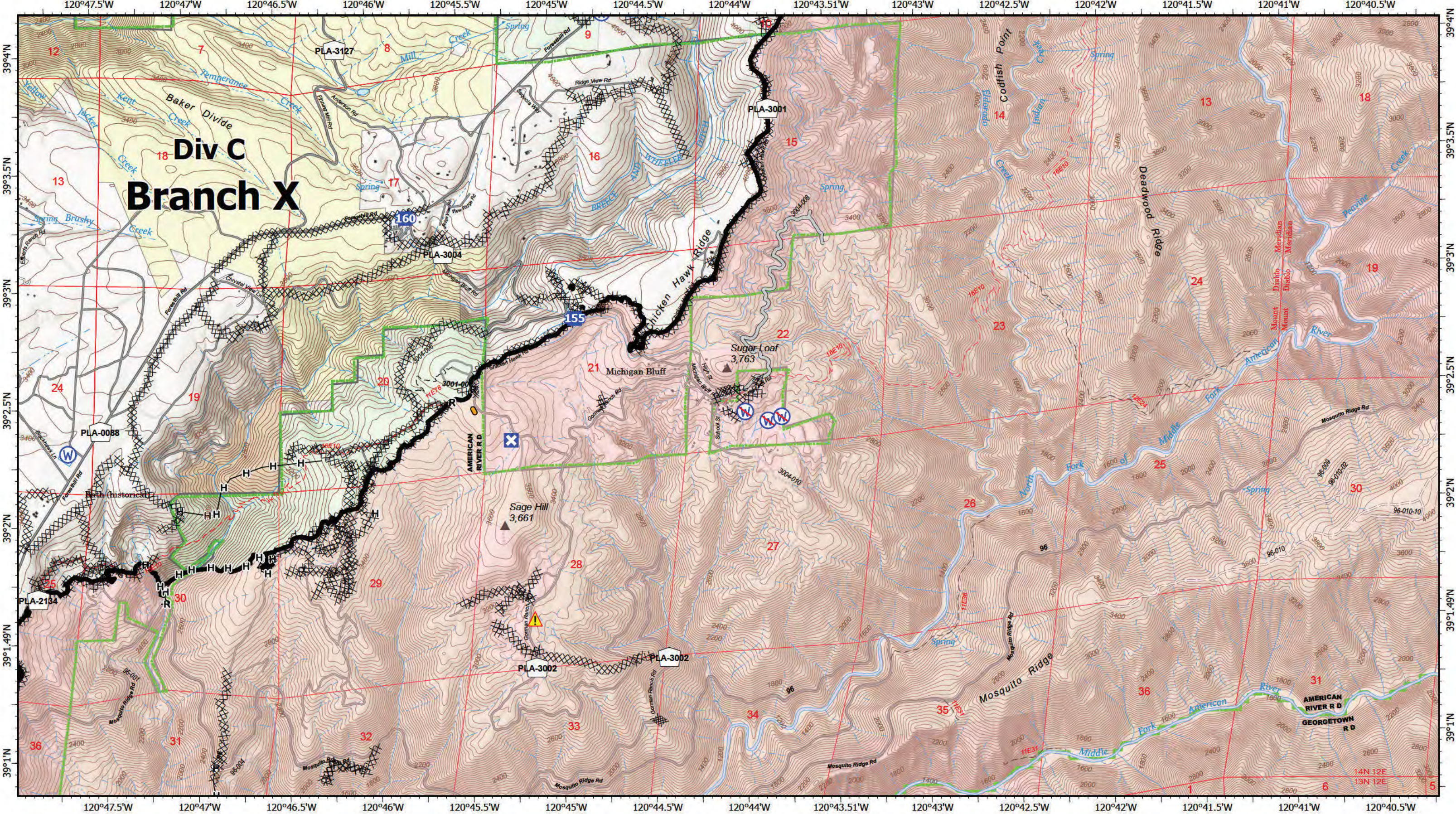
- |                               |           |                      |                     |                        |            |              |              |          |              |           |
|-------------------------------|-----------|----------------------|---------------------|------------------------|------------|--------------|--------------|----------|--------------|-----------|
| Wildfire Daily Fire Perimeter | Contained | Completed Dozer Line | Completed Hand Line | Completed Road as Line | Drop Point | Staging Area | Fire Station | Repeater | Water Source | SPI Tahoe |
|-------------------------------|-----------|----------------------|---------------------|------------------------|------------|--------------|--------------|----------|--------------|-----------|

**Page Name: E4**



Prepared by:  
 CAIMT12  
 10/14/2022 20:28  
 North American 1983 Datum, LatLong Grid

**IAP Map**  
**MOSQUITO**  
 10/14/2022




# Div C Branch X

**IAP Map**  
**MOSQUITO**  
 10/14/2022

**IAP Map**  
**MOSQUITO**  
 CA-TNF-001371  
 10/14/2022

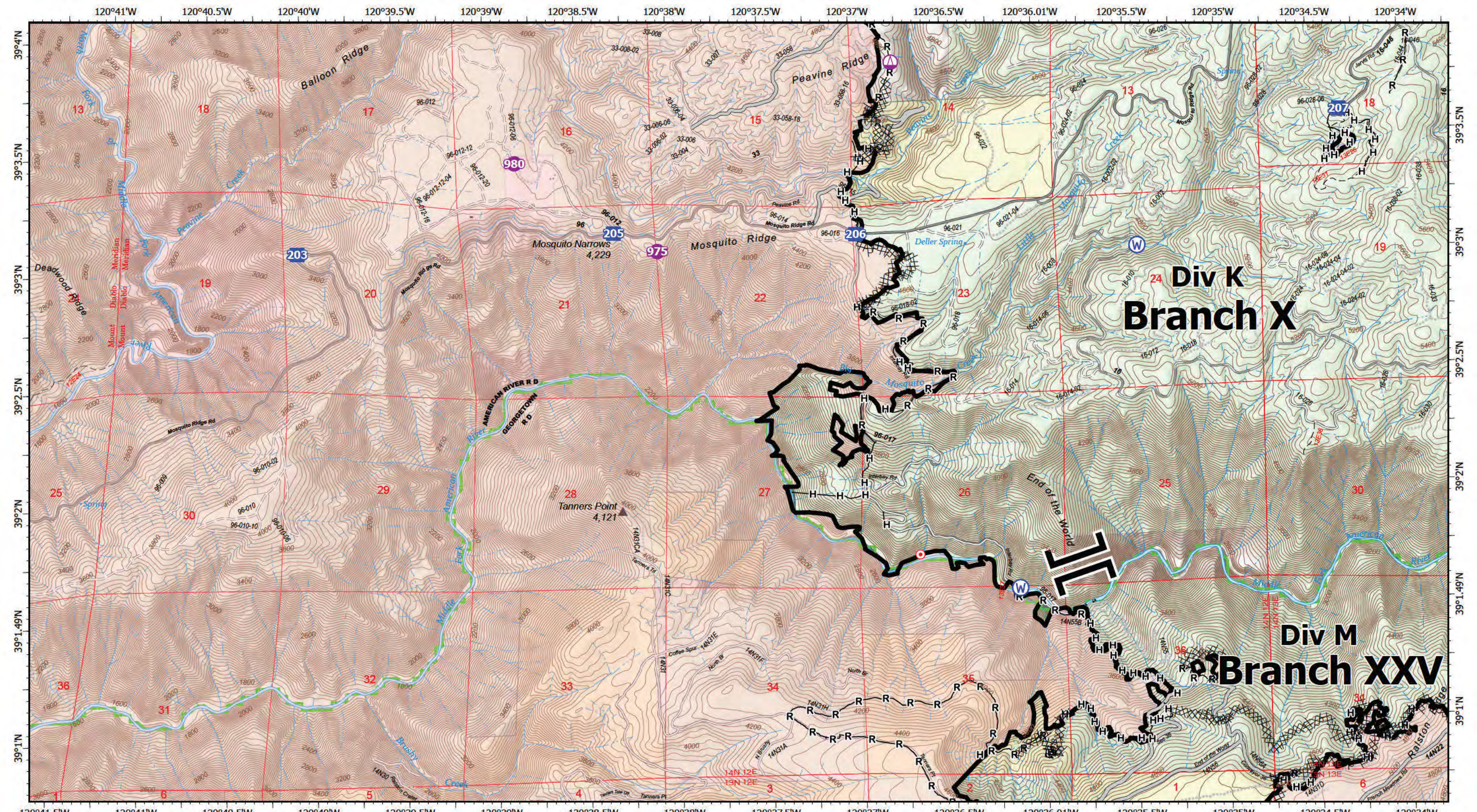
- |                               |                         |                         |
|-------------------------------|-------------------------|-------------------------|
| Wildfire Daily Fire Perimeter | Access or Improved Road | Water Source            |
| Contained                     | Management Action Point | Restricted Water Source |
| Completed Dozer Line          | Drop Point              | SPI Tahoe               |
| Completed Hand Line           | Closure                 |                         |
| Completed Road as Line        | Hazard                  |                         |

**Page Name: E5**



Prepared by:  
 CAIMT12  
 10/14/2022 20:28  
 North American 1983 Datum, LatLong Grid

**IAP Map**  
**MOSQUITO**  
 10/14/2022



IAP Map  
 MOSQUITO  
 10/14/2022

**IAP Map**  
**MOSQUITO**  
 CA-TNF-001371  
 10/14/2022

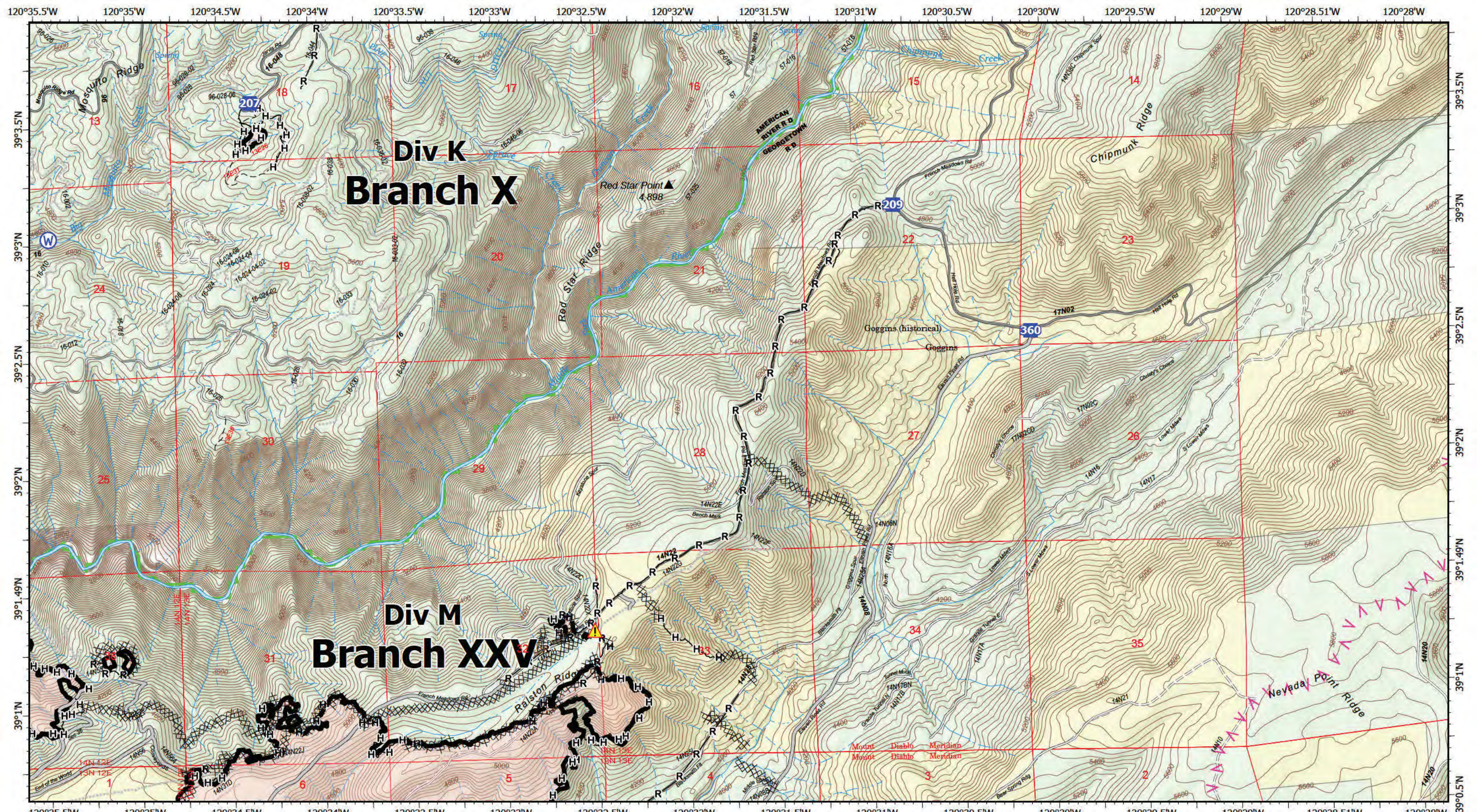
- |                               |                         |                      |
|-------------------------------|-------------------------|----------------------|
| Wildfire Daily Fire Perimeter | Access or Improved Road | Hot Spot - Spot Fire |
| Contained                     | Helispot                | Water Source         |
| Completed Dozer Line          | Sling Site              | SPI Tahoe            |
| Completed Hand Line           | Branch Break            |                      |
| Completed Road as Line        | Drop Point              |                      |

**Page Name: E6**

0 0.5 1 Miles

Prepared by:  
 CAIMT12  
 10/14/2022 20:28  
 North American 1983 Datum, LatLong Grid

IAP Map  
 MOSQUITO  
 10/14/2022



IAP Map  
 MOSQUITO  
 10/14/2022

**IAP Map**  
 MOSQUITO  
 CA-TNF-001371  
 10/14/2022

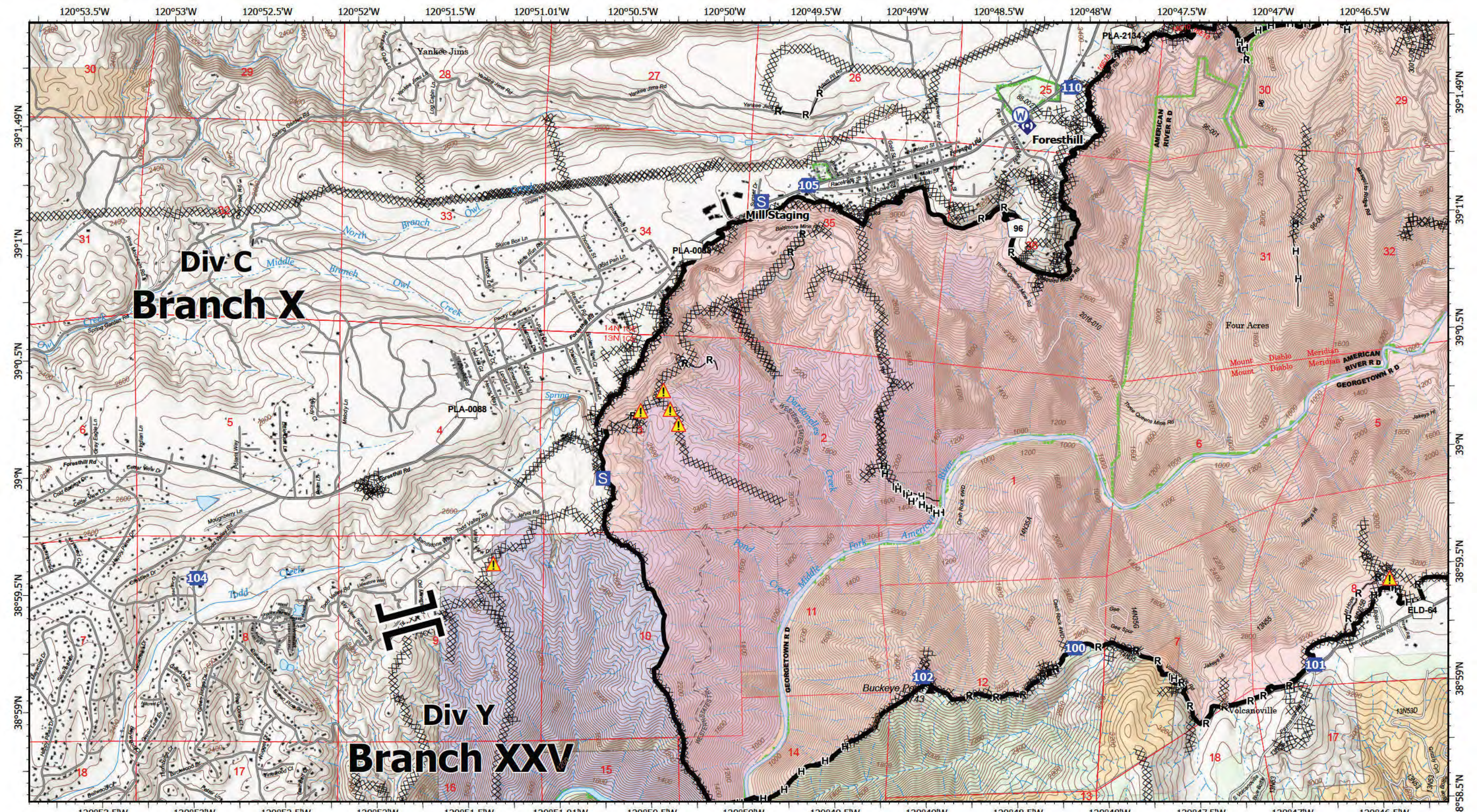
- |                               |           |                      |                     |                        |                    |                         |              |            |        |              |           |
|-------------------------------|-----------|----------------------|---------------------|------------------------|--------------------|-------------------------|--------------|------------|--------|--------------|-----------|
| Wildfire Daily Fire Perimeter | Contained | Completed Dozer Line | Completed Hand Line | Completed Road as Line | Planned Fuel Break | Access or Improved Road | Branch Break | Drop Point | Hazard | Water Source | SPI Tahoe |
|-------------------------------|-----------|----------------------|---------------------|------------------------|--------------------|-------------------------|--------------|------------|--------|--------------|-----------|

**Page Name: E7**



Prepared by:  
 CAIIMT12  
 10/14/2022 20:28  
 North American 1983 Datum, LatLong Grid

IAP Map  
 MOSQUITO  
 10/14/2022



IAP Map  
 MOSQUITO  
 10/14/2022

**IAP Map**  
**MOSQUITO**  
 CA-TNF-001371  
 10/14/2022

- Wildfire Daily Fire Perimeter
- Contained
- Completed Dozer Line
- Completed Hand Line

- Completed Road as Line
- Access or Improved Road
- Branch Break
- S Drop Point

- S Staging Area
- W Water Source
- F Fire Station
- R Repeater
- ▲ Hazard
- SPI Camino

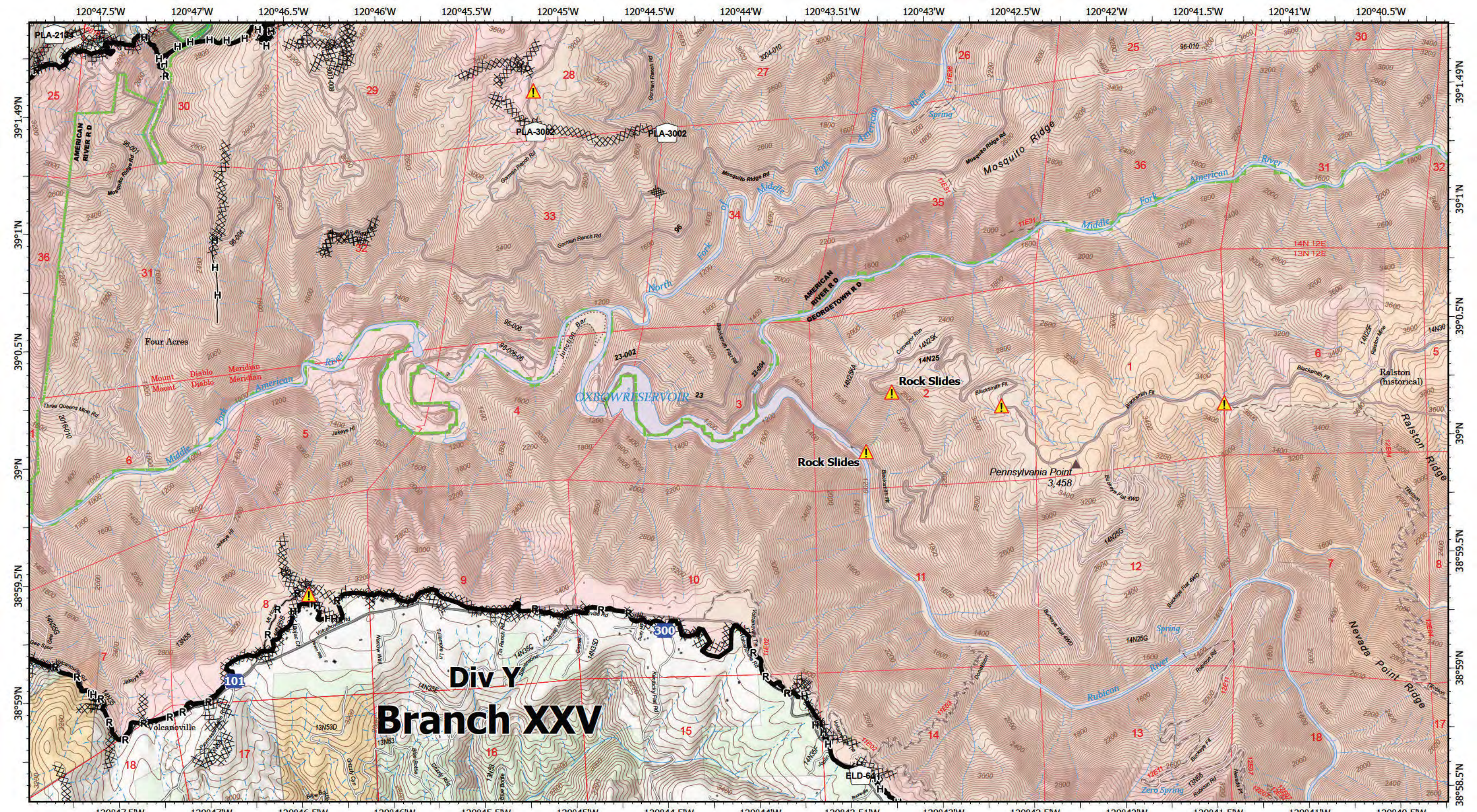
**Page Name: F4**

0
0.5
1

Miles

Prepared by:  
 CAIMT12  
 10/14/2022 20:29  
 North American 1983 Datum, LatLong Grid

IAP Map  
 MOSQUITO  
 10/14/2022



IAP Map  
MOSQUITO  
10/14/2022

**IAP Map**  
MOSQUITO  
CA-TNF-001371  
10/14/2022

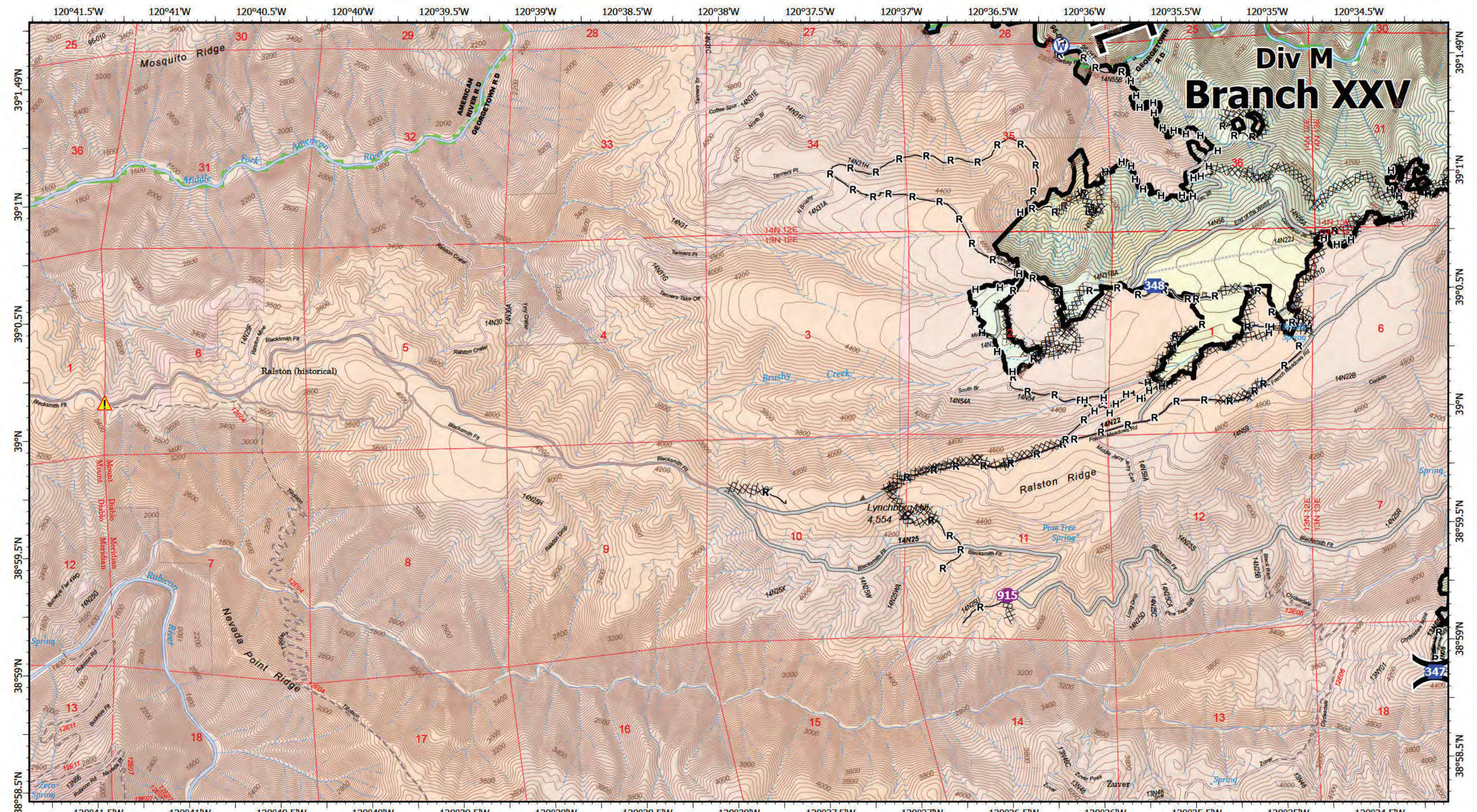
- |                               |                        |            |
|-------------------------------|------------------------|------------|
| Wildfire Daily Fire Perimeter | Completed Hand Line    | Hazard     |
| Contained                     | Completed Road as Line | SPI Tahoe  |
| Completed Dozer Line          | Drop Point             | SPI Camino |

**Page Name: F5**



Prepared by:  
 CAIIMT12  
 10/14/2022 20:29  
 North American 1983 Datum, LatLong Grid

IAP Map  
MOSQUITO  
10/14/2022



# Div M Branch XXV

**IAP Map**  
**MOSQUITO**  
 CA-TNF-001371  
 10/14/2022

- Wildfire Daily Fire Perimeter
- Contained
- Completed Dozer Line
- Completed Hand Line
- Completed Road as Line
- Access or Improved Road
- Helispot
- X Division Break
- Branch Break
- DP Drop Point
- Hot Spot - Spot Fire
- ⚠ Hazard
- Water Source
- S SPI Tahoe

**Page Name: F6**

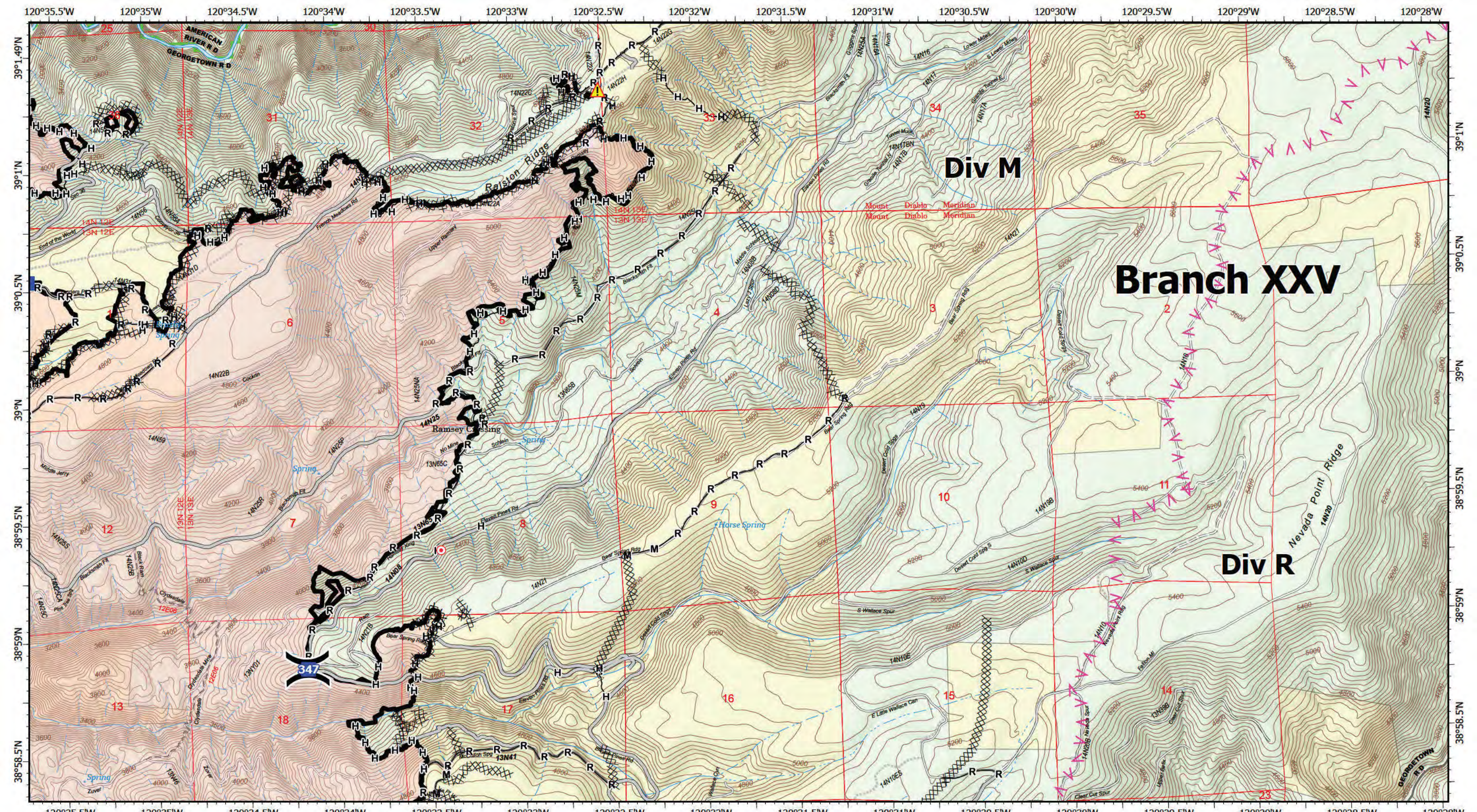



0 0.5 1 Miles

  
 Prepared by:  
 CAIIMT12  
 10/14/2022 20:29  
 North American 1983 Datum, LatLong Grid

IAP Map  
MOSQUITO  
10/14/2022





IAP Map  
 MOSQUITO  
 10/14/2022

**IAP Map**  
**MOSQUITO**  
 CA-TNF-001371  
 10/14/2022

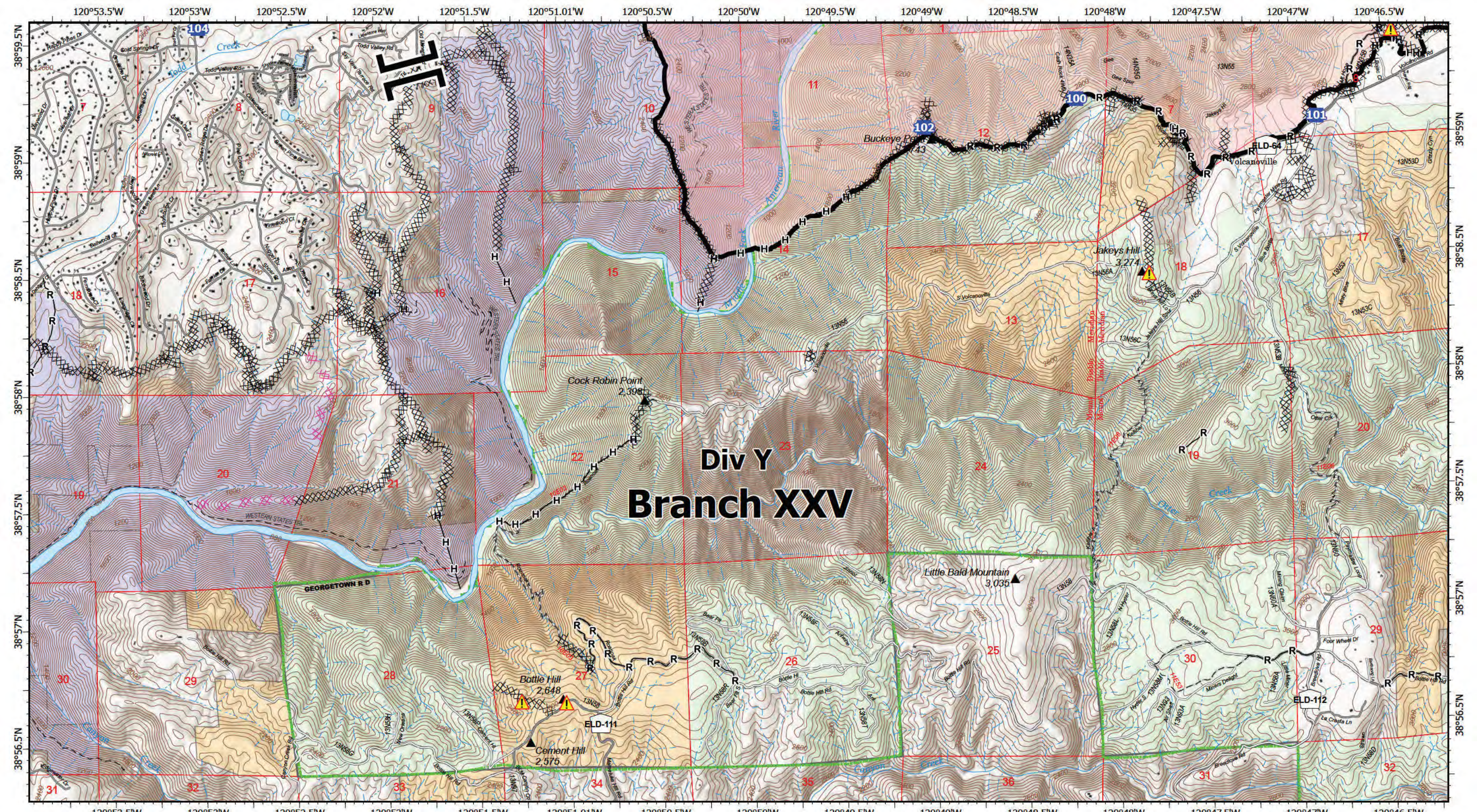
- |                               |                      |                         |                     |                                   |
|-------------------------------|----------------------|-------------------------|---------------------|-----------------------------------|
| Wildfire Daily Fire Perimeter | Contained            | Completed Dozer Line    | Completed Hand Line | Completed Mixed Construction Line |
| Planned Fuel Break            | Hot Spot - Spot Fire | Access or Improved Road | Drop Point          | Hazard                            |
| Completed Road as Line        | SPI Tahoe            | Division Break          | Branch Break        |                                   |

**Page Name: F7**



Prepared by:  
 CAIIMT12  
 10/14/2022 20:29  
 North American 1983 Datum, LatLong Grid

IAP Map  
 MOSQUITO  
 10/14/2022



# Div Y Branch XXV

**IAP Map**  
**MOSQUITO**  
 CA-TNF-001371  
 10/14/2022

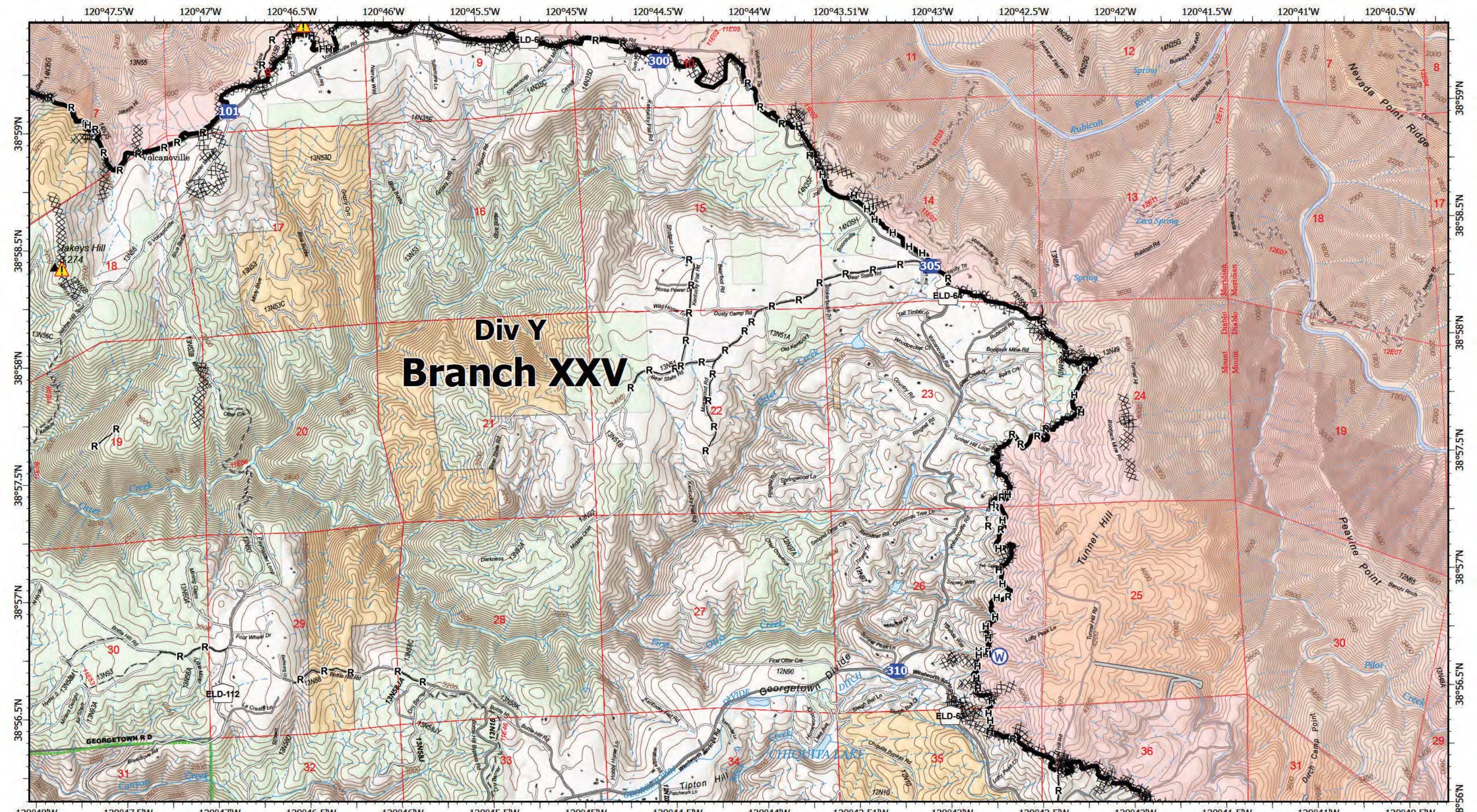
- Wildfire Daily Fire Perimeter
- Contained
- Completed Dozer Line
- Completed Hand Line
- Completed Road as Line
- Planned Dozer Line
- Branch Break
- Drop Point
- ▲ Hazard
- SPI Camino

**Page Name: G4**



↑  
 Prepared by:  
 CAIIMT12  
 10/14/2022 20:29  
 North American 1983 Datum, LatLong Grid

**IAP Map**  
**MOSQUITO**  
 10/14/2022



# Div Y Branch XXV

**IAP Map**  
**MOSQUITO**  
 CA-TNF-001371  
 10/14/2022

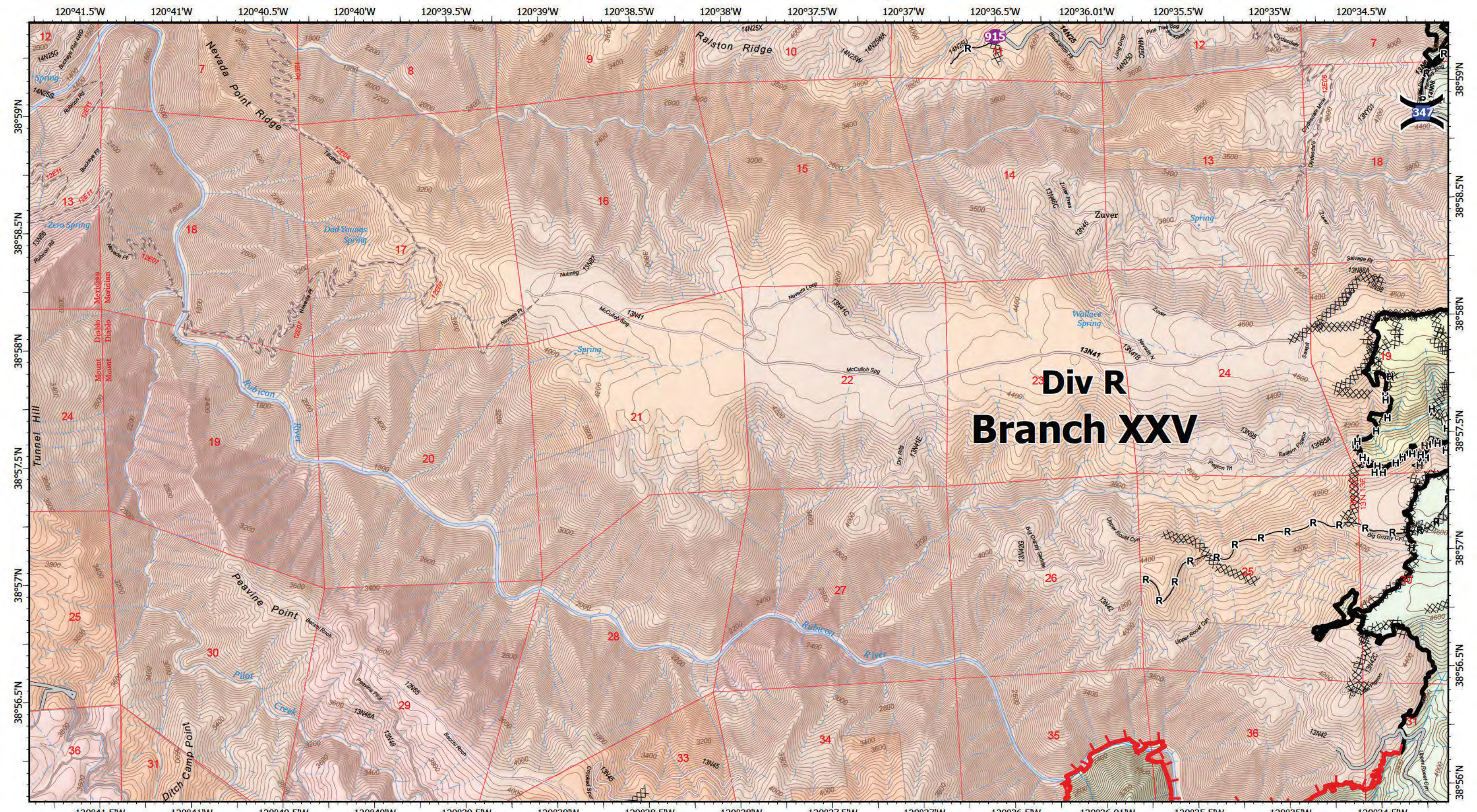
- Wildfire Daily Fire Perimeter
- Contained
- Completed Dozer Line
- Completed Hand Line
- Completed Road as Line
- Access or Improved Road
- Helispot
- Drop Point
- ▲ Hazard
- W Water Source
- SPI Tahoe
- SPI Camino

**Page Name: G5**



↑  
 Prepared by:  
 CAIIMT12  
 10/14/2022 20:29  
 North American 1983 Datum, LatLong Grid

**IAP Map**  
**MOSQUITO**  
 10/14/2022



# Div R Branch XXV

**IAP Map**  
**MOSQUITO**  
 CA-TNF-001371  
 10/14/2022

- Wildfire Daily Fire Perimeter
- Contained
- Uncontained
- Completed Dozer Line
- Completed Hand Line
- Completed Road as Line
- Access or Improved Road
- Helispot
- ) Division Break
- Drop Point
- SPI Tahoe
- SPI Camino

**Page Name: G6**

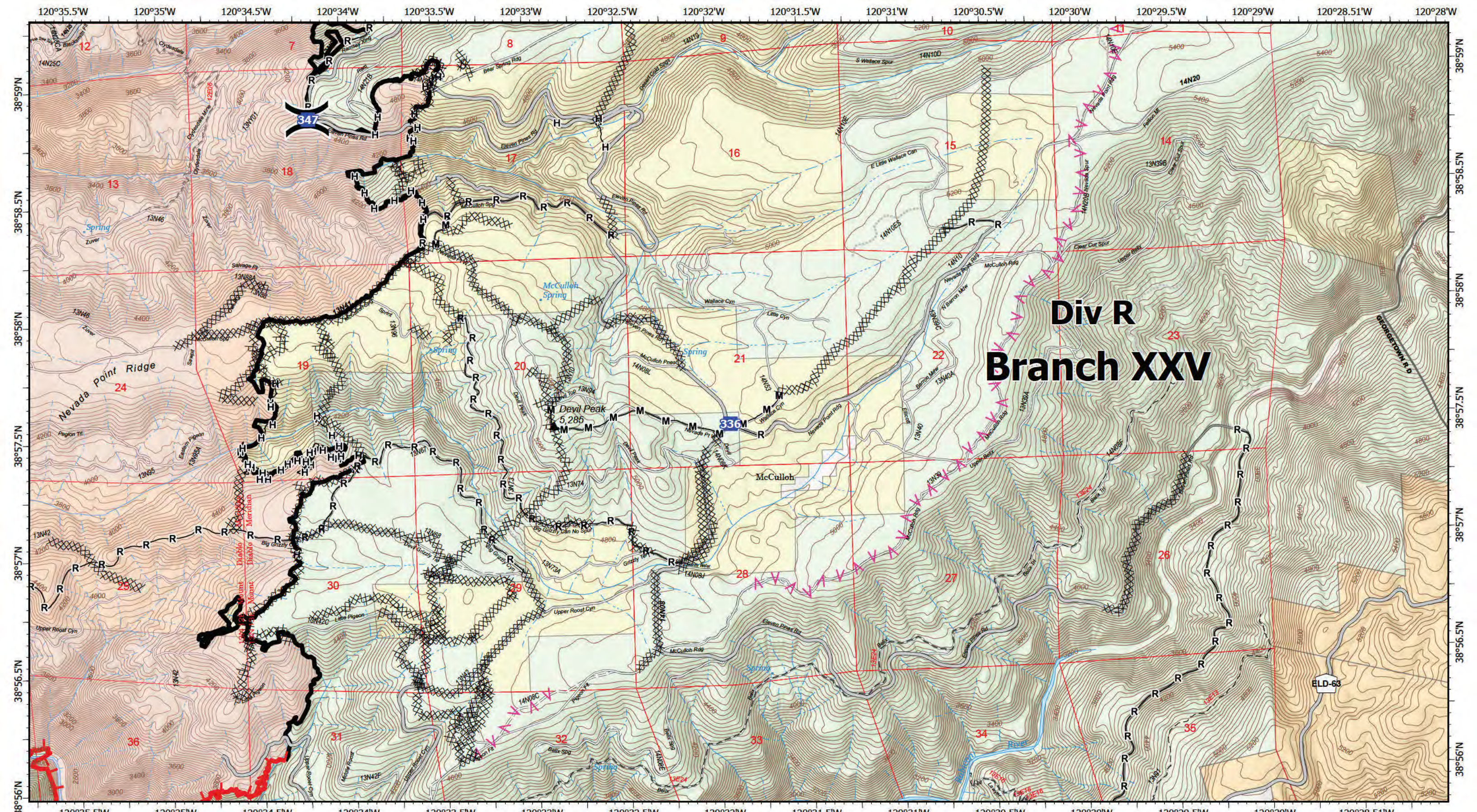



0 0.5 1 Miles

  
 Prepared by:  
 CAIIMT12  
 10/14/2022 20:29  
 North American 1983 Datum, LatLong Grid

**IAP Map**  
**MOSQUITO**  
 10/14/2022

**IAP Map**  
**MOSQUITO**  
 10/14/2022



# Div R Branch XXV

IAP Map  
 MOSQUITO  
 10/14/2022

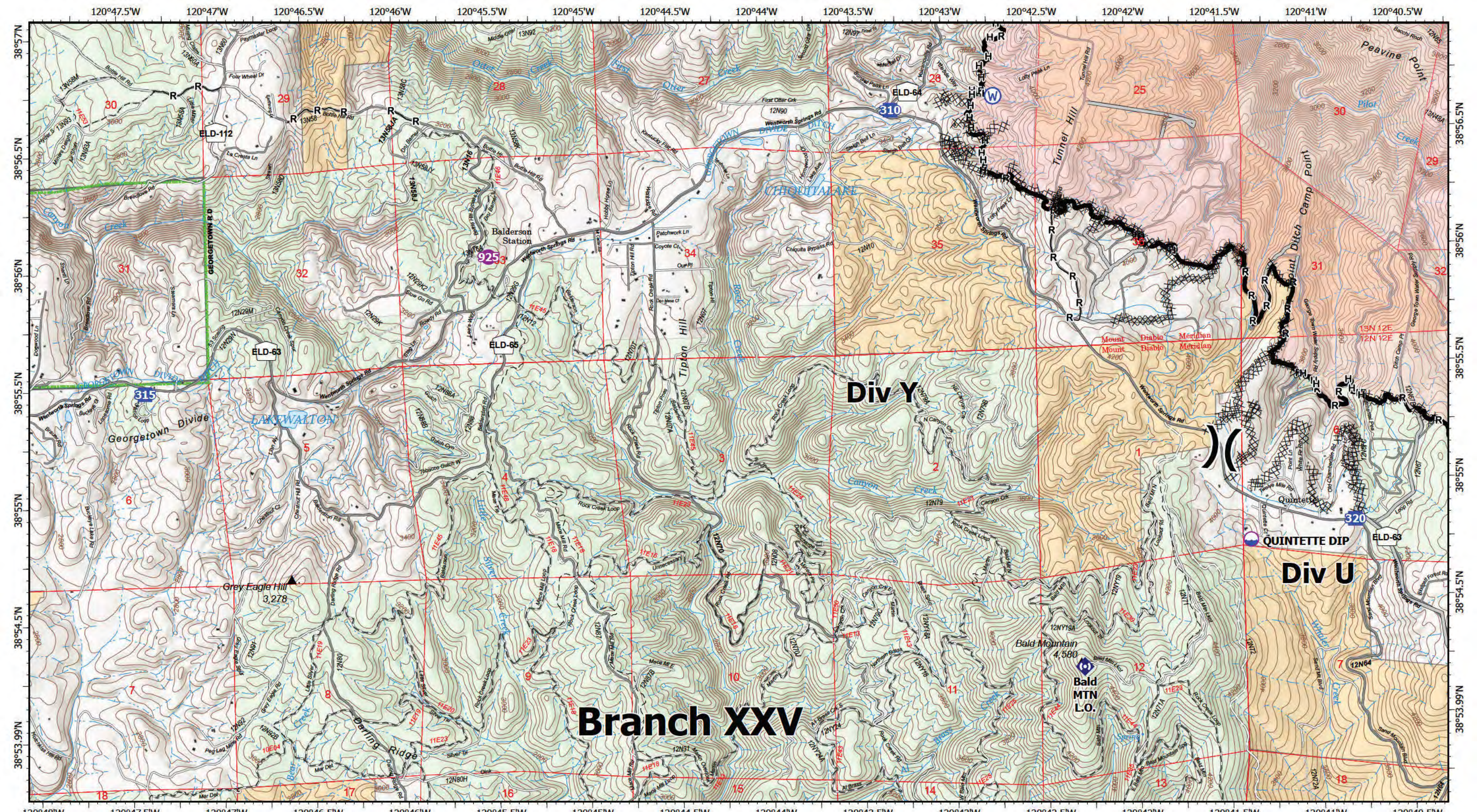
**IAP Map**  
**MOSQUITO**  
 CA-TNF-001371  
 10/14/2022

- |                               |           |             |                      |                     |                                   |                        |                    |                         |                |            |                      |           |            |
|-------------------------------|-----------|-------------|----------------------|---------------------|-----------------------------------|------------------------|--------------------|-------------------------|----------------|------------|----------------------|-----------|------------|
| Wildfire Daily Fire Perimeter | Contained | Uncontained | Completed Dozer Line | Completed Hand Line | Completed Mixed Construction Line | Completed Road as Line | Planned Fuel Break | Access or Improved Road | Division Break | Drop Point | Hot Spot - Spot Fire | SPI Tahoe | SPI Camino |
|-------------------------------|-----------|-------------|----------------------|---------------------|-----------------------------------|------------------------|--------------------|-------------------------|----------------|------------|----------------------|-----------|------------|

**Page Name: G7**  
  
 0 0.5 1 Miles

Prepared by:  
 CAIIMT12  
 10/14/2022 20:29  
 North American 1983 Datum, LatLong Grid

IAP Map  
 MOSQUITO  
 10/14/2022



IAP Map  
 MOSQUITO  
 10/14/2022

**IAP Map**  
**MOSQUITO**  
 CA-TNF-001371  
 10/14/2022

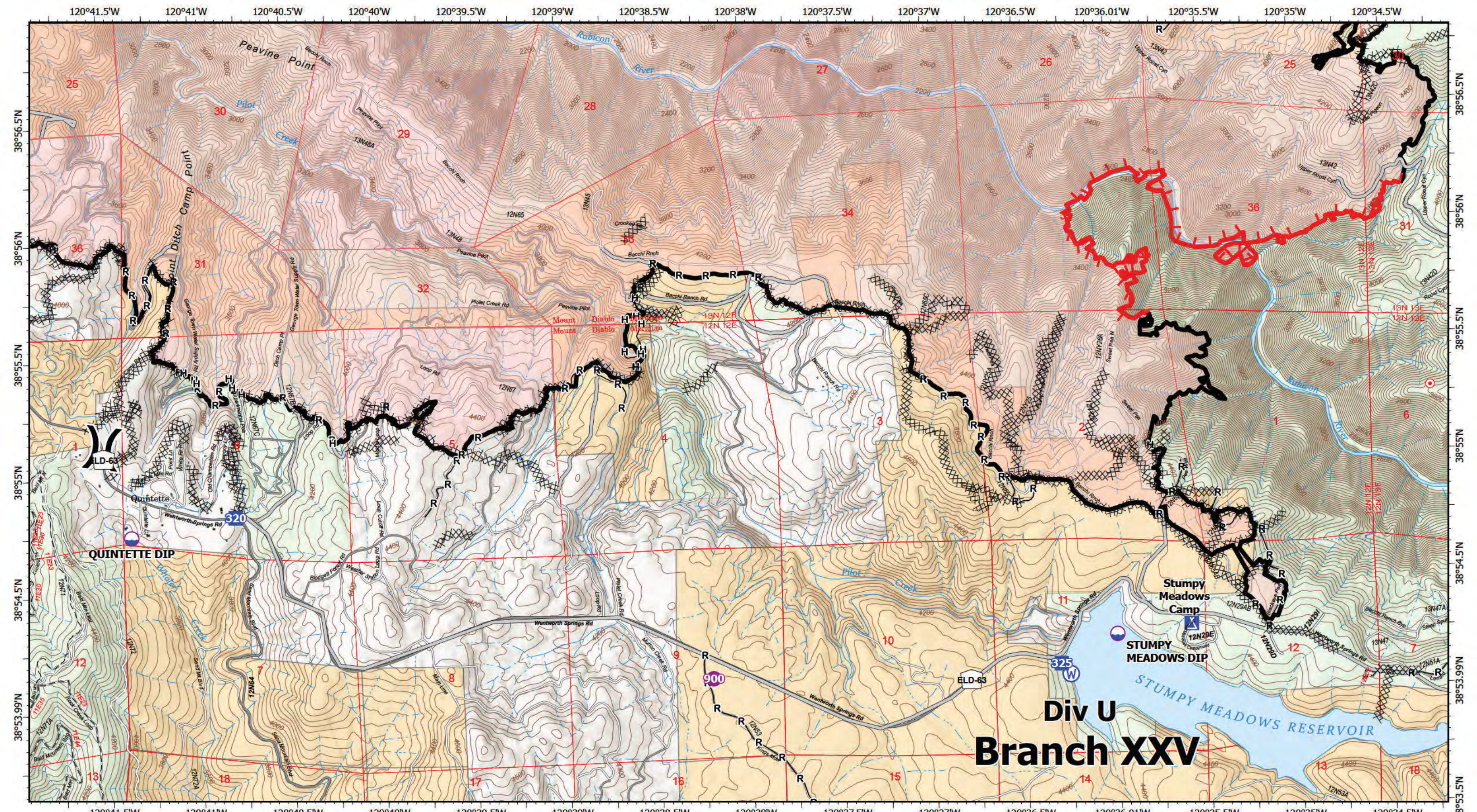
- |                               |                         |              |
|-------------------------------|-------------------------|--------------|
| Wildfire Daily Fire Perimeter | Access or Improved Road | Repeater     |
| Contained                     | Dip Site                | Water Source |
| Completed Dozer Line          | Helispot                | SPI Camino   |
| Completed Hand Line           | Division Break          |              |
| Completed Road as Line        | Drop Point              |              |

**Page Name: H5**

0      0.5      1  
 Miles

Prepared by:  
 CAIMT12  
 10/14/2022 20:29  
 North American 1983 Datum, LatLong Grid

IAP Map  
 MOSQUITO  
 10/14/2022



# Div U Branch XXV

**IAP Map**  
MOSQUITO  
CA-TNF-001371  
10/14/2022

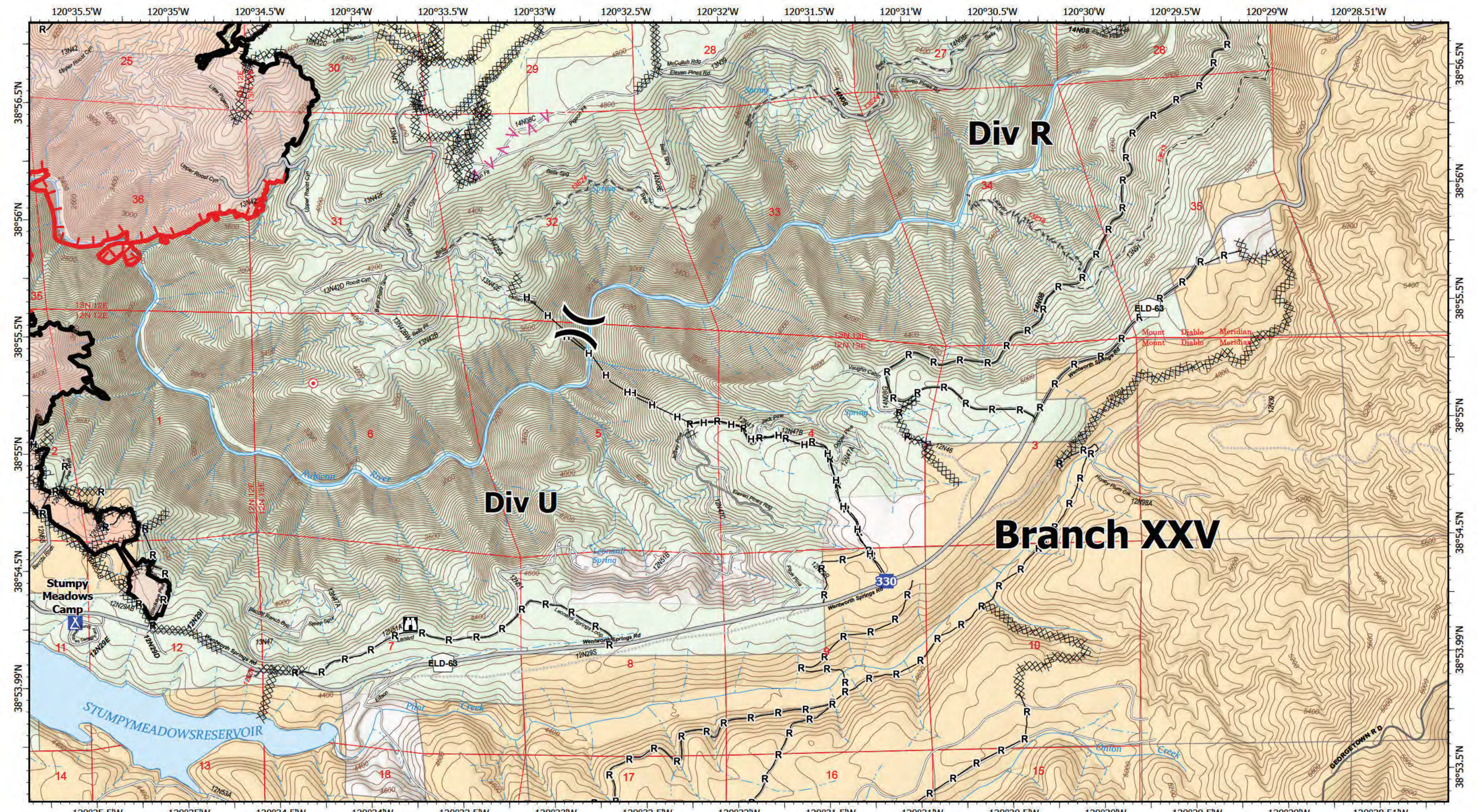
- Wildfire Daily Fire Perimeter
- Contained
- Uncontained
- Completed Dozer Line
- Completed Hand Line
- Completed Road as Line
- Access or Improved Road
- Dip Site
- Helispot
- ) Division Break
- ) Drop Point
- ▲ Camp
- Hot Spot - Spot Fire
- W Water Source
- SPI Tahoe
- SPI Camino

**Page Name: H6**



Prepared by:  
CAIMT12  
10/14/2022 20:30  
North American 1983 Datum, LatLong Grid

**IAP Map**  
MOSQUITO  
10/14/2022



IAP Map  
 MOSQUITO  
 10/14/2022

**IAP Map**  
**MOSQUITO**  
 CA-TNF-001371  
 10/14/2022

- |                               |           |             |                      |                     |                        |                    |                         |          |                |                      |           |            |
|-------------------------------|-----------|-------------|----------------------|---------------------|------------------------|--------------------|-------------------------|----------|----------------|----------------------|-----------|------------|
| Wildfire Daily Fire Perimeter | Contained | Uncontained | Completed Dozer Line | Completed Hand Line | Completed Road as Line | Planned Fuel Break | Access or Improved Road | Dip Site | Division Break | Hot Spot - Spot Fire | SPI Tahoe | SPI Camino |
|                               |           |             |                      | Lookout             | Drop Point             | Camp               |                         |          |                |                      |           |            |

**Page Name: H7**



Prepared by:  
 CAIMT12  
 10/14/2022 20:30  
 North American 1983 Datum, LatLong Grid

IAP Map  
 MOSQUITO  
 10/14/2022