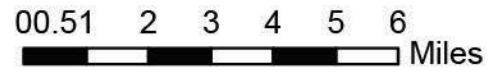



IAP Map  
MOSQUITO  
10/15/2022



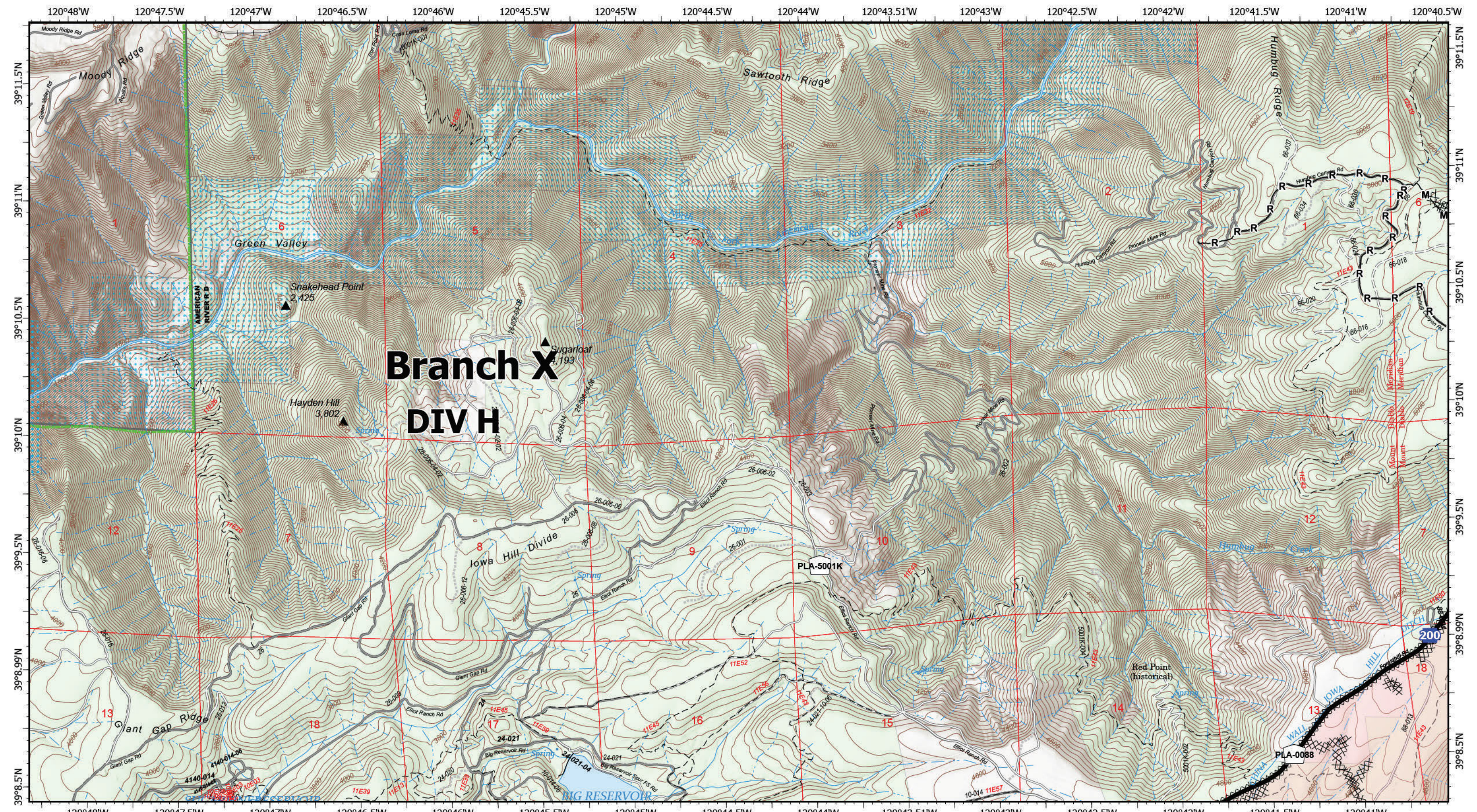
**Grid Index**  
IAP Map  
MOSQUITO  
CA-TNF-001371  
10/15/2022



Prepared by: CAIIMT12  
10/14/2022 19:35  
North American 1983 Datum, LatLong Grid

IAP Map  
MOSQUITO  
10/15/2022





**IAP Map**  
MOSQUITO  
CA-TNF-001371  
10/15/2022

- Wildfire Daily Fire Perimeter
- Contained
- Completed Dozer Line
- Completed Mixed Construction Line
- Completed Road as Line
- Drop Point

**Page Name: B5**



↑  
Prepared by:  
CAIMT12  
10/15/2022 19:32  
North American 1983 Datum, Lat/Long Grid

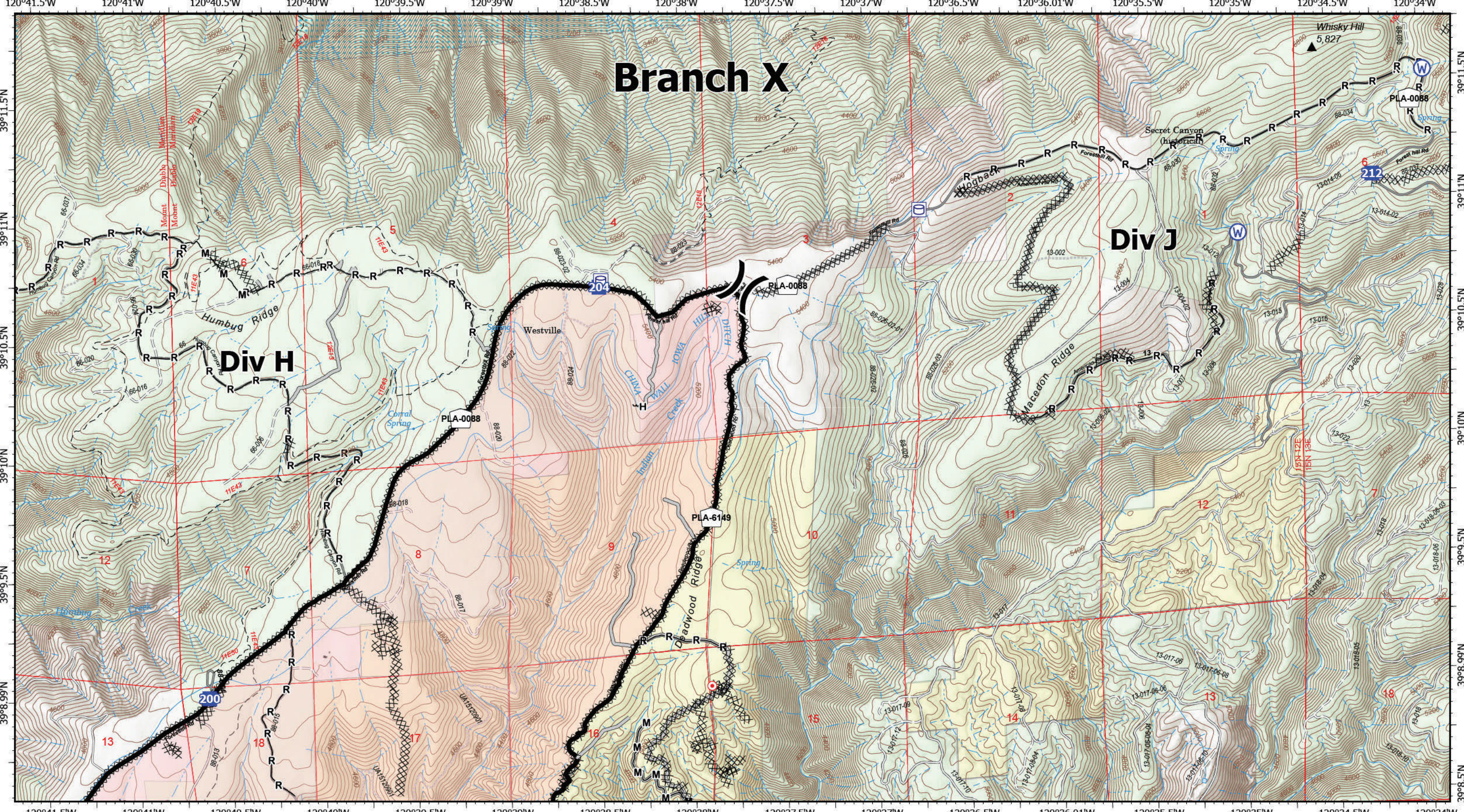
**IAP Map**  
MOSQUITO  
10/15/2022



# Branch X

# Div J

# Div H



<b>IAP Map</b> MOSQUITO 10/15/2022	Wildfire Daily Fire Perimeter	Completed Mixed Construction Line	Drop Point
	Contained	Completed Road as Line	Hot Spot - Spot Fire
<b>IAP Map</b> MOSQUITO 10/15/2022	Completed Dozer Line	Access or Improved Road	Water Source
	Completed Hand Line	Division Break	SPI Tahoe

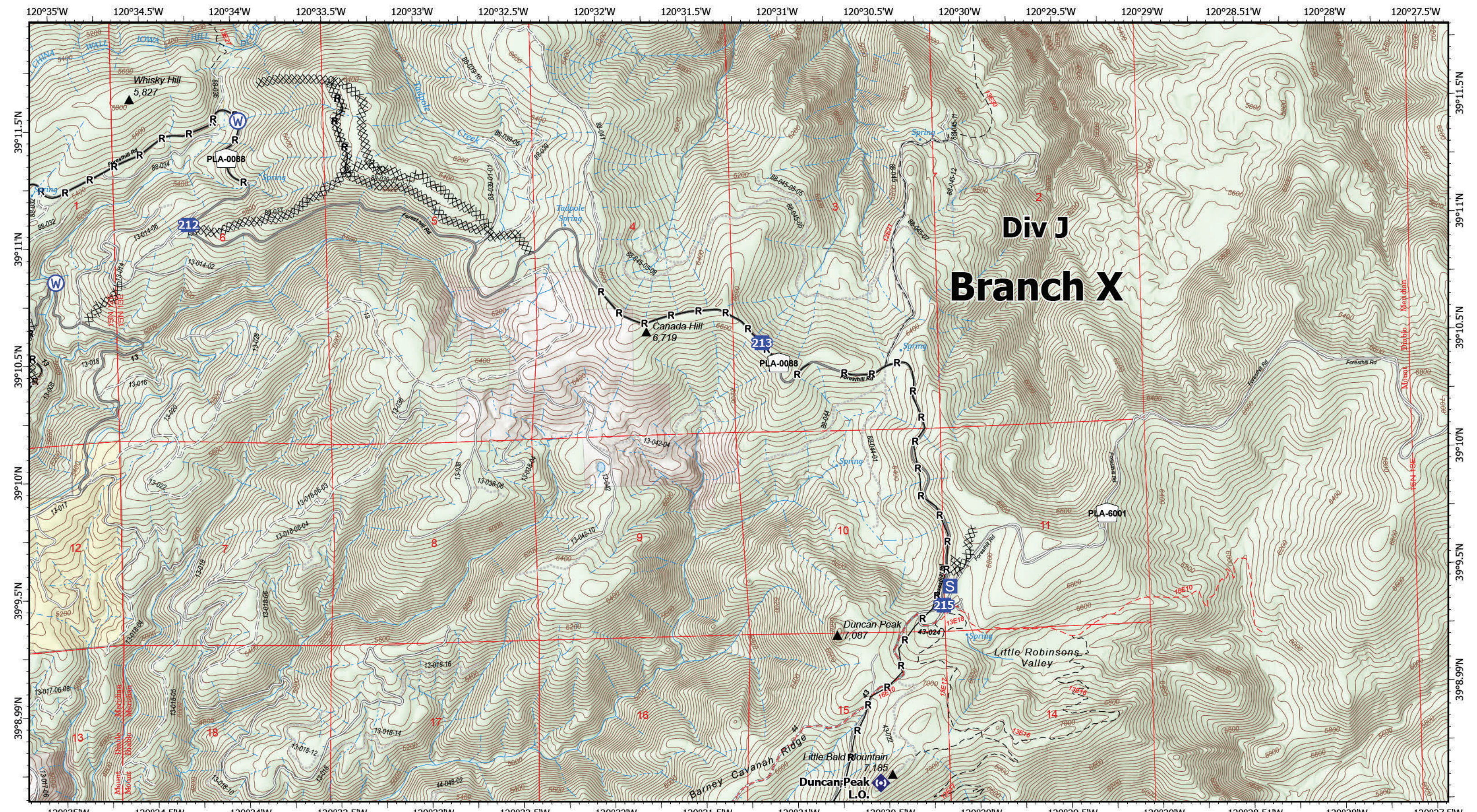
**Page Name: B6**

0 0.5 1 Miles

Prepared by: CAIMT12  
10/15/2022 19:32  
North American 1983 Datum, LatLong Grid

**IAP Map**  
MOSQUITO  
10/15/2022






# Div J Branch X

**IAP Map**  
**MOSQUITO**  
 CA-TNF-001371  
 10/15/2022

- Completed Dozer Line
- Completed Road as Line
- Drop Point
- Staging Area
- Repeater
- Water Source
- SPI Tahoe

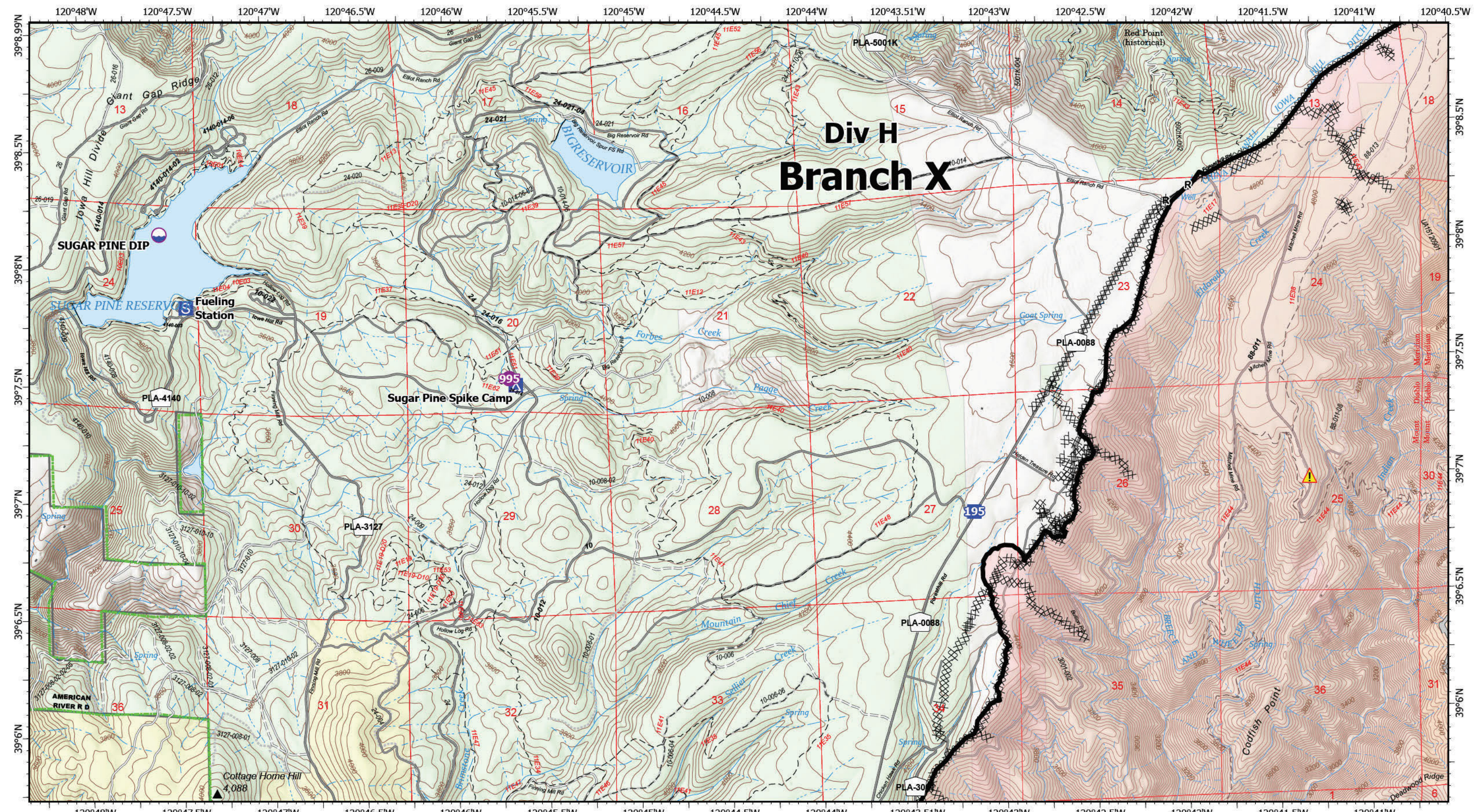
**Page Name: B7**



Prepared by:  
 CAIMT12  
 10/15/2022 19:32  
 North American 1983 Datum, Lat/Long Grid

**IAP Map**  
**MOSQUITO**  
 10/15/2022






# Div H Branch X

IAP Map  
 MOSQUITO  
 10/15/2022

**IAP Map**  
**MOSQUITO**  
 CA-TNF-001371  
 10/15/2022

- |                               |            |              |
|-------------------------------|------------|--------------|
| Wildfire Daily Fire Perimeter | Other      | Staging Area |
| Contained                     | Dip Site   | Hazard       |
| Completed Dozer Line          | Helispot   | SPI Tahoe    |
| Completed Road as Line        | Drop Point |              |
| Access or Improved Road       | Camp       |              |

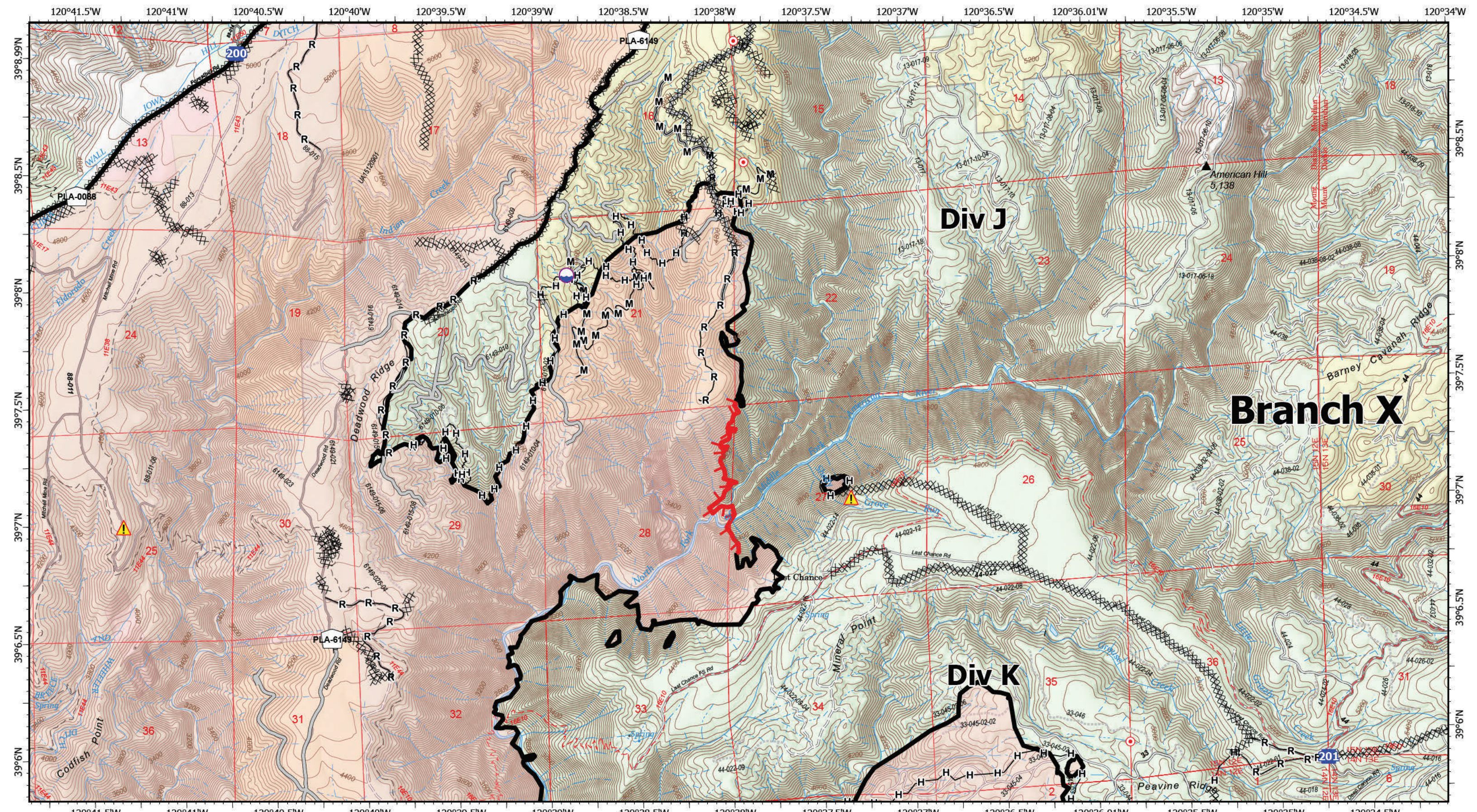
**Page Name: C5**



Prepared by:  
 CAIMT12  
 10/15/2022 19:32  
 North American 1983 Datum, Lat/Long Grid

IAP Map  
 MOSQUITO  
 10/15/2022






**IAP Map**  
**MOSQUITO**  
 CA-TNF-001371  
 10/15/2022

- Wildfire Daily Fire Perimeter
- Contained
- Uncontained
- Completed Dozer Line
- Completed Hand Line
- Completed Mixed Construction Line
- Completed Road as Line
- Access or Improved Road
- Other
- Dip Site
- Drop Point
- Hot Spot - Spot Fire
- ▲ Hazard
- SPI Tahoe

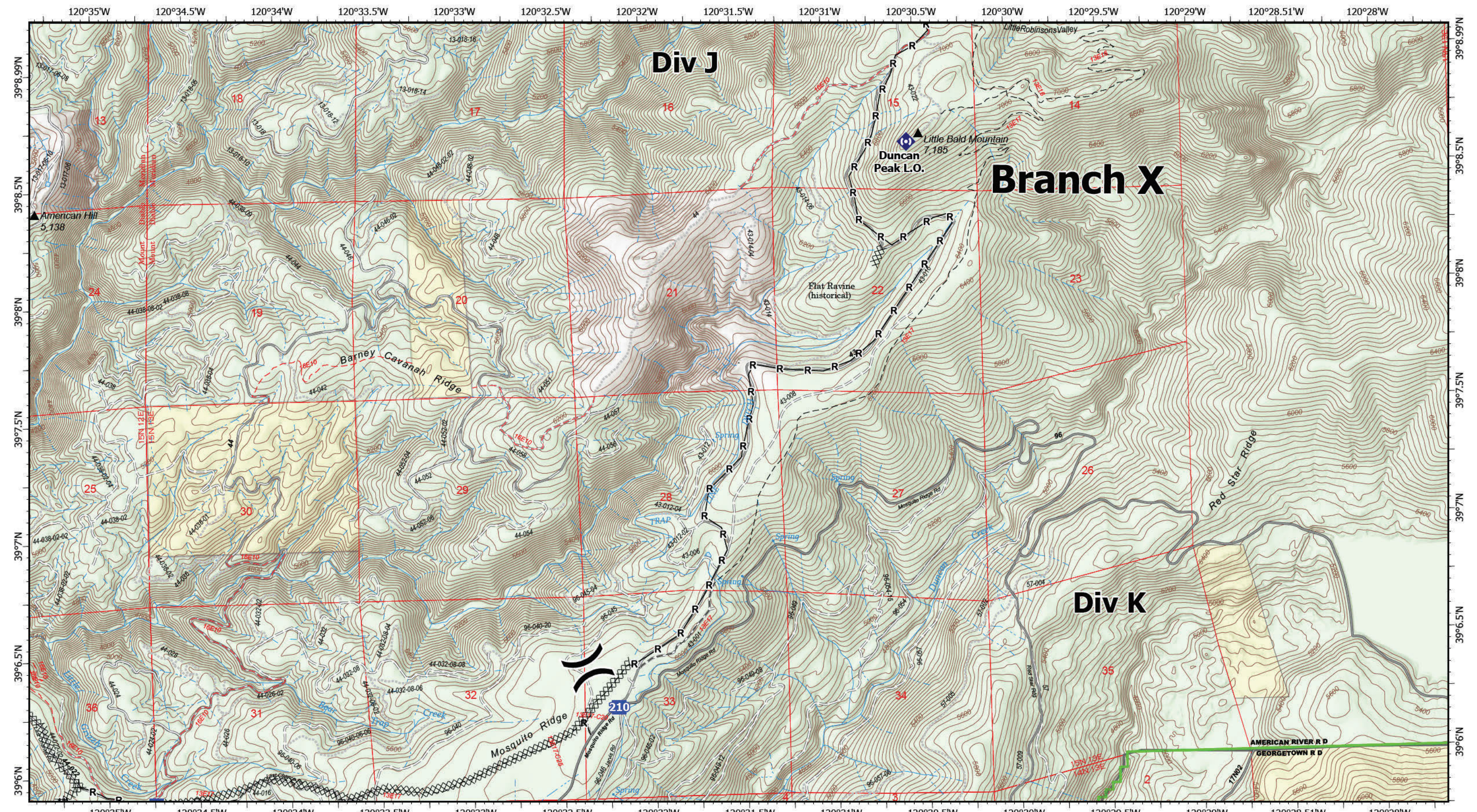
**Page Name: C6**



↑  
 Prepared by:  
 CAIMT12  
 10/15/2022 19:32  
 North American 1983 Datum, Lat/Long Grid

**IAP Map**  
**MOSQUITO**  
 10/15/2022





IAP Map  
 MOSQUITO  
 10/15/2022

**IAP Map**  
 MOSQUITO  
 CA-TNF-001371  
 10/15/2022

- Completed Dozer Line
- Completed Hand Line
- Completed Road as Line
- Division Break
- Drop Point
- Repeater
- SPI Tahoe

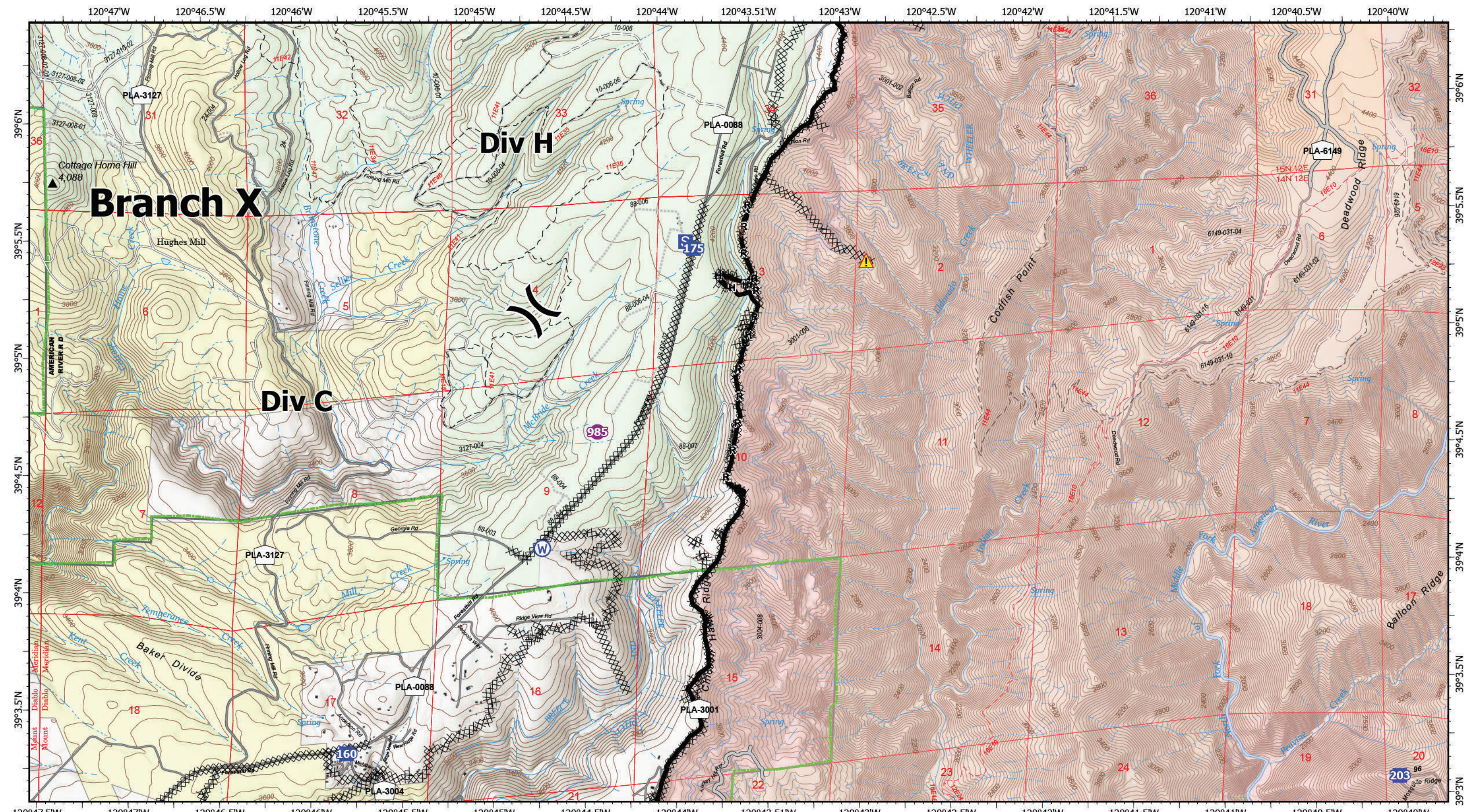
**Page Name: C7**



Prepared by:  
 CAIMT12  
 10/15/2022 19:33  
 North American 1983 Datum, Lat/Long Grid

IAP Map  
 MOSQUITO  
 10/15/2022





IAP Map  
 MOSQUITO  
 10/15/2022

**IAP Map**  
**MOSQUITO**  
 CA-TNF-001371  
 10/15/2022

- |                               |           |                      |                     |                        |                         |       |          |                |            |              |        |              |           |
|-------------------------------|-----------|----------------------|---------------------|------------------------|-------------------------|-------|----------|----------------|------------|--------------|--------|--------------|-----------|
| Wildfire Daily Fire Perimeter | Contained | Completed Dozer Line | Completed Hand Line | Completed Road as Line | Access or Improved Road | Other | Helispot | Division Break | Drop Point | Staging Area | Hazard | Water Source | SPI Tahoe |
|-------------------------------|-----------|----------------------|---------------------|------------------------|-------------------------|-------|----------|----------------|------------|--------------|--------|--------------|-----------|

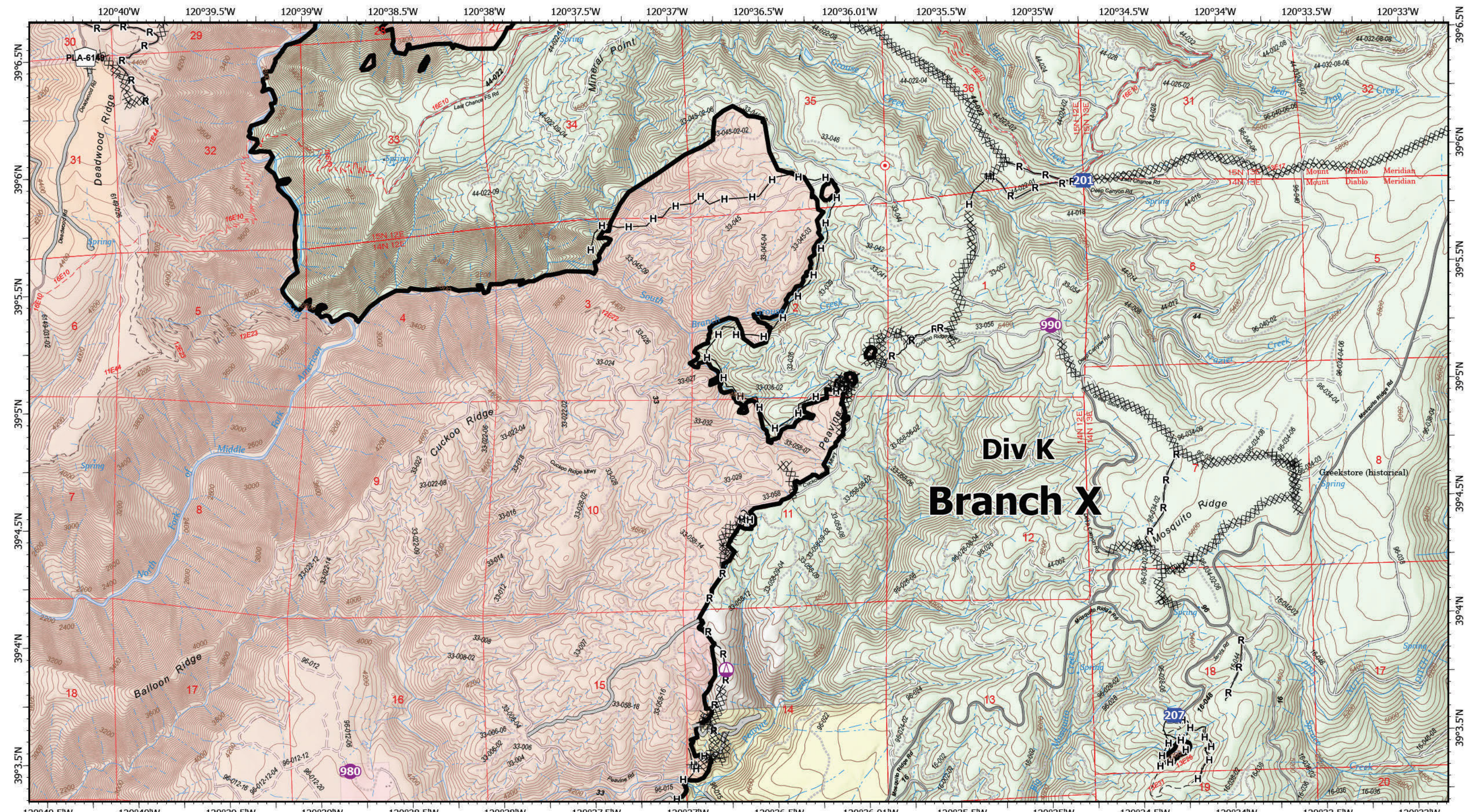
**Page Name: D5**

0 0.5 1 Miles

Prepared by:  
 CAIMT12  
 10/15/2022 19:33  
 North American 1983 Datum, Lat/Long Grid

IAP Map  
 MOSQUITO  
 10/15/2022





**Div K  
Branch X**

**IAP Map**  
**MOSQUITO**  
 10/15/2022

**IAP Map**  
**MOSQUITO**  
 CA-TNF-001371  
 10/15/2022

- |                               |           |                      |                         |                      |
|-------------------------------|-----------|----------------------|-------------------------|----------------------|
| Wildfire Daily Fire Perimeter | Contained | Completed Dozer Line | Completed Road as Line  | Drop Point           |
| Completed Hand Line           | Helispot  | Sling Site           | Access or Improved Road | Hot Spot - Spot Fire |
|                               |           |                      |                         | SPI Tahoe            |

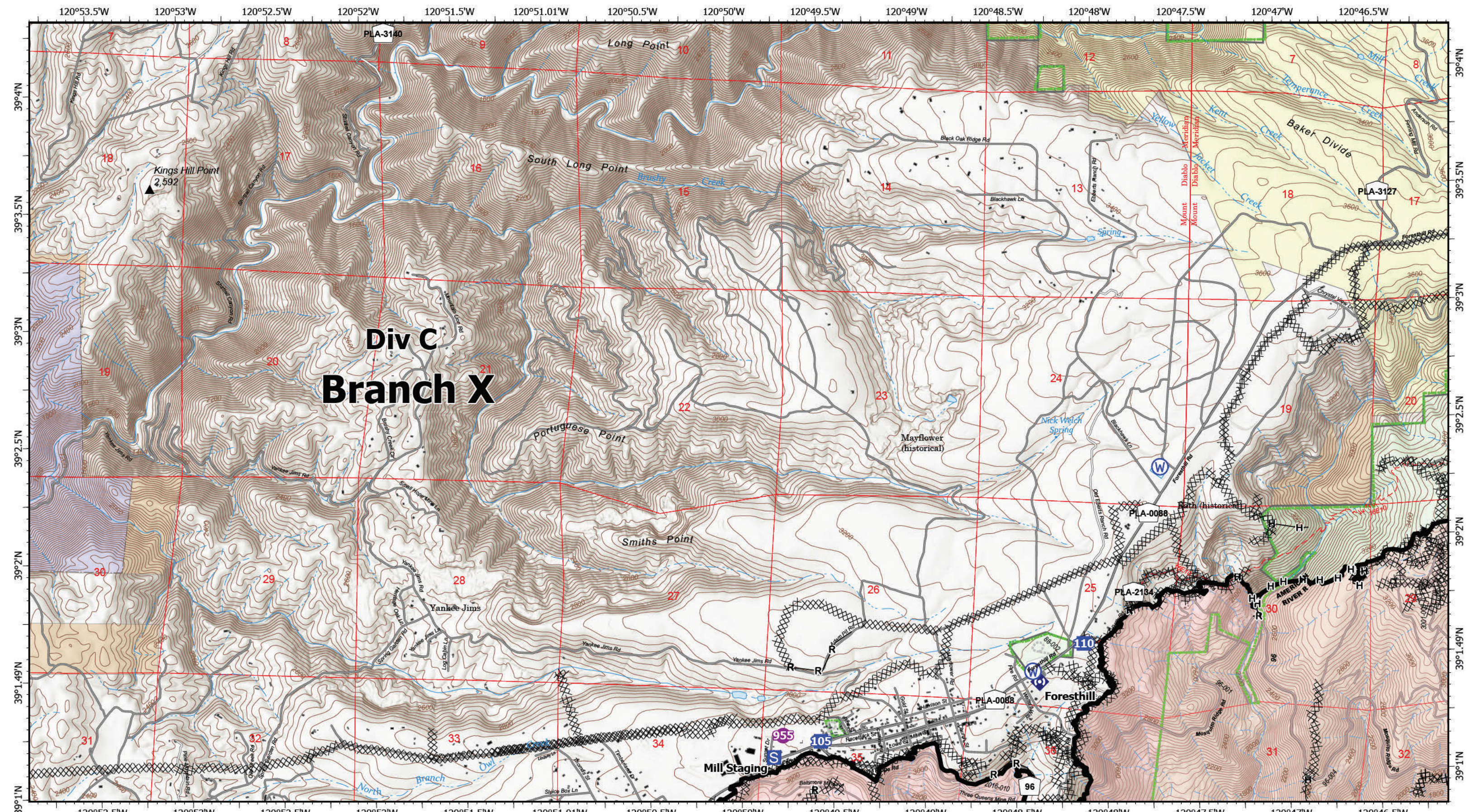
**Page Name: D6**

0 0.5 1 Miles

Prepared by:  
 CAIMT12  
 10/15/2022 19:33  
 North American 1983 Datum, Lat,Long Grid

**IAP Map**  
**MOSQUITO**  
 10/15/2022







**Div C  
Branch X**

**IAP Map**  
**MOSQUITO**  
 10/15/2022

**IAP Map**  
**MOSQUITO**  
 CA-TNF-001371  
 10/15/2022

- |                               |                        |              |
|-------------------------------|------------------------|--------------|
| Wildfire Daily Fire Perimeter | Completed Road as Line | Fire Station |
| Contained                     | Helispot               | Repeater     |
| Completed Dozer Line          | Drop Point             | Water Source |
| Completed Hand Line           | Staging Area           | SPI Tahoe    |

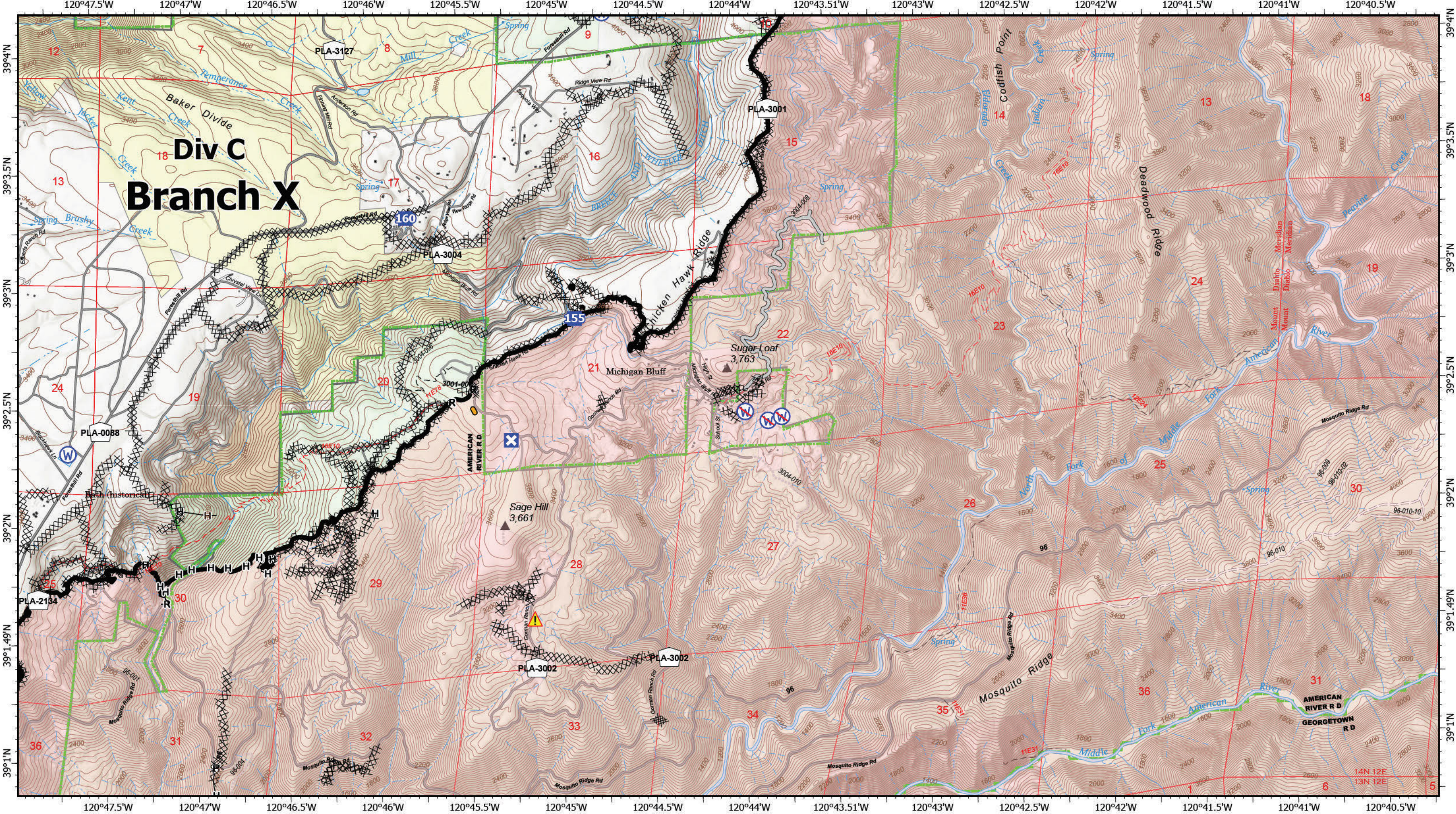
**Page Name: E4**



Prepared by:  
 CAIMT12  
 10/15/2022 19:33  
 North American 1983 Datum, Lat/Long Grid

**IAP Map**  
**MOSQUITO**  
 10/15/2022






# IAP Map

MOSQUITO  
CA-TNF-001371  
10/15/2022

- Wildfire Daily Fire Perimeter
- Contained
- Completed Dozer Line
- Completed Hand Line
- Completed Road as Line
- Access or Improved Road
- Management Action Point
- Drop Point
- Closure
- Hazard
- Water Source
- Restricted Water Source
- SPI Tahoe

Page Name: E5

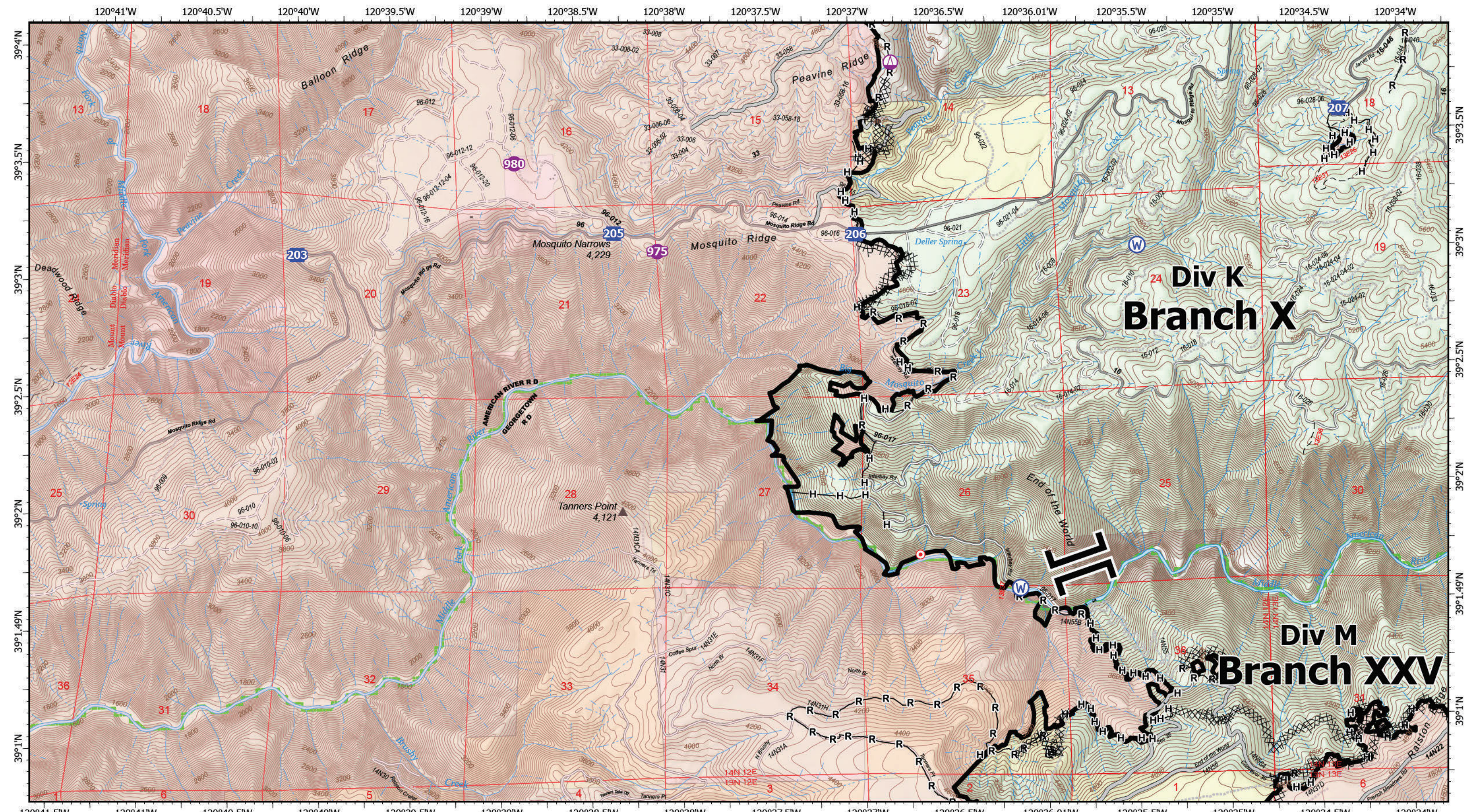


Prepared by:  
CAIMT12  
10/15/2022 19:33  
North American 1983 Datum, Lat/Long Grid

IAP Map  
MOSQUITO  
10/15/2022

IAP Map  
MOSQUITO  
10/15/2022





**IAP Map**  
**MOSQUITO**  
 10/15/2022

**IAP Map**  
**MOSQUITO**  
 CA-TNF-001371  
 10/15/2022

- |                               |                         |                      |
|-------------------------------|-------------------------|----------------------|
| Wildfire Daily Fire Perimeter | Access or Improved Road | Hot Spot - Spot Fire |
| Contained                     | Helispot                | Water Source         |
| Completed Dozer Line          | Sling Site              | SPI Tahoe            |
| Completed Hand Line           | Branch Break            |                      |
| Completed Road as Line        | Drop Point              |                      |

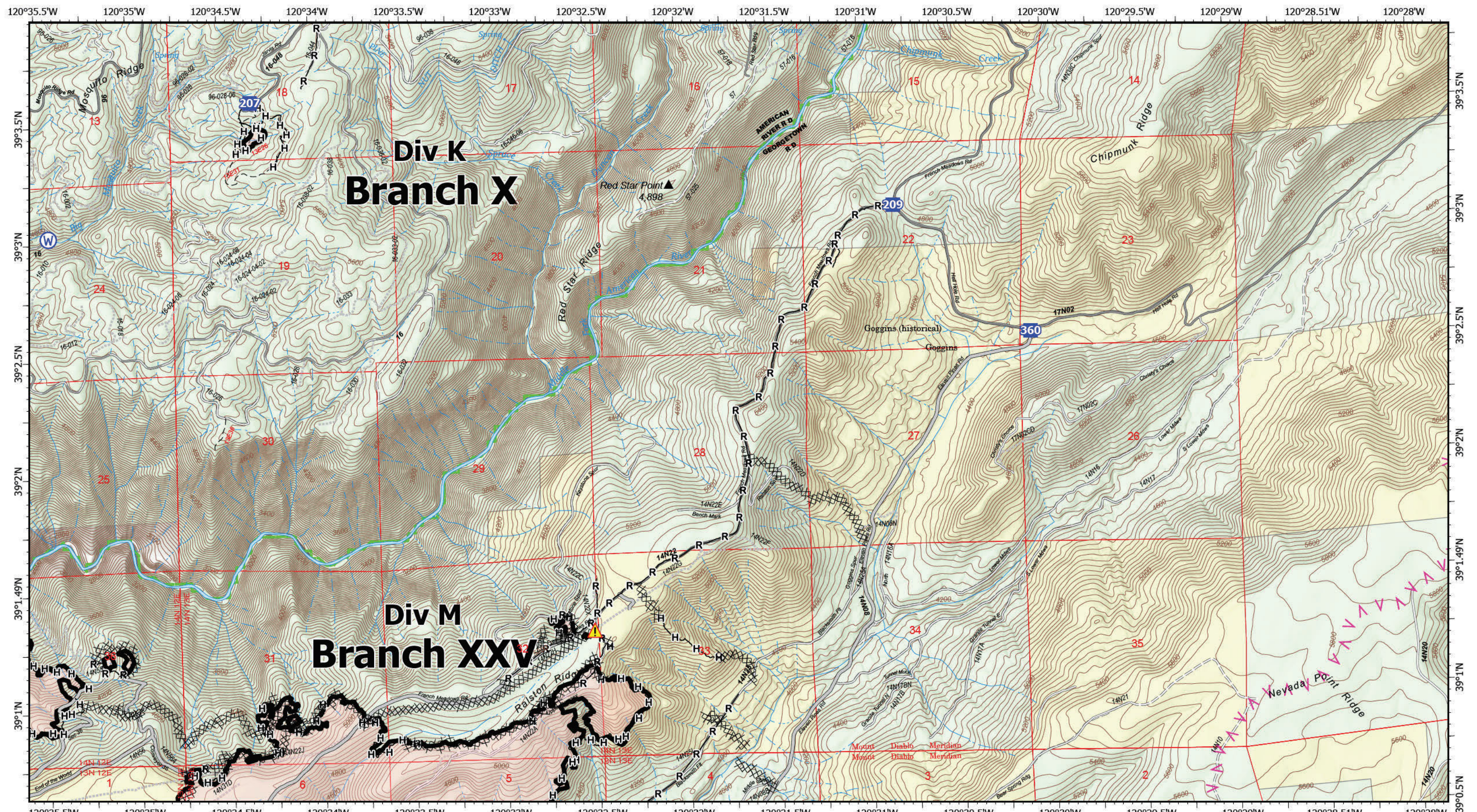
**Page Name: E6**

0 0.5 1 Miles

Prepared by:  
 CAIMT12  
 10/15/2022 19:33  
 North American 1983 Datum, Lat,Long Grid

**IAP Map**  
**MOSQUITO**  
 10/15/2022





IAP Map  
 MOSQUITO  
 10/15/2022

**IAP Map**  
**MOSQUITO**  
 CA-TNF-001371  
 10/15/2022

- |                               |                         |              |
|-------------------------------|-------------------------|--------------|
| Wildfire Daily Fire Perimeter | Completed Road as Line  | Hazard       |
| Contained                     | Planned Fuel Break      | Water Source |
| Completed Dozer Line          | Access or Improved Road | SPI Tahoe    |
| Completed Hand Line           | Drop Point              |              |

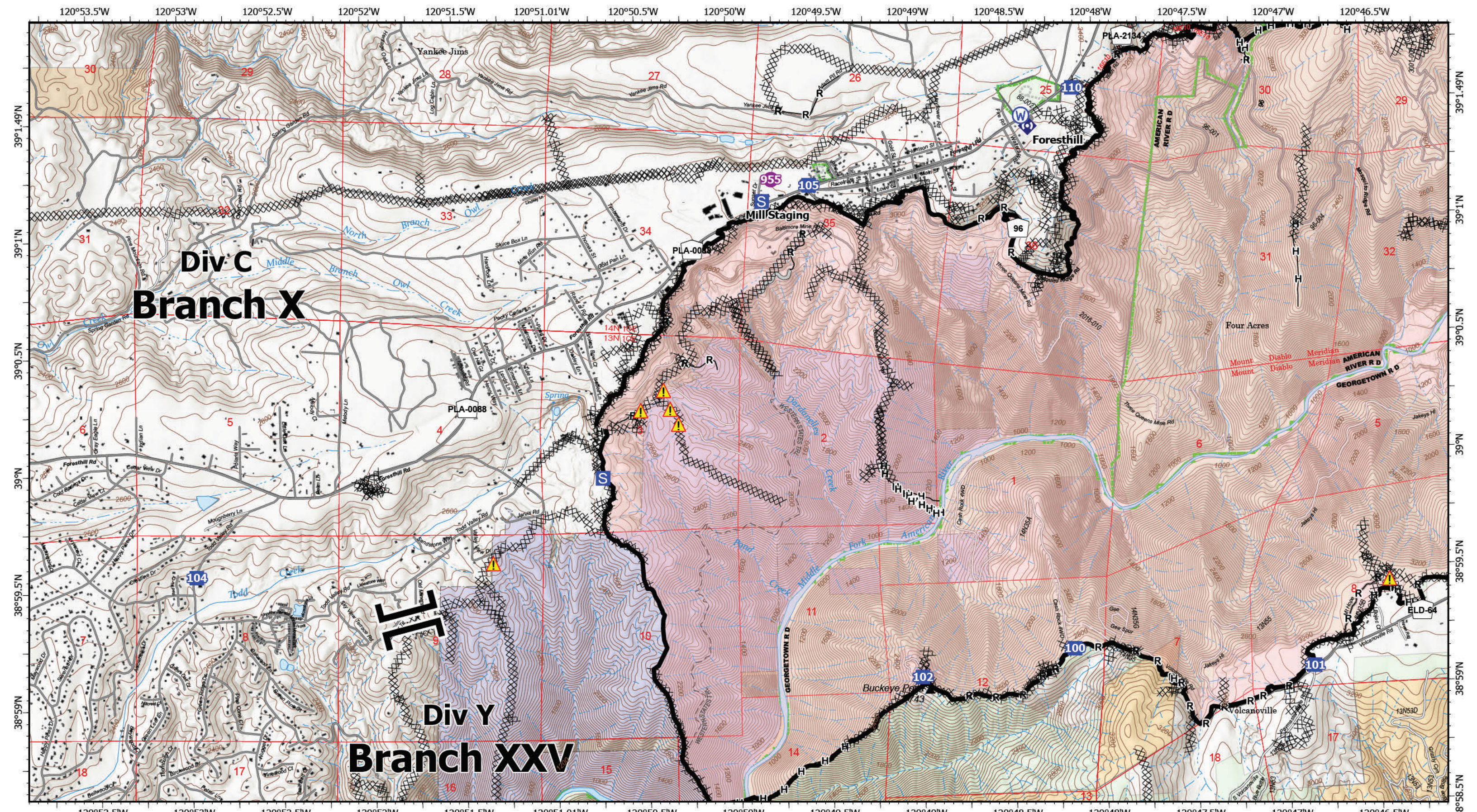
**Page Name: E7**



Prepared by:  
 CAIIMT12  
 10/15/2022 19:34  
 North American 1983 Datum, Lat/Long Grid

IAP Map  
 MOSQUITO  
 10/15/2022





IAP Map  
 MOSQUITO  
 10/15/2022

**IAP Map**  
**MOSQUITO**  
 CA-TNF-001371  
 10/15/2022

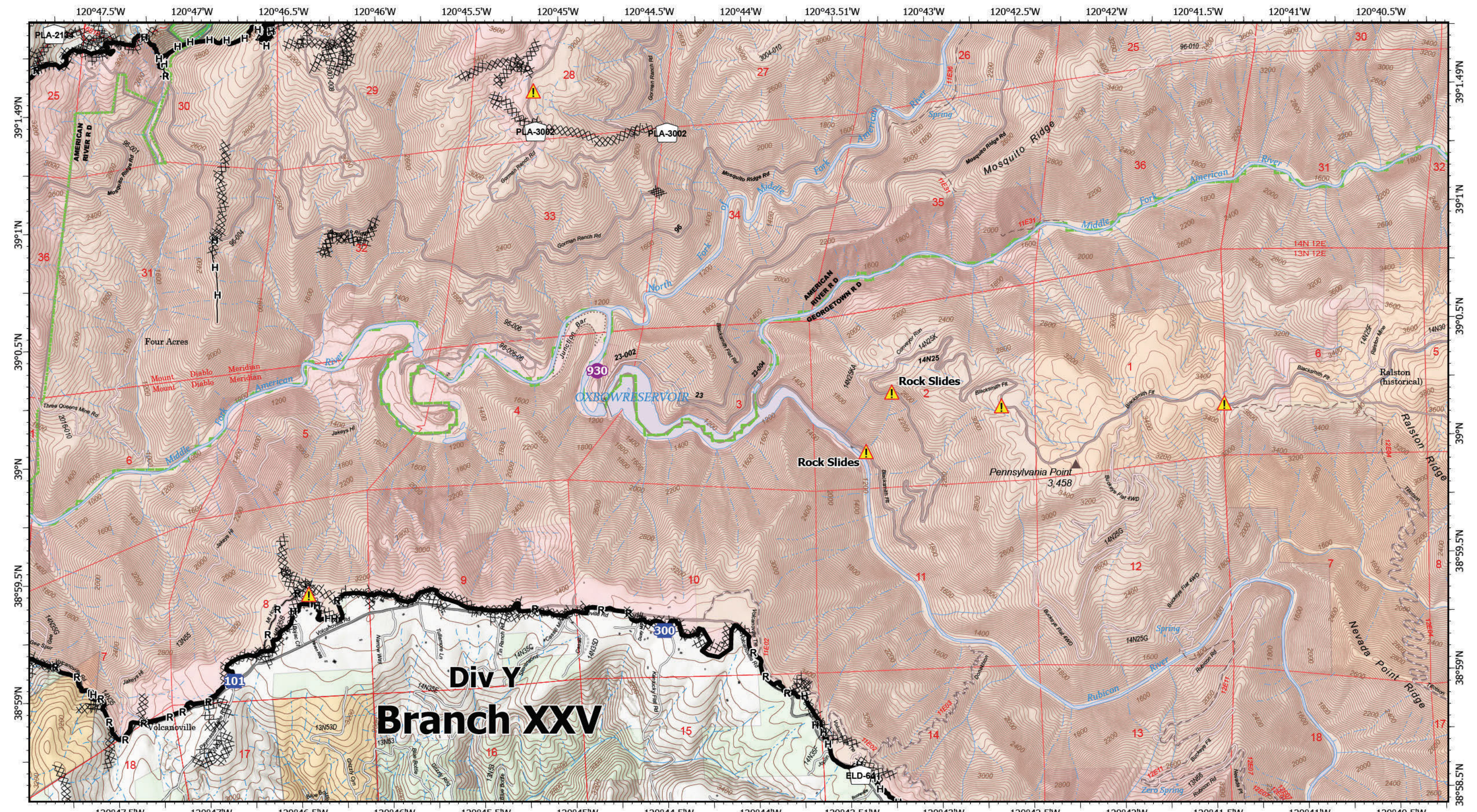
- |                               |           |                      |                     |                        |                         |          |              |              |              |              |        |        |        |        |
|-------------------------------|-----------|----------------------|---------------------|------------------------|-------------------------|----------|--------------|--------------|--------------|--------------|--------|--------|--------|--------|
| Wildfire Daily Fire Perimeter | Contained | Completed Dozer Line | Completed Hand Line | Completed Road as Line | Access or Improved Road | Helispot | Branch Break | Drop Point   | Staging Area | Water Source | Hazard | Hazard | Hazard | Hazard |
|                               |           |                      |                     |                        |                         |          |              | Fire Station | Repeater     | Hazard       | Hazard | Hazard | Hazard | Hazard |

**Page Name: F4**  
  
 0 0.5 1 Miles

Prepared by:  
 CAIMT12  
 10/15/2022 19:34  
 North American 1983 Datum, Lat/Long Grid

IAP Map  
 MOSQUITO  
 10/15/2022





IAP Map  
MOSQUITO  
10/15/2022

**IAP Map**  
MOSQUITO  
CA-TNF-001371  
10/15/2022

- |                               |                        |            |
|-------------------------------|------------------------|------------|
| Wildfire Daily Fire Perimeter | Completed Road as Line | SPI Tahoe  |
| Contained                     | Helispot               | SPI Camino |
| Completed Dozer Line          | Drop Point             |            |
| Completed Hand Line           | Hazard                 |            |

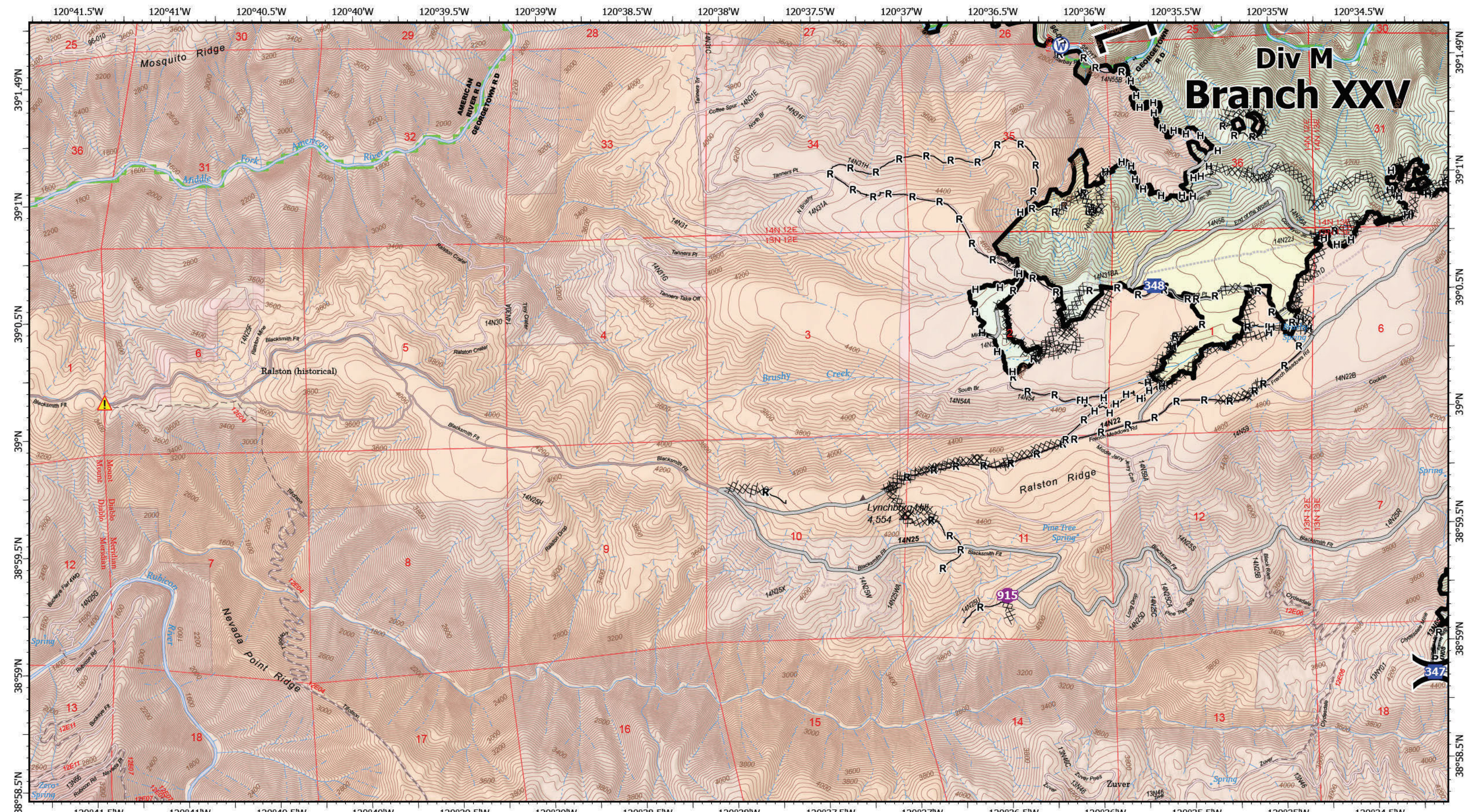
**Page Name: F5**

0 0.5 1 Miles

↑  
Prepared by:  
CAIMT12  
10/15/2022 19:34  
North American 1983 Datum, Lat/Long Grid

IAP Map  
MOSQUITO  
10/15/2022





# Div M Branch XXV

**IAP Map**  
**MOSQUITO**  
 10/15/2022

**IAP Map**  
**MOSQUITO**  
 CA-TNF-001371  
 10/15/2022

- |                               |                         |                      |              |
|-------------------------------|-------------------------|----------------------|--------------|
| Wildfire Daily Fire Perimeter | Completed Road as Line  | Branch Break         | Water Source |
| Contained                     | Access or Improved Road | Drop Point           | SPI Tahoe    |
| Completed Dozer Line          | Helispot                | Hot Spot - Spot Fire |              |
| Completed Hand Line           | Division Break          | Hazard               |              |

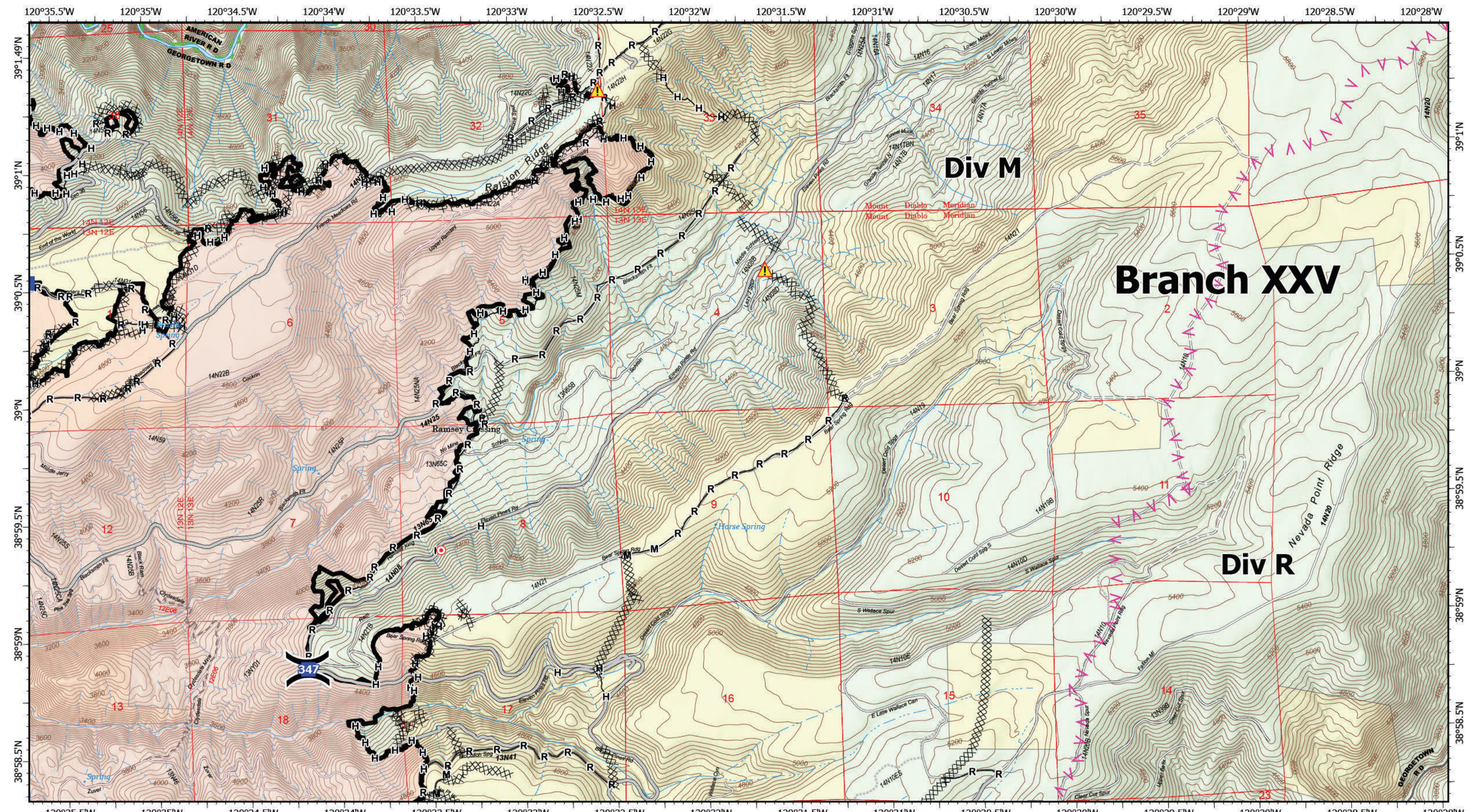
**Page Name: F6**



Prepared by:  
 CAIMT12  
 10/15/2022 19:34  
 North American 1983 Datum, Lat/Long Grid

**IAP Map**  
**MOSQUITO**  
 10/15/2022






IAP Map  
 MOSQUITO  
 10/15/2022

**IAP Map**  
**MOSQUITO**  
 CA-TNF-001371  
 10/15/2022

- |                               |                         |                      |                     |                                   |                        |            |                      |
|-------------------------------|-------------------------|----------------------|---------------------|-----------------------------------|------------------------|------------|----------------------|
| Wildfire Daily Fire Perimeter | Contained               | Completed Dozer Line | Completed Hand Line | Completed Mixed Construction Line | Completed Road as Line | Drop Point | Hot Spot - Spot Fire |
| Planned Fuel Break            | Access or Improved Road | Hazard               | SPI Tahoe           | Division Break                    | Branch Break           |            |                      |

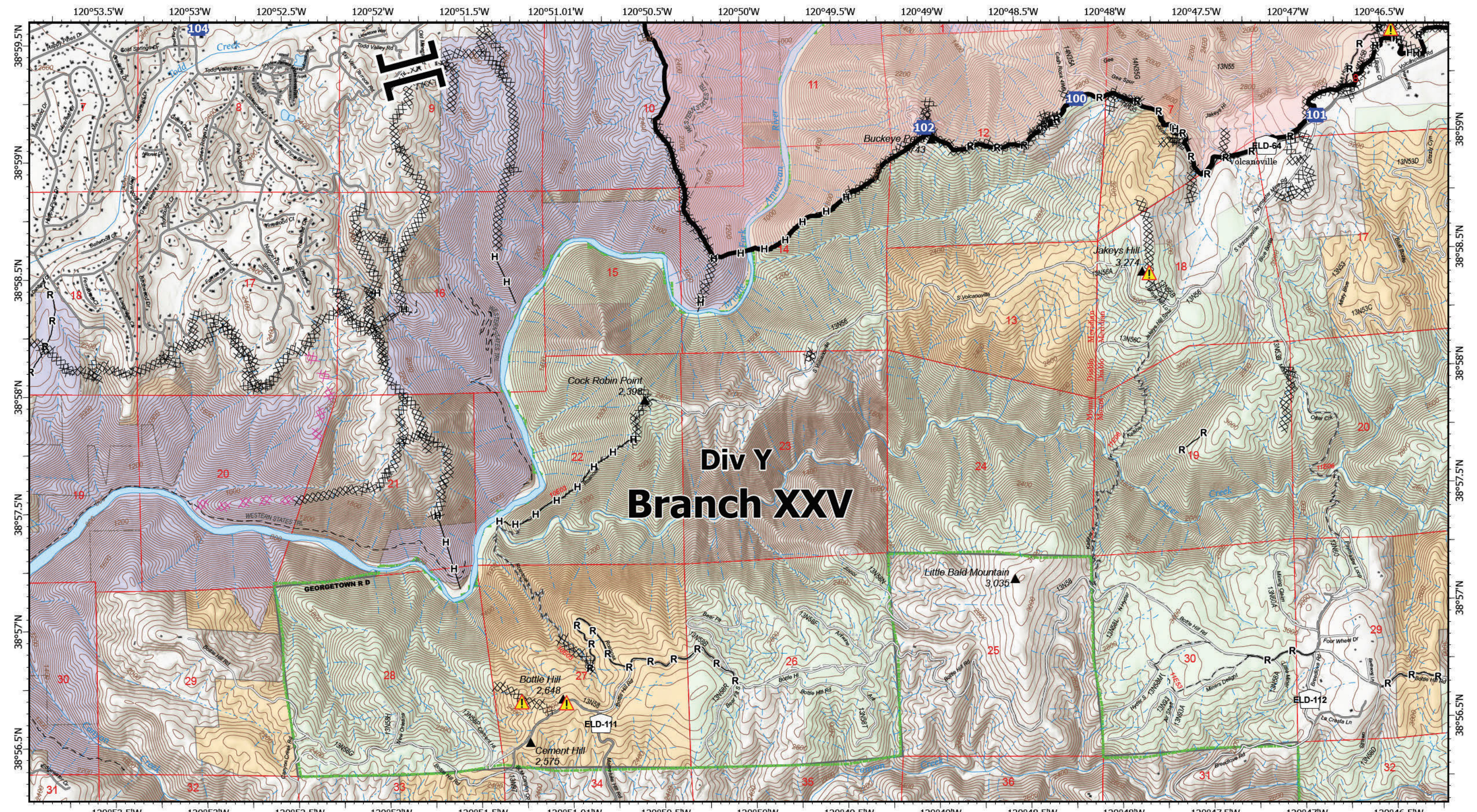
**Page Name: F7**



Prepared by:  
 CAIMT12  
 10/15/2022 19:34  
 North American 1983 Datum, Lat/Long Grid

IAP Map  
 MOSQUITO  
 10/15/2022





# Div Y Branch XXV

IAP Map  
MOSQUITO  
10/15/2022

**IAP Map**  
MOSQUITO  
CA-TNF-001371  
10/15/2022

- |                               |                        |            |
|-------------------------------|------------------------|------------|
| Wildfire Daily Fire Perimeter | Completed Road as Line | Hazard     |
| Contained                     | Planned Dozer Line     | SPI Camino |
| Completed Dozer Line          | Branch Break           |            |
| Completed Hand Line           | Drop Point             |            |

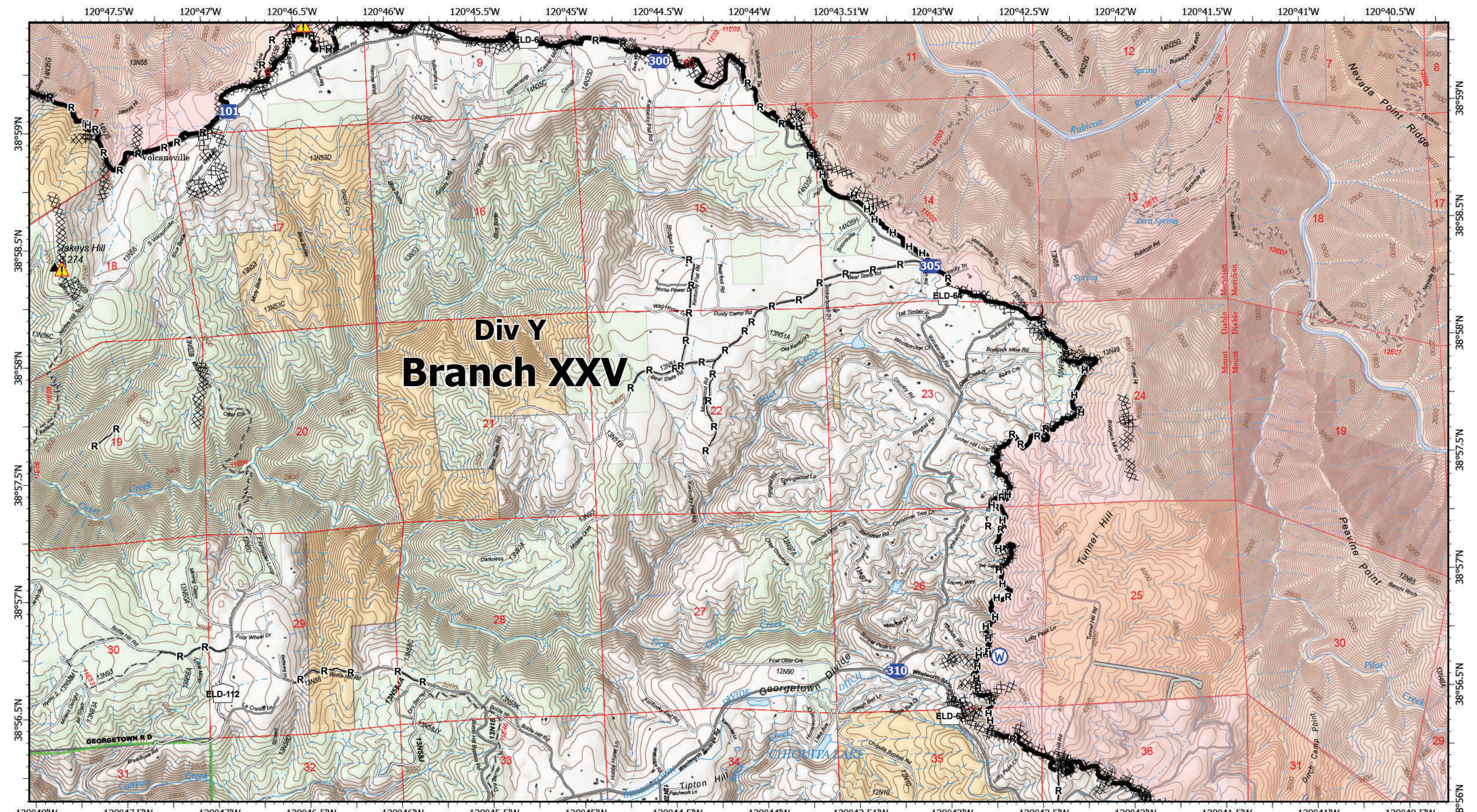
**Page Name: G4**

0 0.5 1 Miles

↑  
Prepared by:  
CAIMT12  
10/15/2022 19:35  
North American 1983 Datum, Lat/Long Grid

IAP Map  
MOSQUITO  
10/15/2022





# Div Y Branch XXV

IAP Map  
 MOSQUITO  
 10/15/2022

**IAP Map**  
**MOSQUITO**  
 CA-TNF-001371  
 10/15/2022

- |                               |                         |              |
|-------------------------------|-------------------------|--------------|
| Wildfire Daily Fire Perimeter | Completed Road as Line  | Hazard       |
| Contained                     | Access or Improved Road | Water Source |
| Completed Dozer Line          | Helispot                | SPI Tahoe    |
| Completed Hand Line           | Drop Point              | SPI Camino   |

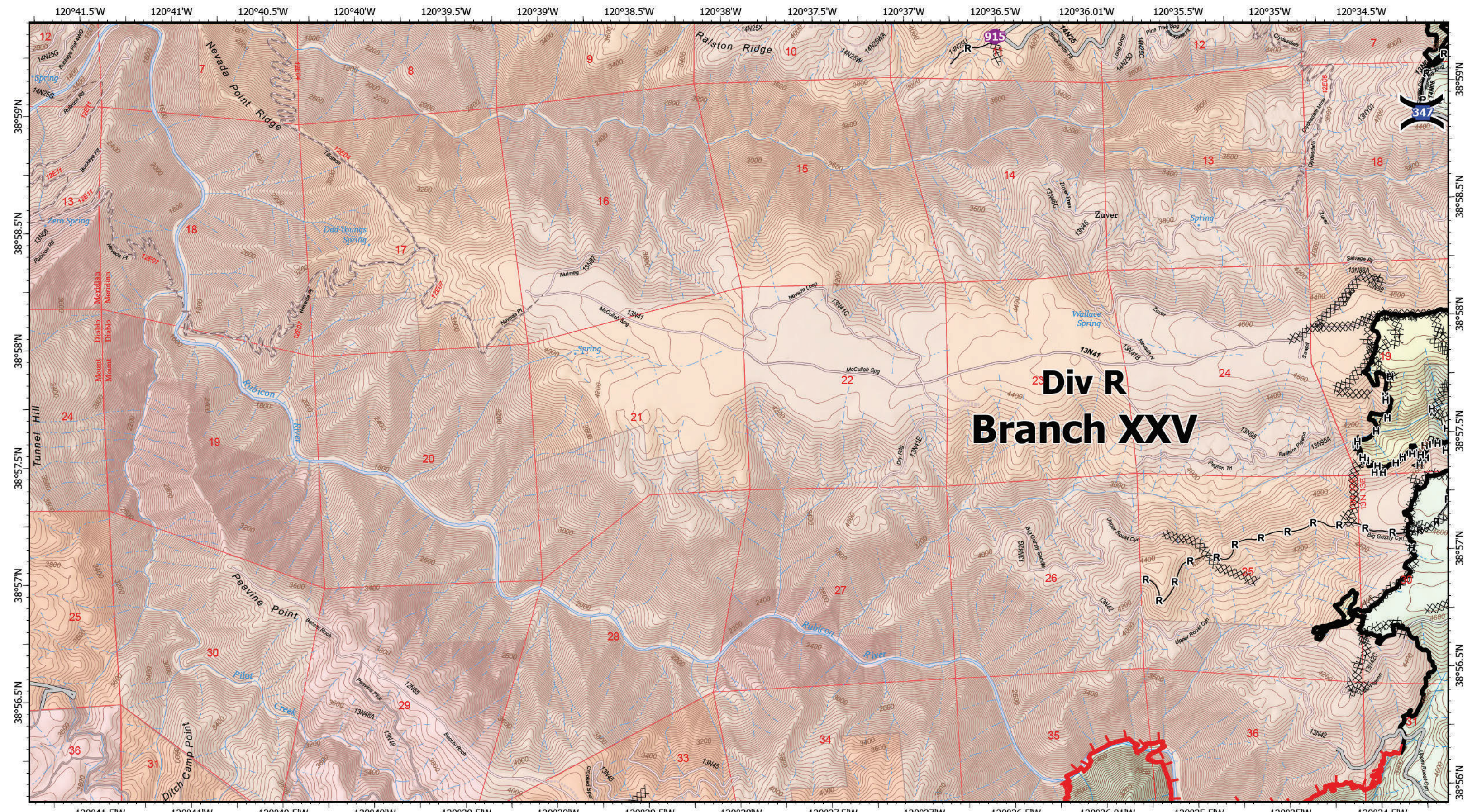
**Page Name: G5**



Prepared by:  
 CAIMT12  
 10/15/2022 19:35  
 North American 1983 Datum, Lat/Long Grid

IAP Map  
 MOSQUITO  
 10/15/2022





# Div R Branch XXV

**IAP Map**  
**MOSQUITO**  
 CA-TNF-001371  
 10/15/2022

- ▭ Wildfire Daily Fire Perimeter
- Contained
- Uncontained
- Completed Dozer Line
- Completed Hand Line
- Completed Road as Line
- Access or Improved Road
- Helispot
- ) Division Break
- Drop Point
- SPI Tahoe
- SPI Camino

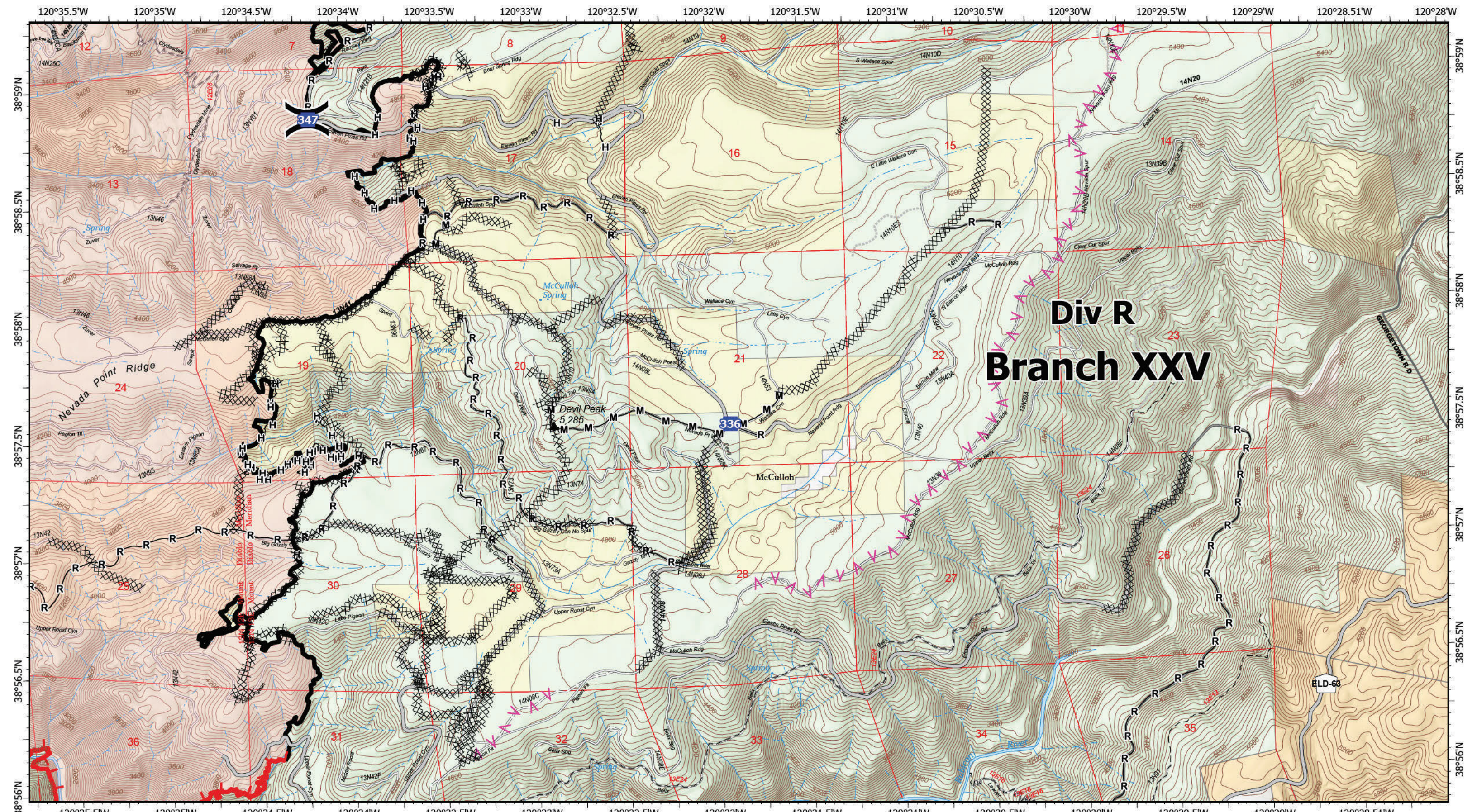
**Page Name: G6**



Prepared by:  
 CAIMT12  
 10/15/2022 19:35  
 North American 1983 Datum, Lat/Long Grid

**IAP Map**  
**MOSQUITO**  
 10/15/2022





# Div R Branch XXV

**IAP Map**  
**MOSQUITO**  
 CA-TNF-001371  
 10/15/2022

- Wildfire Daily Fire Perimeter
- Contained
- Uncontained
- Completed Dozer Line
- Completed Hand Line
- Completed Mixed Construction Line
- Completed Road as Line
- Planned Fuel Break
- Access or Improved Road
- Division Break
- Drop Point
- Hot Spot - Spot Fire
- SPI Tahoe
- SPI Camino

**Page Name: G7**

0 0.5 1 Miles

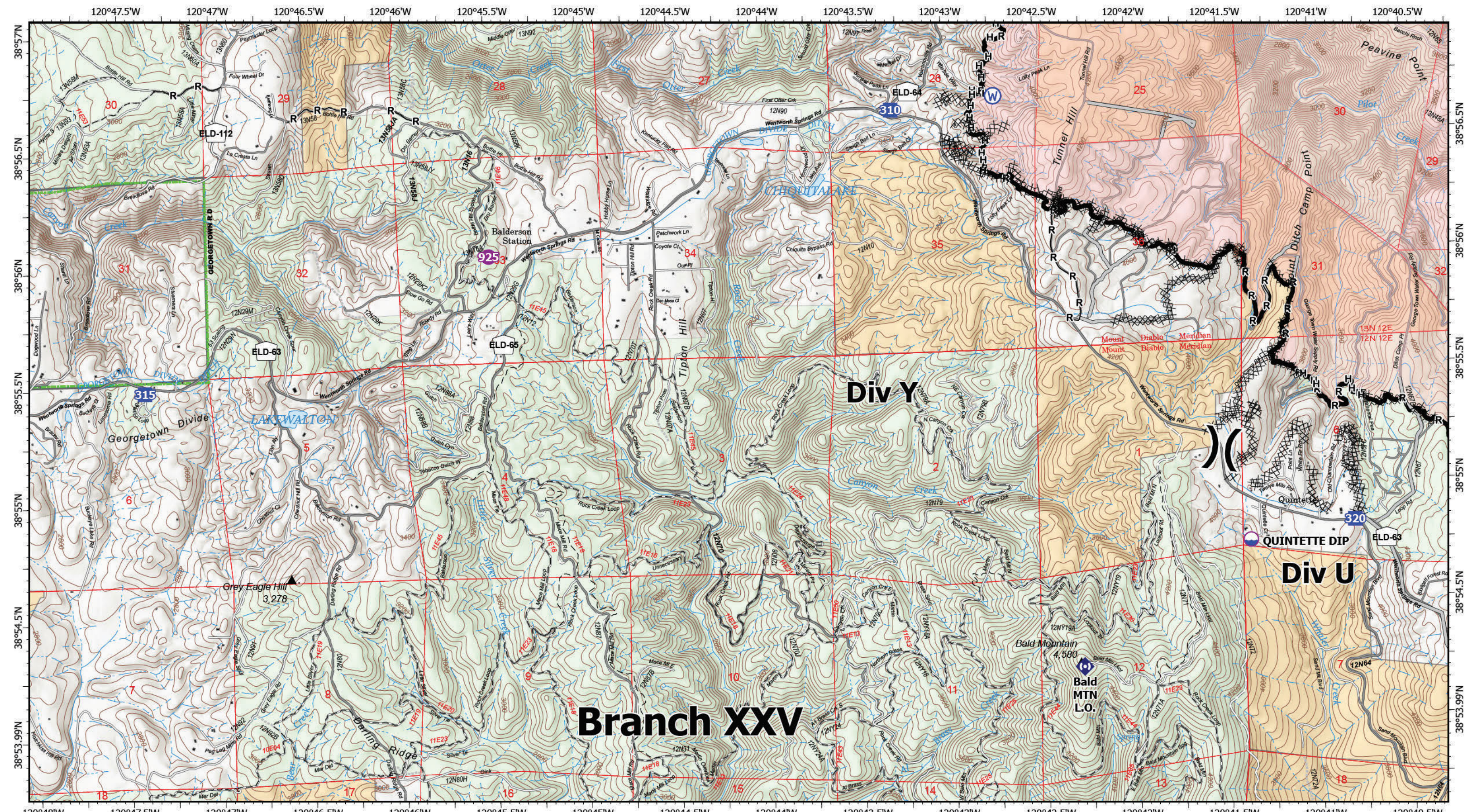
↑

Prepared by:  
 CAIMT12  
 10/15/2022 19:35  
 North American 1983 Datum, LatLong Grid

**IAP Map**  
**MOSQUITO**

10/15/2022






IAP Map  
 MOSQUITO  
 10/15/2022

**IAP Map**  
**MOSQUITO**  
 CA-TNF-001371  
 10/15/2022

- |                               |                |                         |              |
|-------------------------------|----------------|-------------------------|--------------|
| Wildfire Daily Fire Perimeter | Contained      | Access or Improved Road | Repeater     |
| Completed Dozer Line          | Helispot       | Dip Site                | Water Source |
| Completed Hand Line           | Division Break | SPI Camino              |              |
| Completed Road as Line        | Drop Point     |                         |              |

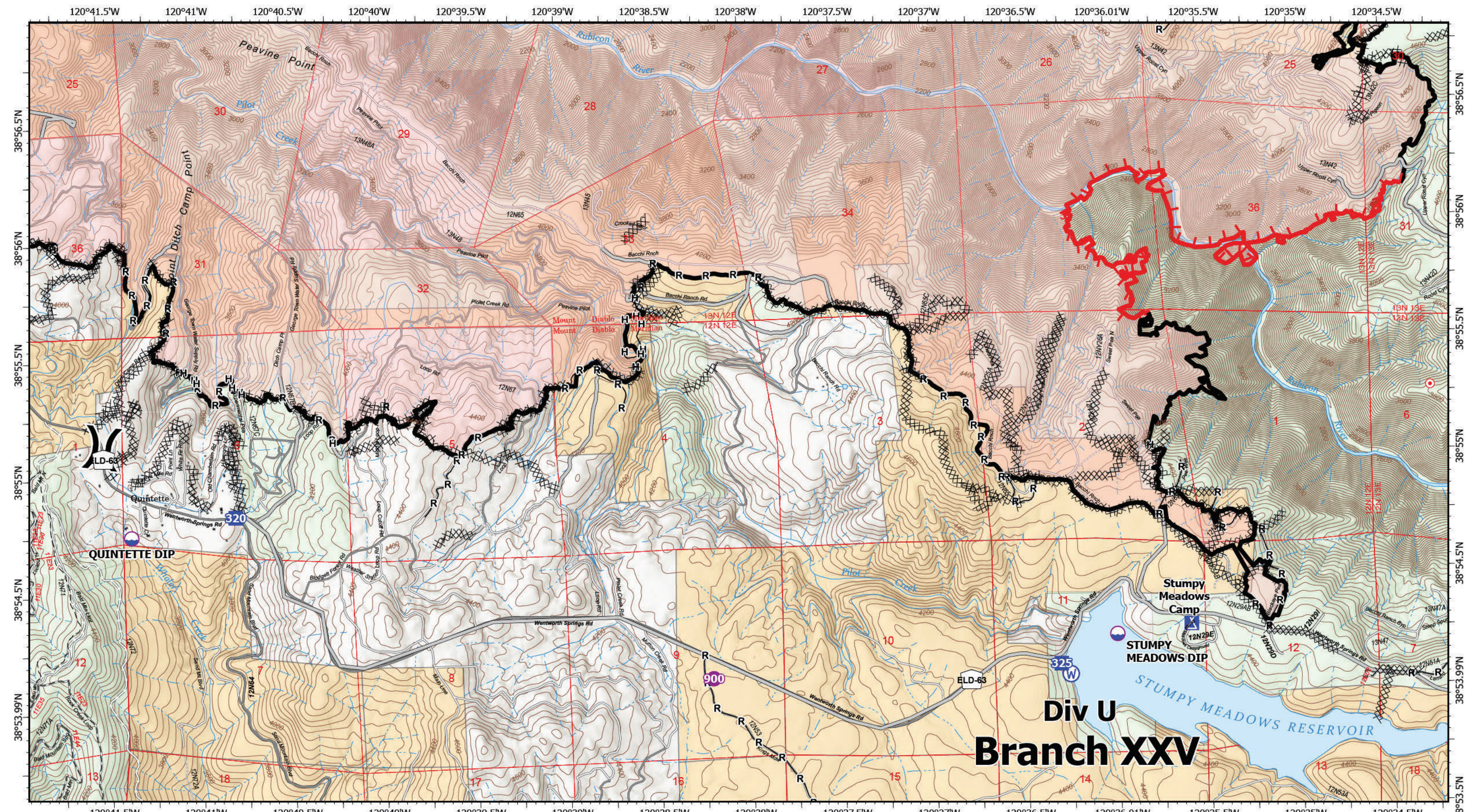
**Page Name: H5**



Prepared by:  
 CAIMT12  
 10/15/2022 19:35  
 North American 1983 Datum, LatLong Grid

IAP Map  
 MOSQUITO  
 10/15/2022





**IAP Map**  
**MOSQUITO**  
 CA-TNF-001371  
 10/15/2022

- ▭ Wildfire Daily Fire Perimeter
- Contained
- Uncontained
- Completed Dozer Line
- Completed Hand Line
- Completed Road as Line
- Access or Improved Road
- Dip Site
- Helispot
- ) Division Break
- Drop Point
- ▲ Camp
- Hot Spot - Spot Fire
- W Water Source
- SPI Tahoe
- SPI Camino

**Page Name: H6**

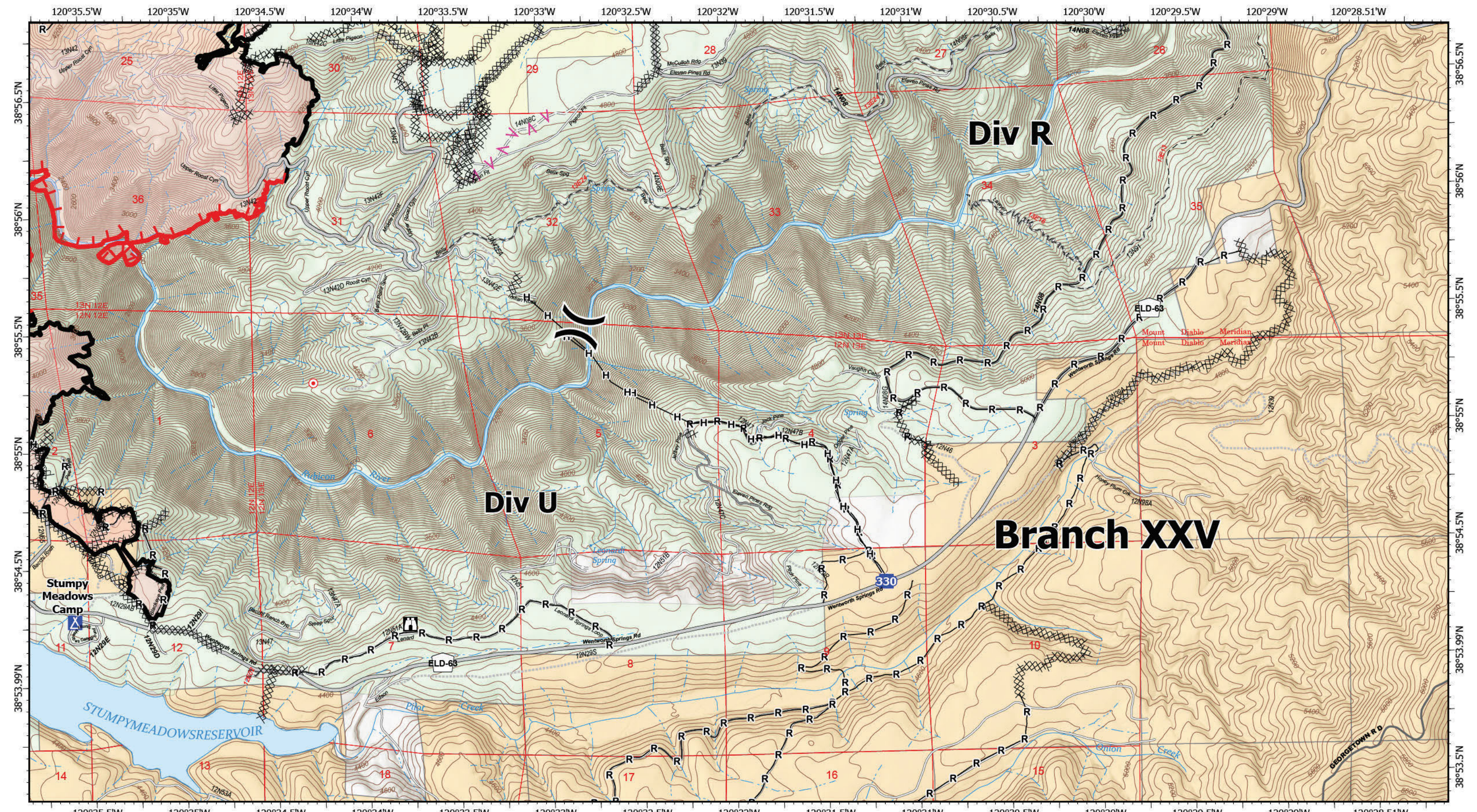
0 0.5 1 Miles

↑

Prepared by:  
 CAIMT12  
 10/15/2022 19:35  
 North American 1983 Datum, Lat/Long Grid

**IAP Map**  
**MOSQUITO**  
 10/15/2022





IAP Map  
 MOSQUITO  
 10/15/2022

**IAP Map**  
**MOSQUITO**  
 CA-TNF-001371  
 10/15/2022

- |                               |           |             |                      |                     |                        |                    |                         |          |                |                      |           |            |
|-------------------------------|-----------|-------------|----------------------|---------------------|------------------------|--------------------|-------------------------|----------|----------------|----------------------|-----------|------------|
| Wildfire Daily Fire Perimeter | Contained | Uncontained | Completed Dozer Line | Completed Hand Line | Completed Road as Line | Planned Fuel Break | Access or Improved Road | Dip Site | Division Break | Hot Spot - Spot Fire | SPI Tahoe | SPI Camino |
|                               |           |             |                      | Lookout             | Drop Point             | Camp               |                         |          |                |                      |           |            |

**Page Name: H7**



Prepared by:  
 CAIMT12  
 10/15/2022 19:36  
 North American 1983 Datum, Lat/Long Grid

IAP Map  
 MOSQUITO  
 10/15/2022