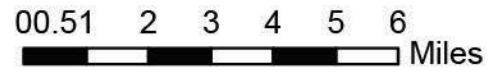



IAP Map  
 MOSQUITO  
 10/17/2022



# Grid Index

IAP Map  
 MOSQUITO  
 CA-TNF-001371  
 10/17/2022

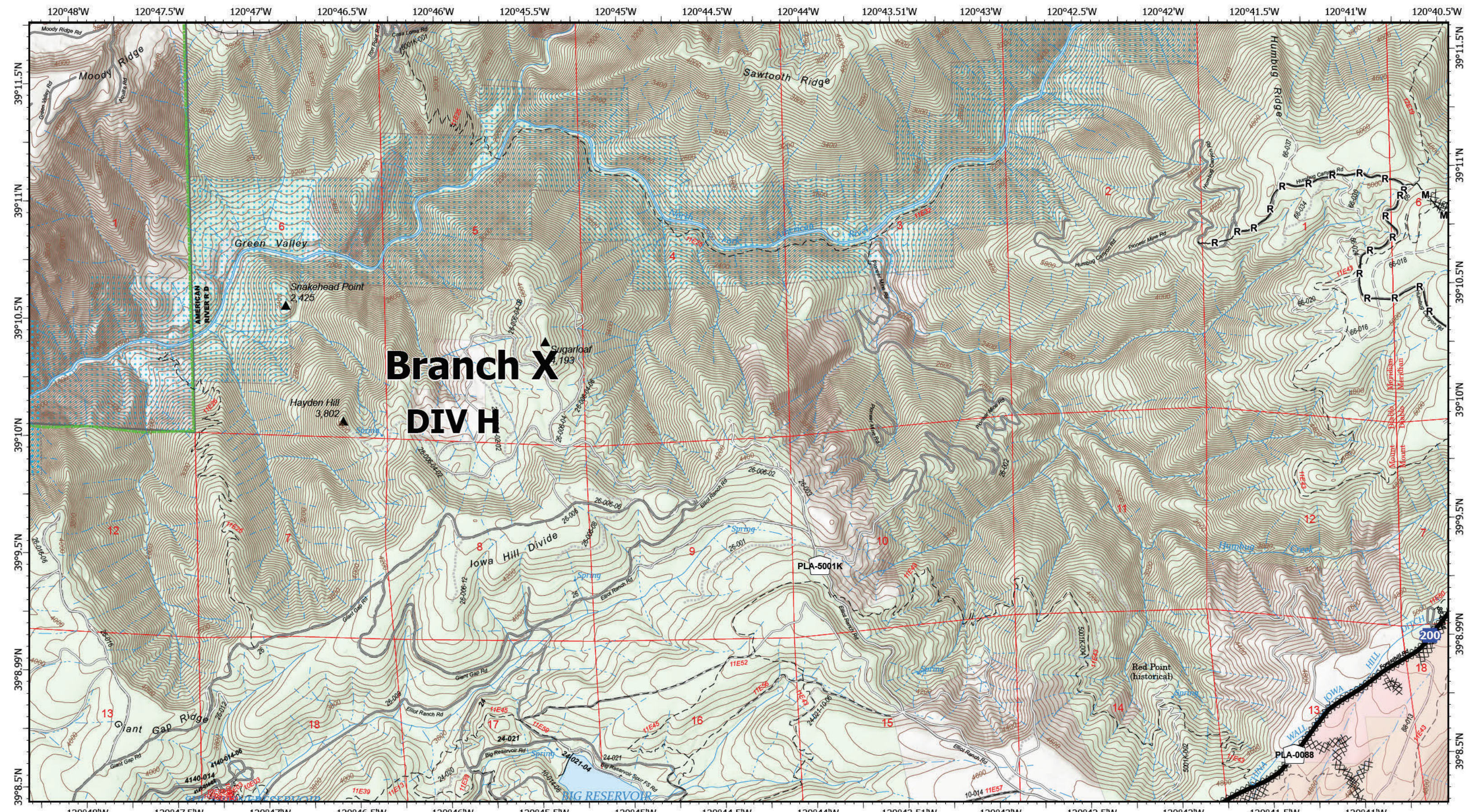


Prepared by: CAIIMT12  
 10/16/2022 19:30

North American 1983 Datum, LatLong Grid

IAP Map  
 MOSQUITO  
 10/17/2022





**IAP Map**  
**MOSQUITO**  
 10/17/2022

**IAP Map**  
**MOSQUITO**  
 CA-TNF-001371  
 10/17/2022

- Wildfire Daily Fire Perimeter
- Contained
- Completed Dozer Line
- Completed Mixed Construction Line
- Completed Road as Line
- Drop Point

**Page Name: B5**



Prepared by:  
 CAIMT12  
 10/17/2022 19:57  
 North American 1983 Datum, LatLong Grid

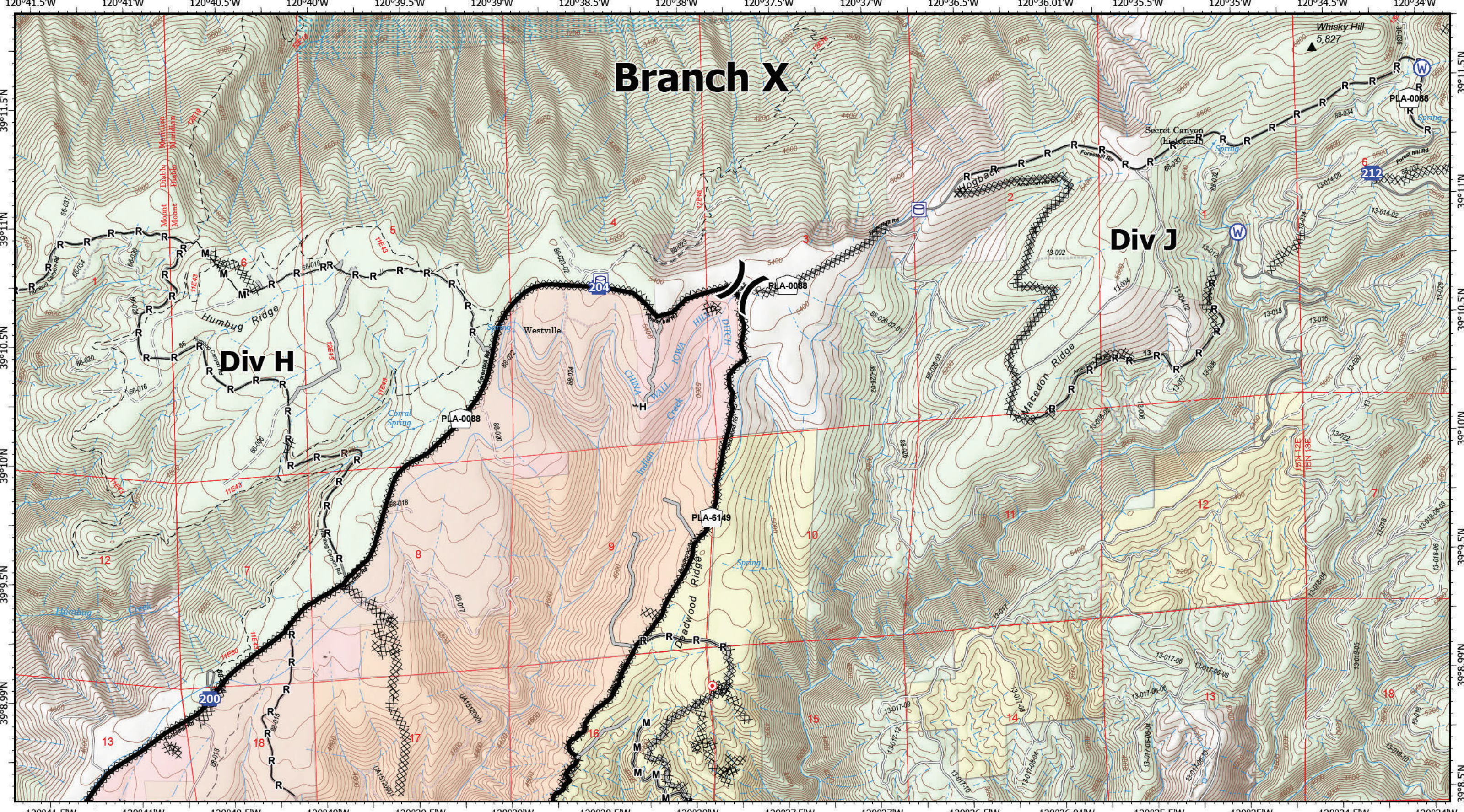
**IAP Map**  
**MOSQUITO**  
 10/17/2022



# Branch X

# Div J

# Div H



IAP Map  
MOSQUITO  
10/17/2022

**IAP Map**  
MOSQUITO  
CA-TNF-001371  
10/17/2022

- Wildfire Daily Fire Perimeter
- Contained
- Completed Dozer Line
- Completed Hand Line
- Completed Mixed Construction Line
- Completed Road as Line
- Access or Improved Road
- Division Break
- Drop Point
- Hot Spot - Spot Fire
- Water Source
- SPI Tahoe

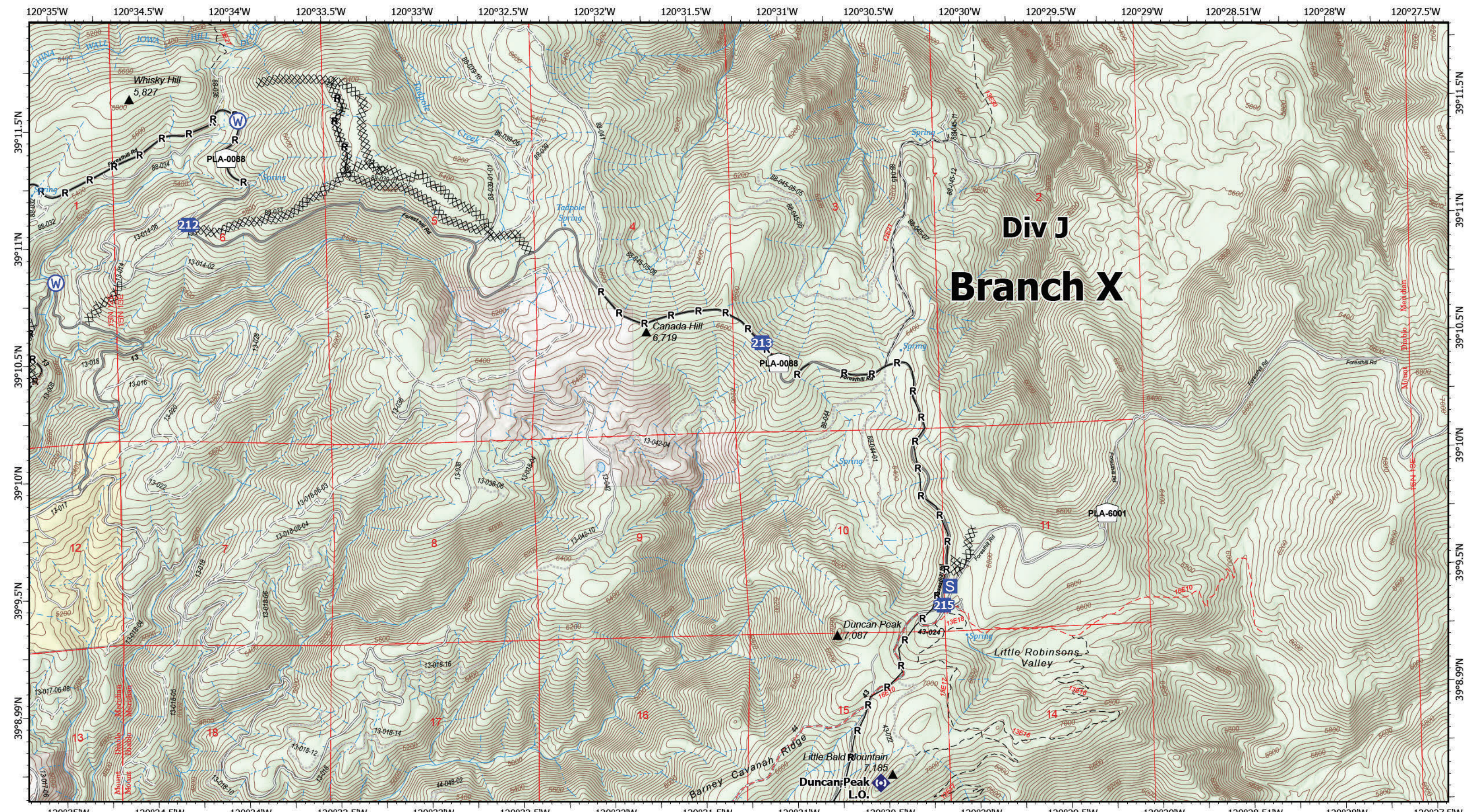
**Page Name: B6**

0 0.5 1 Miles

Prepared by:  
CAIMT12  
10/17/2022 19:57  
North American 1983 Datum, Lat/Long Grid

IAP Map  
MOSQUITO  
10/17/2022






# Div J Branch X

**IAP Map**  
**MOSQUITO**  
 CA-TNF-001371  
 10/17/2022

- ⊗⊗ Completed Dozer Line
- R— Completed Road as Line
- Drop Point
- Ⓢ Staging Area
- Ⓡ Repeater
- Ⓜ Water Source
- SPI Tahoe

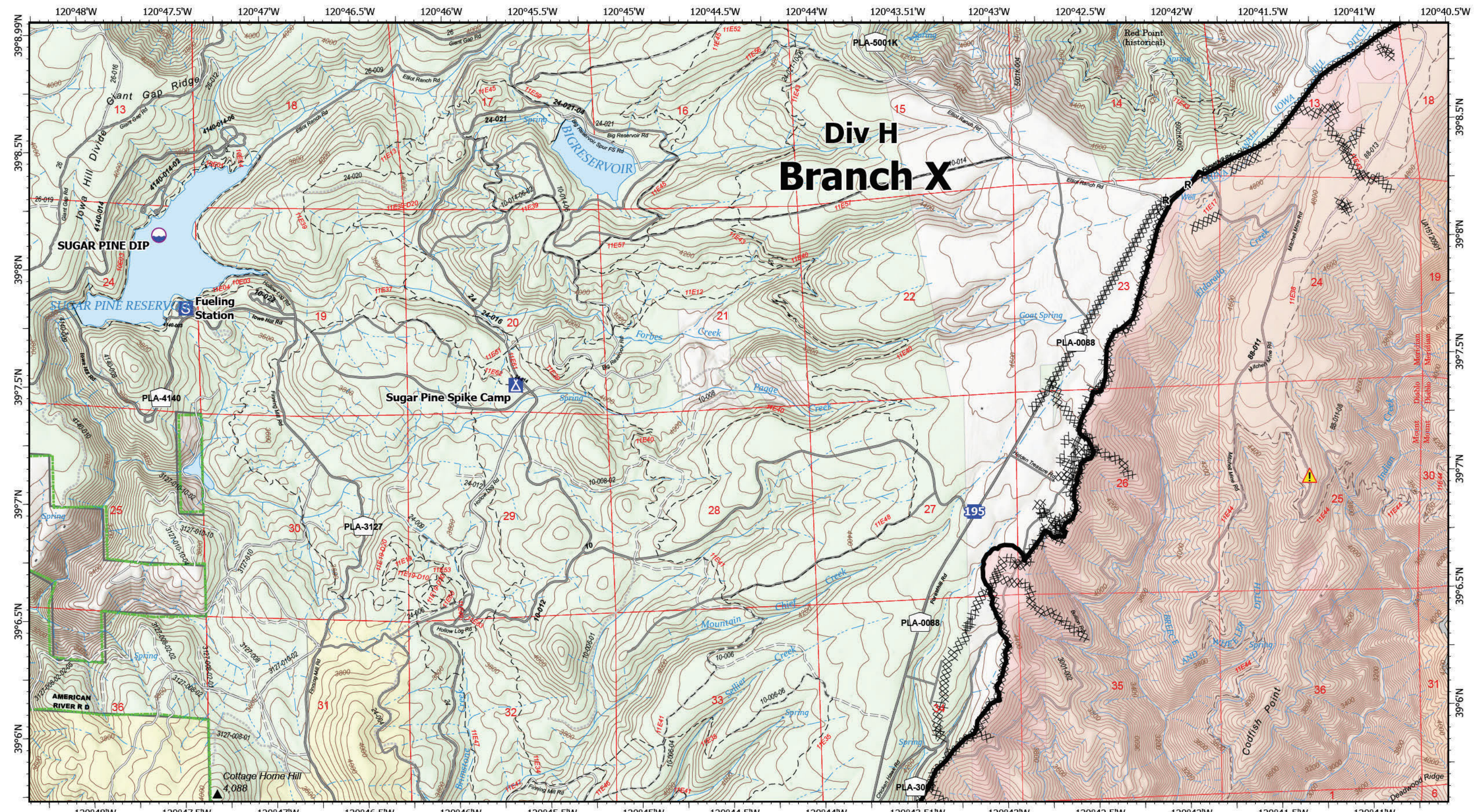
**Page Name: B7**



↑  
 Prepared by:  
 CAIMT12  
 10/17/2022 19:57  
 North American 1983 Datum, Lat/Long Grid

**IAP Map**  
**MOSQUITO**  
 10/17/2022






# Div H Branch X

**IAP Map**  
**MOSQUITO**  
 CA-TNF-001371  
 10/17/2022

- Wildfire Daily Fire Perimeter
- Contained
- Completed Dozer Line
- Completed Road as Line
- Access or Improved Road
- Other
- Camp
- Staging Area
- Dip Site
- Hazard
- Drop Point
- SPI Tahoe

**Page Name: C5**

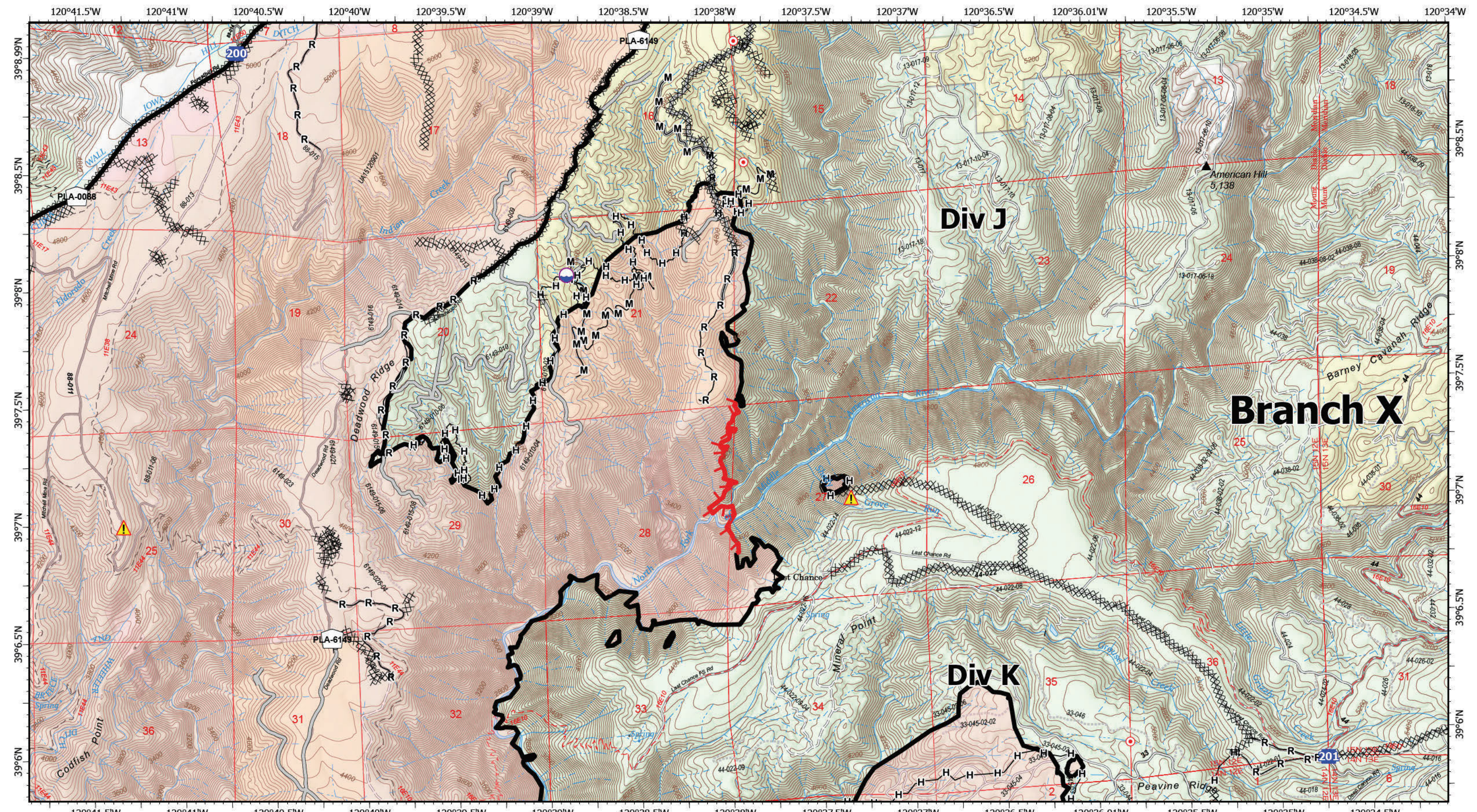


Prepared by:  
 CAIMT12  
 10/17/2022 19:57  
 North American 1983 Datum, Lat/Long Grid

**IAP Map**  
**MOSQUITO**  
 10/17/2022

**IAP Map**  
**MOSQUITO**  
 10/17/2022





IAP Map  
 MOSQUITO  
 10/17/2022

**IAP Map**  
**MOSQUITO**  
 CA-TNF-001371  
 10/17/2022

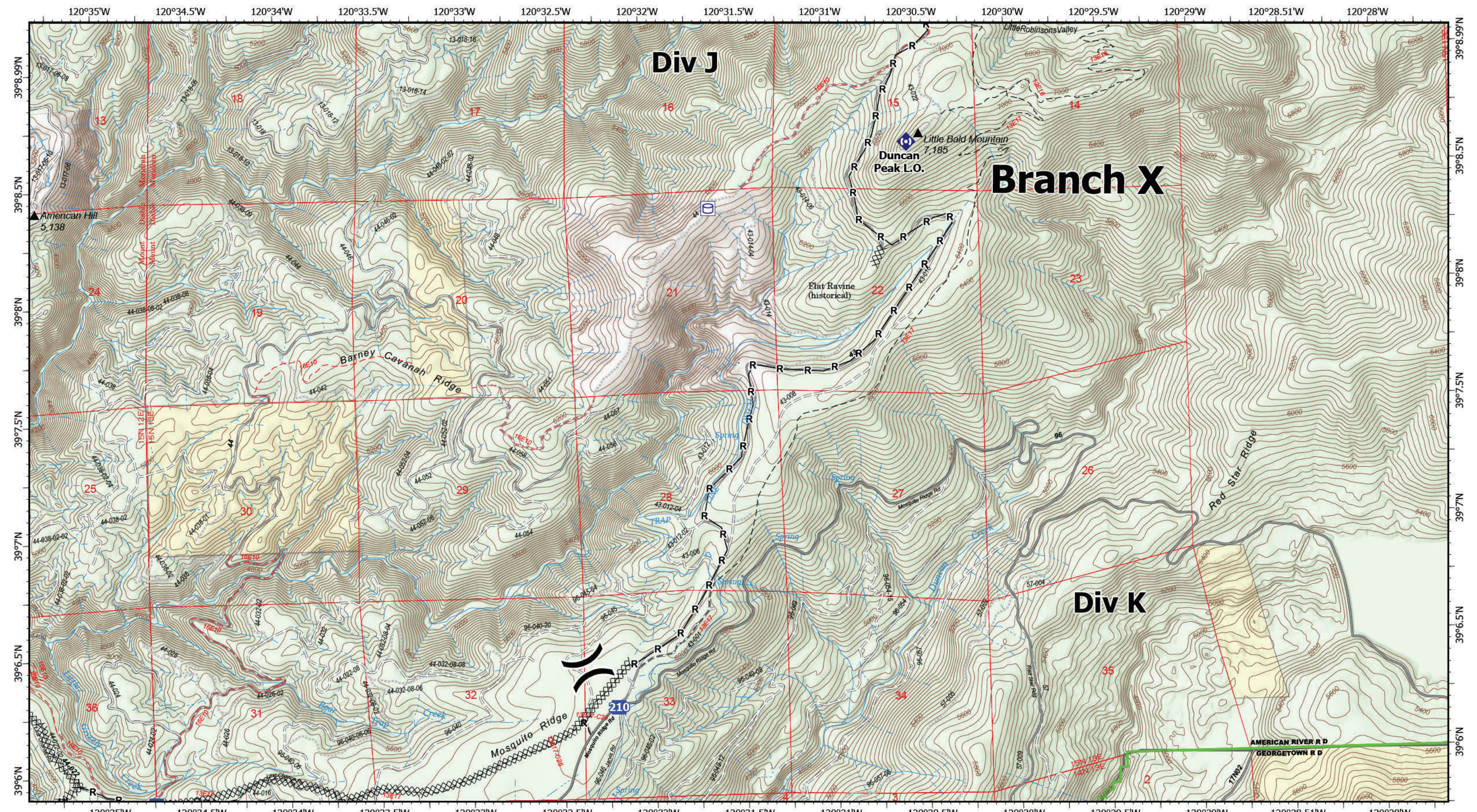
- |                               |                                   |                      |
|-------------------------------|-----------------------------------|----------------------|
| Wildfire Daily Fire Perimeter | Completed Mixed Construction Line | Drop Point           |
| Contained                     | Completed Road as Line            | Hot Spot - Spot Fire |
| Uncontained                   | Access or Improved Road           | Hazard               |
| Completed Dozer Line          | Other                             | SPI Tahoe            |
| Completed Hand Line           | Dip Site                          |                      |

**Page Name: C6**  
  
  
 0 0.5 1 Miles

Prepared by:  
 CAIMT12  
 10/17/2022 19:58  
 North American 1983 Datum, LatLong Grid

IAP Map  
 MOSQUITO  
 10/17/2022





IAP Map  
 MOSQUITO  
 10/17/2022

**IAP Map**  
 MOSQUITO  
 CA-TNF-001371  
 10/17/2022

- Completed Dozer Line
- Completed Hand Line
- Completed Road as Line
- Drop Point
- R Repeater
- Division Break
- SPI Tahoe

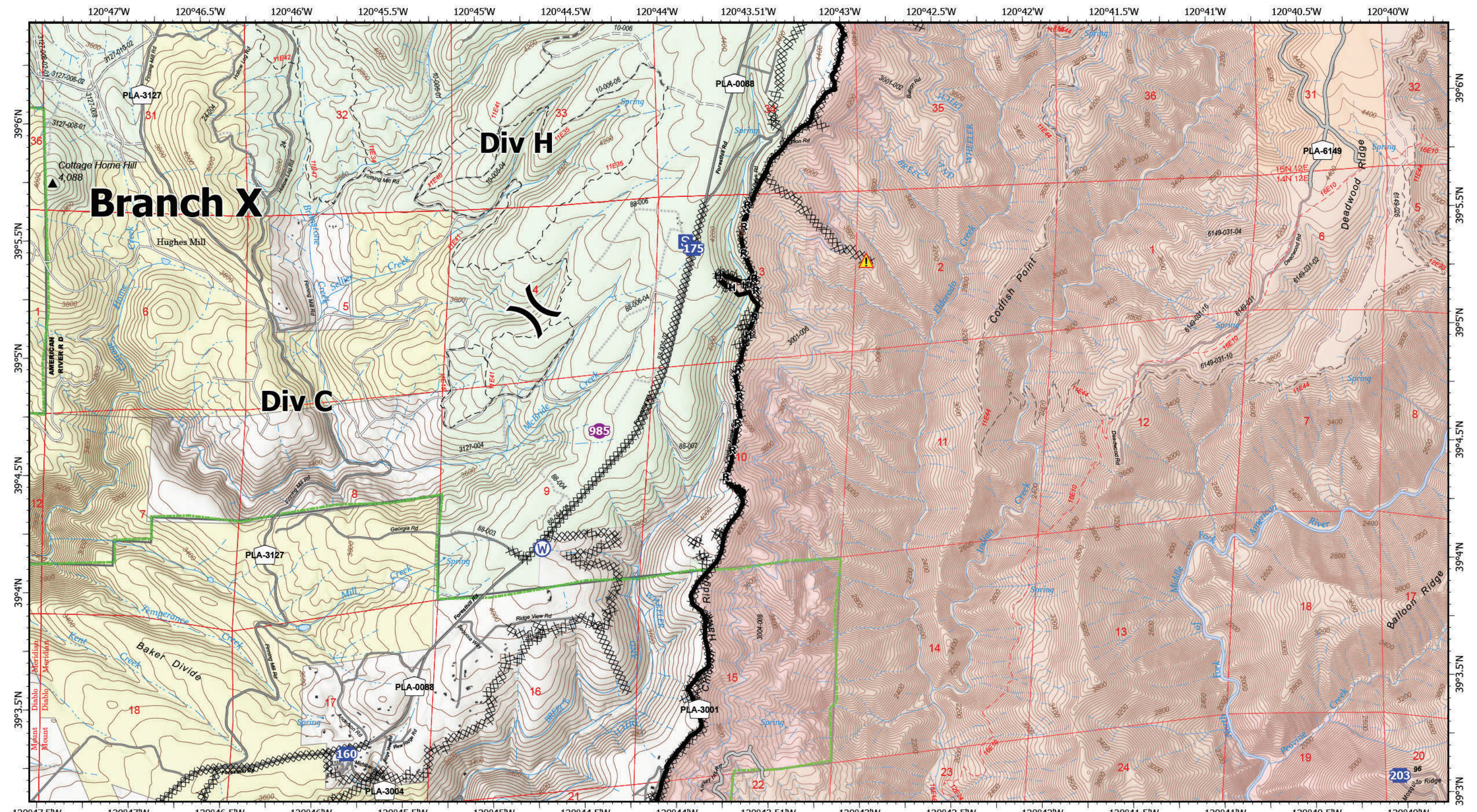
**Page Name: C7**



Prepared by:  
 CAIMT12  
 10/17/2022 19:58  
 North American 1983 Datum, Lat/Long Grid

IAP Map  
 MOSQUITO  
 10/17/2022





IAP Map  
 MOSQUITO  
 10/17/2022

**IAP Map**  
**MOSQUITO**  
 CA-TNF-001371  
 10/17/2022

- |                               |           |                      |                     |                        |                         |       |          |                |            |              |        |              |           |
|-------------------------------|-----------|----------------------|---------------------|------------------------|-------------------------|-------|----------|----------------|------------|--------------|--------|--------------|-----------|
| Wildfire Daily Fire Perimeter | Contained | Completed Dozer Line | Completed Hand Line | Completed Road as Line | Access or Improved Road | Other | Helispot | Division Break | Drop Point | Staging Area | Hazard | Water Source | SPI Tahoe |
|-------------------------------|-----------|----------------------|---------------------|------------------------|-------------------------|-------|----------|----------------|------------|--------------|--------|--------------|-----------|

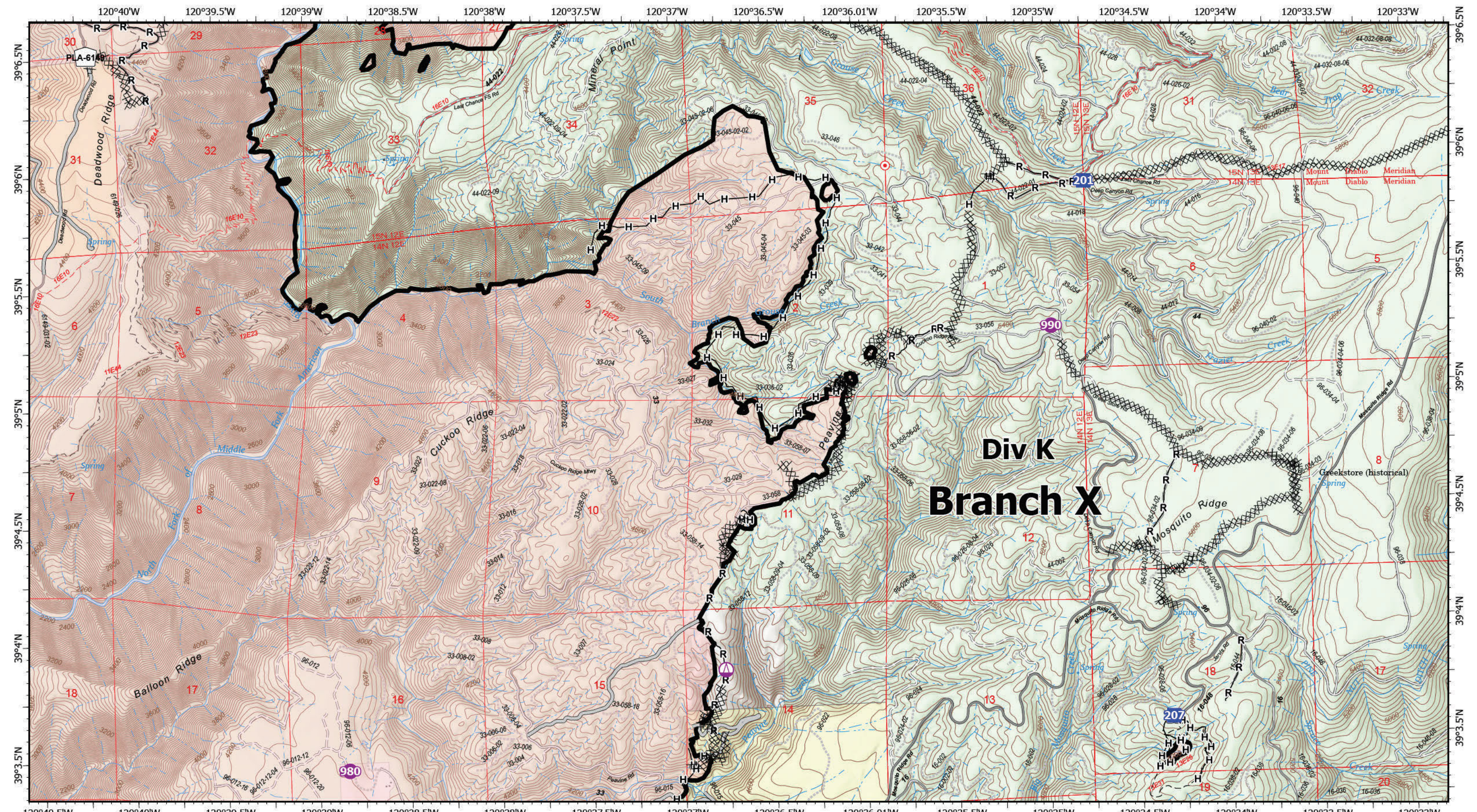
**Page Name: D5**

0 0.5 1 Miles

Prepared by:  
 CAIMT12  
 10/17/2022 19:58  
 North American 1983 Datum, Lat/Long Grid

IAP Map  
 MOSQUITO  
 10/17/2022





IAP Map  
 MOSQUITO  
 10/17/2022

**IAP Map**  
 MOSQUITO  
 CA-TNF-001371  
 10/17/2022

- |                               |                         |                      |
|-------------------------------|-------------------------|----------------------|
| Wildfire Daily Fire Perimeter | Completed Road as Line  | Drop Point           |
| Contained                     | Access or Improved Road | Hot Spot - Spot Fire |
| Completed Dozer Line          | Helispot                | SPI Tahoe            |
| Completed Hand Line           | Sling Site              |                      |

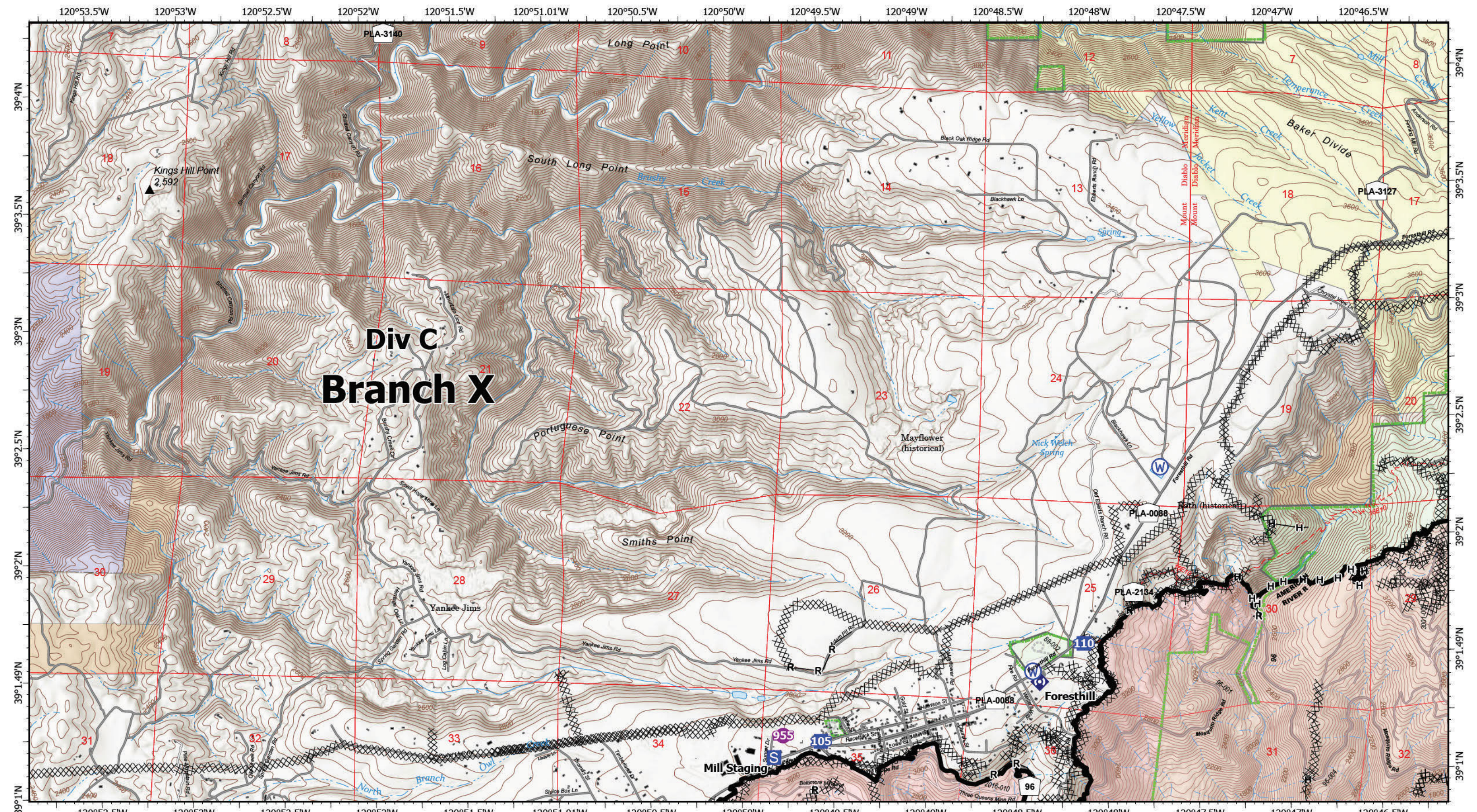
**Page Name: D6**

0 0.5 1 Miles

Prepared by:  
 CAIMT12  
 10/17/2022 19:58  
 North American 1983 Datum, Lat,Long Grid

IAP Map  
 MOSQUITO  
 10/17/2022






**Div C  
Branch X**

**IAP Map**  
**MOSQUITO**  
 10/17/2022

**IAP Map**  
**MOSQUITO**  
 CA-TNF-001371  
 10/17/2022

- |                               |                        |              |
|-------------------------------|------------------------|--------------|
| Wildfire Daily Fire Perimeter | Completed Road as Line | Fire Station |
| Contained                     | Helispot               | Repeater     |
| Completed Dozer Line          | Drop Point             | Water Source |
| Completed Hand Line           | Staging Area           | SPI Tahoe    |

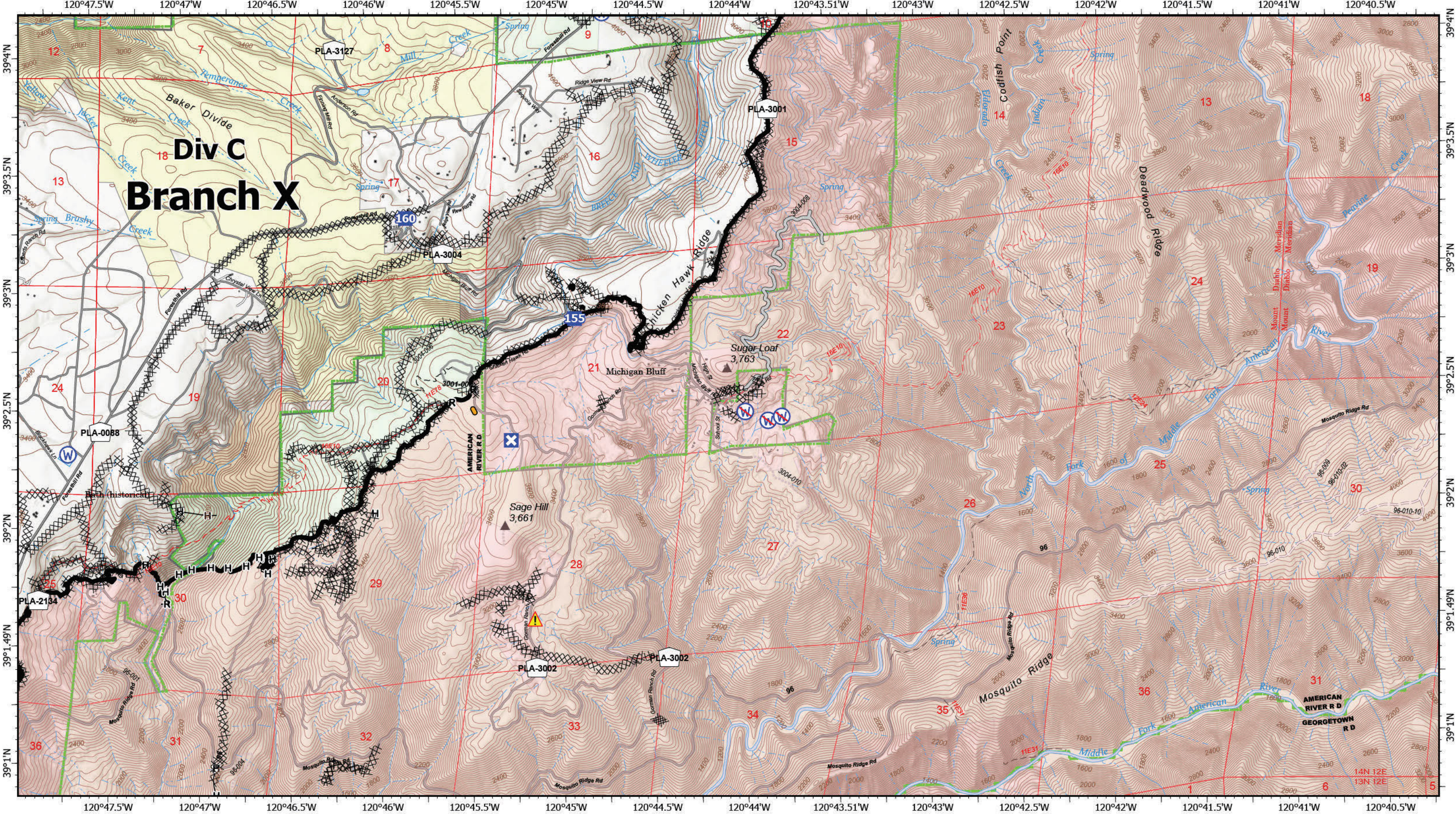
**Page Name: E4**



Prepared by:  
 CAIMT12  
 10/17/2022 19:58  
 North American 1983 Datum, Lat/Long Grid

**IAP Map**  
**MOSQUITO**  
 10/17/2022





# IAP Map

MOSQUITO  
CA-TNF-001371  
10/17/2022

- Wildfire Daily Fire Perimeter
- Contained
- Completed Dozer Line
- Completed Hand Line
- Completed Road as Line
- Access or Improved Road
- Management Action Point
- Drop Point
- Closure
- Hazard
- Water Source
- Restricted Water Source
- SPI Tahoe

Page Name: E5

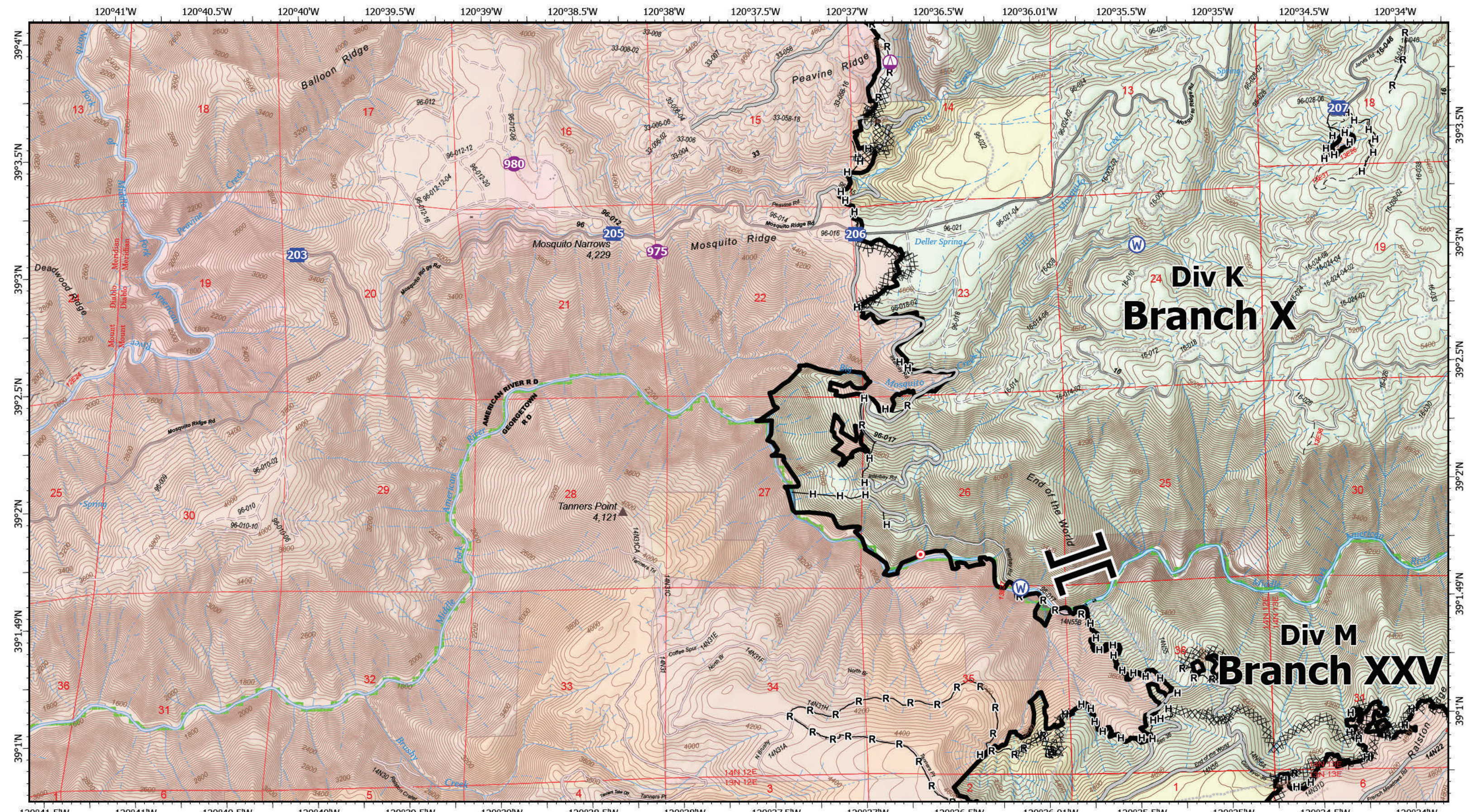


Prepared by:  
CAIMT12  
10/17/2022 19:59  
North American 1983 Datum, Lat,Long Grid

IAP Map  
MOSQUITO  
10/17/2022

IAP Map  
MOSQUITO  
10/17/2022





**Div K  
Branch X**

**Div M  
Branch XXV**

**IAP Map**  
**MOSQUITO**  
 CA-TNF-001371  
 10/17/2022

- Wildfire Daily Fire Perimeter
- Contained
- Completed Dozer Line
- Completed Hand Line
- Completed Road as Line
- Access or Improved Road
- Helispot
- Sling Site
- Branch Break
- Drop Point
- Hot Spot - Spot Fire
- Hazard
- Water Source
- SPI Tahoe

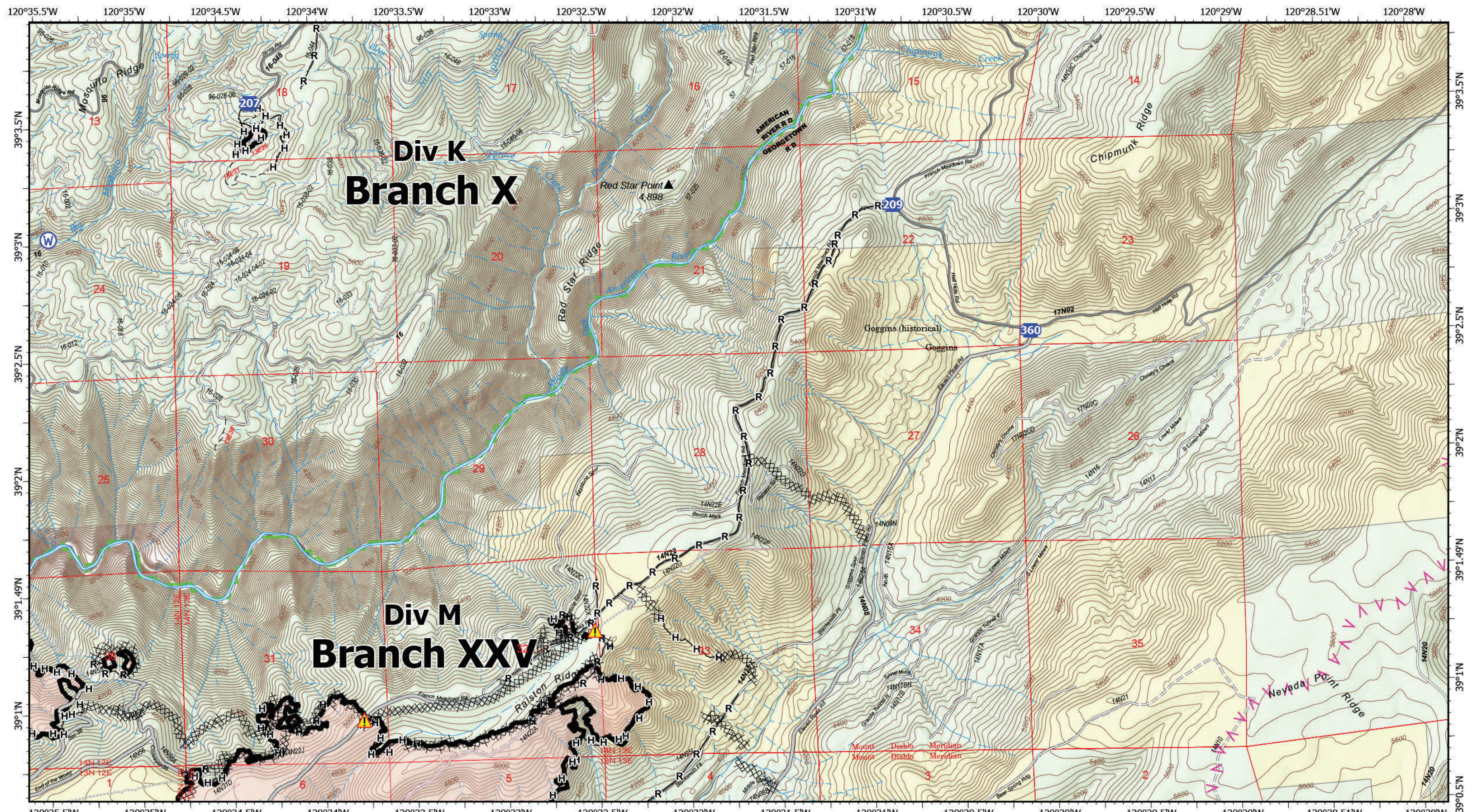
**Page Name: E6**

0 0.5 1 Miles

Prepared by:  
 CAIMT12  
 10/17/2022 19:59  
 North American 1983 Datum, Lat/Long Grid

**IAP Map**  
**MOSQUITO**  
 10/17/2022





**Div K  
Branch X**

**Div M  
Branch XXV**

**IAP Map**  
**MOSQUITO**  
 10/17/2022

**IAP Map**  
**MOSQUITO**  
 CA-TNF-001371  
 10/17/2022

- |                               |           |                      |                     |                        |                    |                         |            |        |              |           |
|-------------------------------|-----------|----------------------|---------------------|------------------------|--------------------|-------------------------|------------|--------|--------------|-----------|
| Wildfire Daily Fire Perimeter | Contained | Completed Dozer Line | Completed Hand Line | Completed Road as Line | Planned Fuel Break | Access or Improved Road | Drop Point | Hazard | Water Source | SPI Tahoe |
|-------------------------------|-----------|----------------------|---------------------|------------------------|--------------------|-------------------------|------------|--------|--------------|-----------|

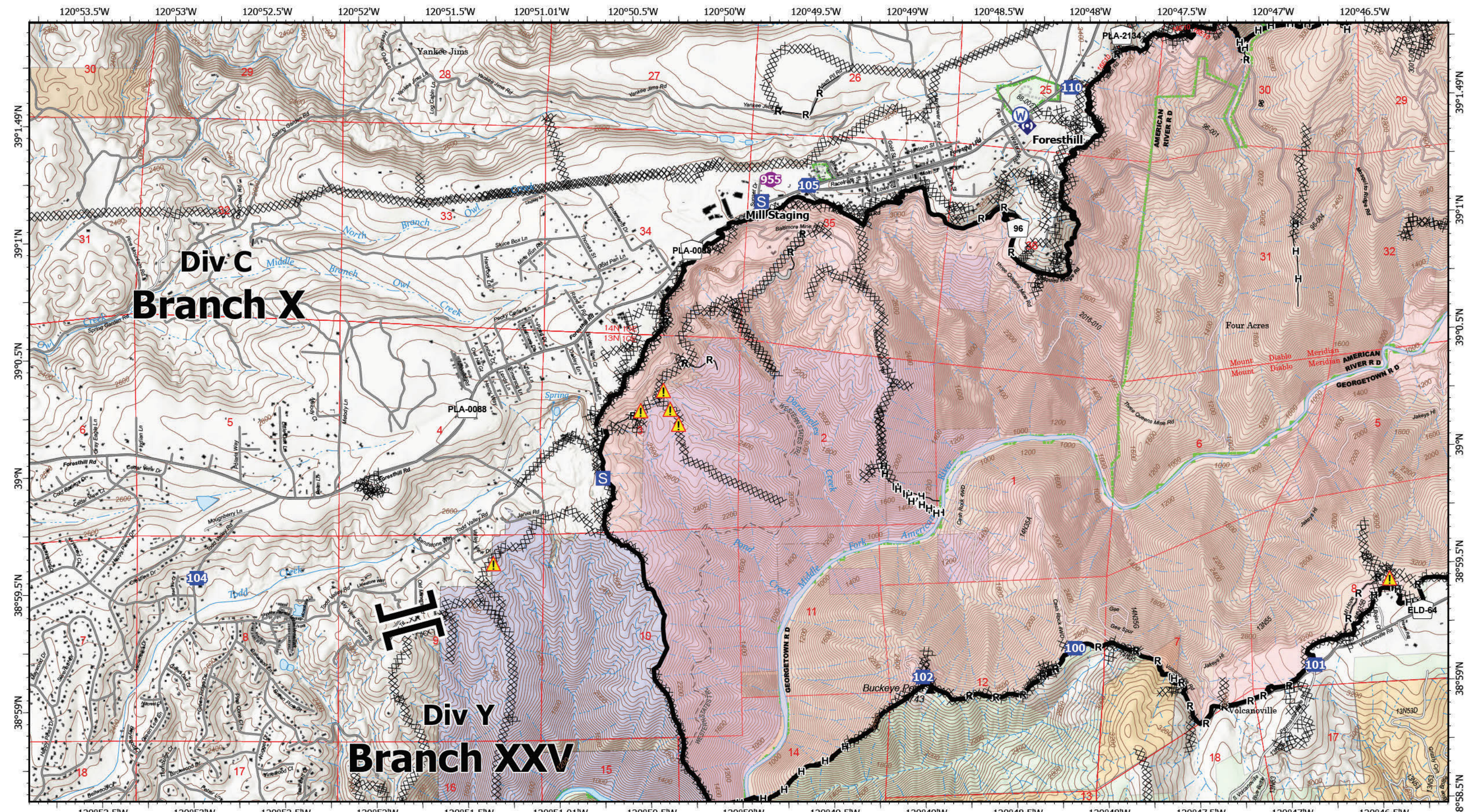
**Page Name: E7**



Prepared by:  
 CAIIMT12  
 10/17/2022 19:59  
 North American 1983 Datum, Lat/Long Grid

**IAP Map**  
**MOSQUITO**  
 10/17/2022





IAP Map  
 MOSQUITO  
 10/17/2022

**IAP Map**  
**MOSQUITO**  
 CA-TNF-001371  
 10/17/2022

- |                               |                         |                        |              |              |
|-------------------------------|-------------------------|------------------------|--------------|--------------|
| Wildfire Daily Fire Perimeter | Completed Dozer Line    | Completed Road as Line | Drop Point   | Hazard       |
| Contained                     | Access or Improved Road | Helispot               | Staging Area | Water Source |
| Completed Hand Line           | Completed Hand Line     | Fire Station           | Repeater     | SPI Camino   |
|                               | Branch Break            |                        |              |              |

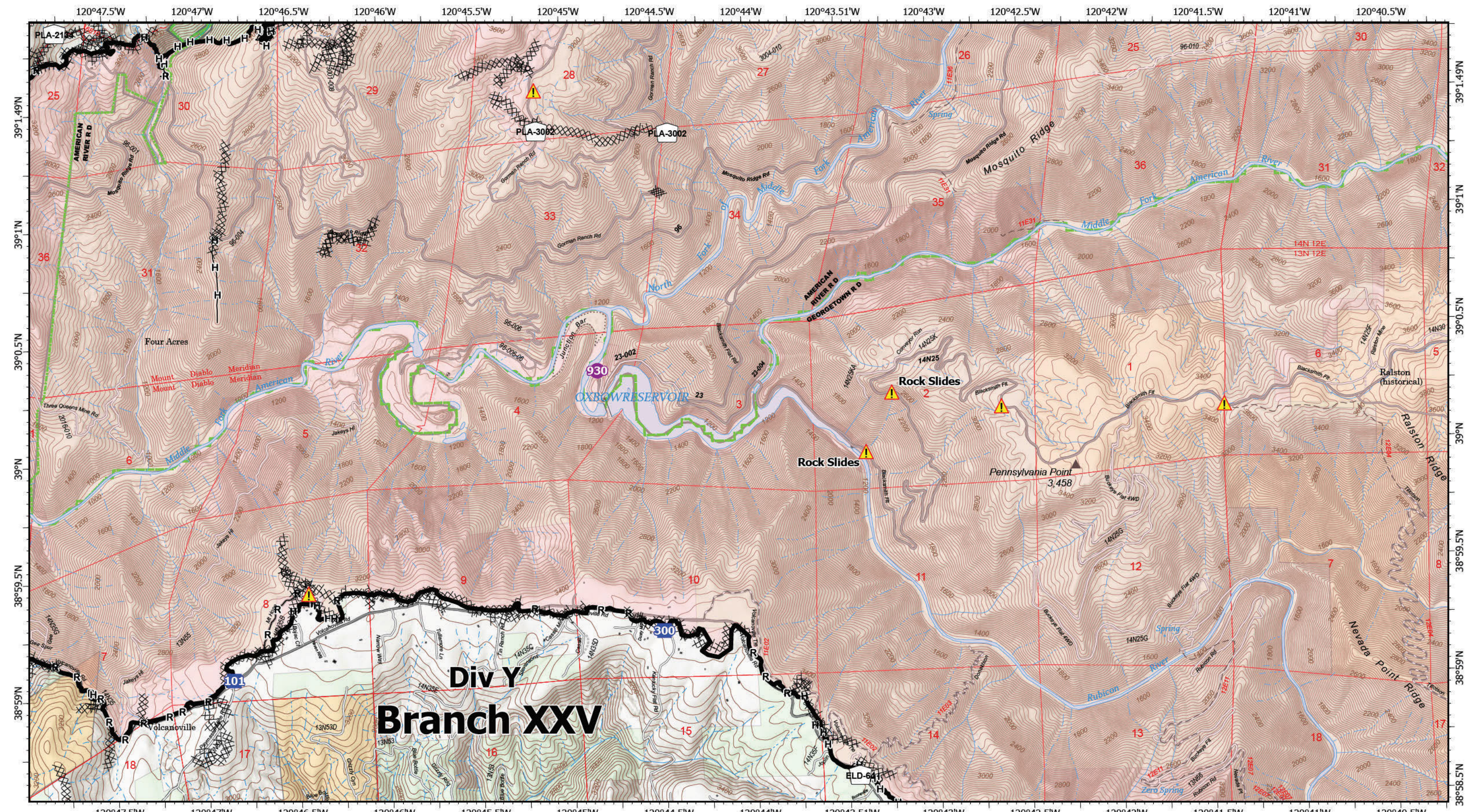
**Page Name: F4**

0 0.5 1 Miles

Prepared by:  
 CAIMT12  
 10/17/2022 19:59  
 North American 1983 Datum, Lat/Long Grid

IAP Map  
 MOSQUITO  
 10/17/2022





IAP Map  
MOSQUITO  
10/17/2022

**IAP Map**  
MOSQUITO  
CA-TNF-001371  
10/17/2022

- |                               |                        |            |
|-------------------------------|------------------------|------------|
| Wildfire Daily Fire Perimeter | Completed Road as Line | SPI Tahoe  |
| Contained                     | Helispot               | SPI Camino |
| Completed Dozer Line          | Drop Point             |            |
| Completed Hand Line           | Hazard                 |            |

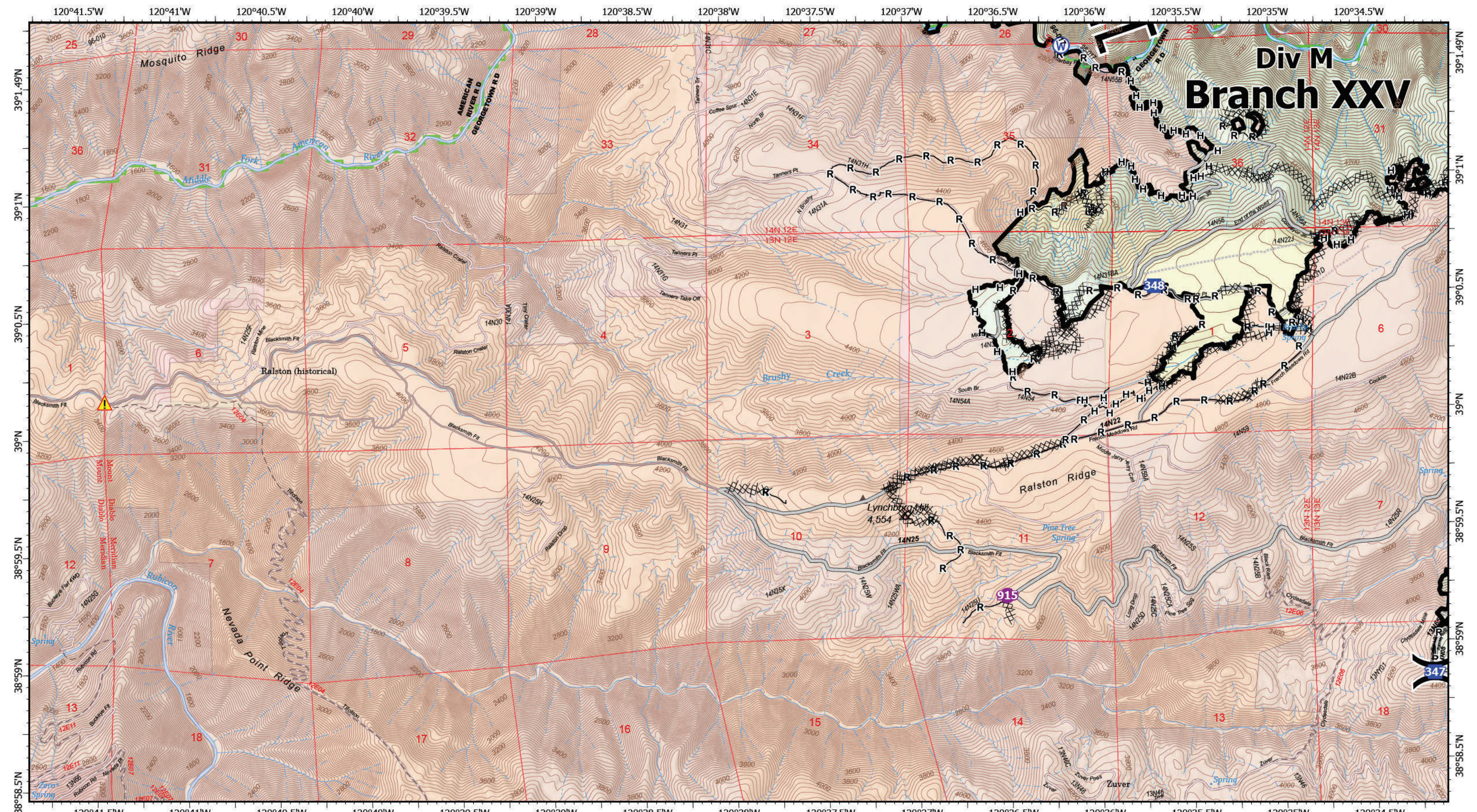
**Page Name: F5**

0 0.5 1 Miles

↑  
Prepared by:  
CAIMT12  
10/17/2022 19:59  
North American 1983 Datum, Lat/Long Grid

IAP Map  
MOSQUITO  
10/17/2022





# Div M Branch XXV

**IAP Map**  
**MOSQUITO**  
 10/17/2022

**IAP Map**  
**MOSQUITO**  
 CA-TNF-001371  
 10/17/2022

- |                               |                         |                      |              |
|-------------------------------|-------------------------|----------------------|--------------|
| Wildfire Daily Fire Perimeter | Completed Road as Line  | Branch Break         | Water Source |
| Contained                     | Access or Improved Road | Drop Point           | SPI Tahoe    |
| Completed Dozer Line          | Helispot                | Hot Spot - Spot Fire |              |
| Completed Hand Line           | Division Break          | Hazard               |              |

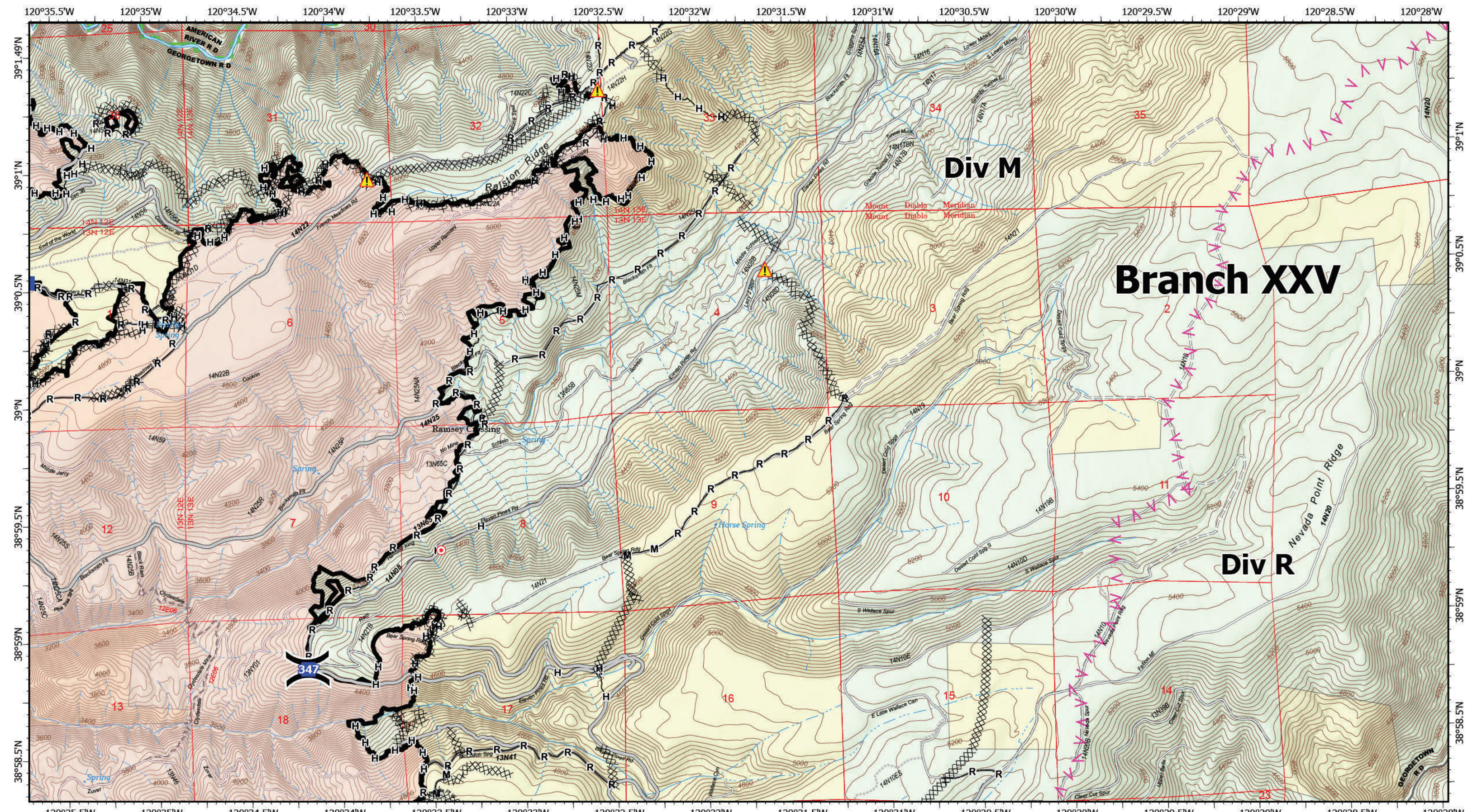
**Page Name: F6**

0 0.5 1 Miles

Prepared by:  
 CAIMT12  
 10/17/2022 20:00  
 North American 1983 Datum, Lat/Long Grid

**IAP Map**  
**MOSQUITO**  
 10/17/2022





IAP Map  
 MOSQUITO  
 10/17/2022

**IAP Map**  
**MOSQUITO**  
 CA-TNF-001371  
 10/17/2022

- |                               |                      |                         |                     |                                   |
|-------------------------------|----------------------|-------------------------|---------------------|-----------------------------------|
| Wildfire Daily Fire Perimeter | Contained            | Completed Dozer Line    | Completed Hand Line | Completed Mixed Construction Line |
| Planned Fuel Break            | Hot Spot - Spot Fire | Access or Improved Road | Drop Point          | Hazard                            |
| Completed Road as Line        | SPI Tahoe            | Division Break          | Branch Break        |                                   |

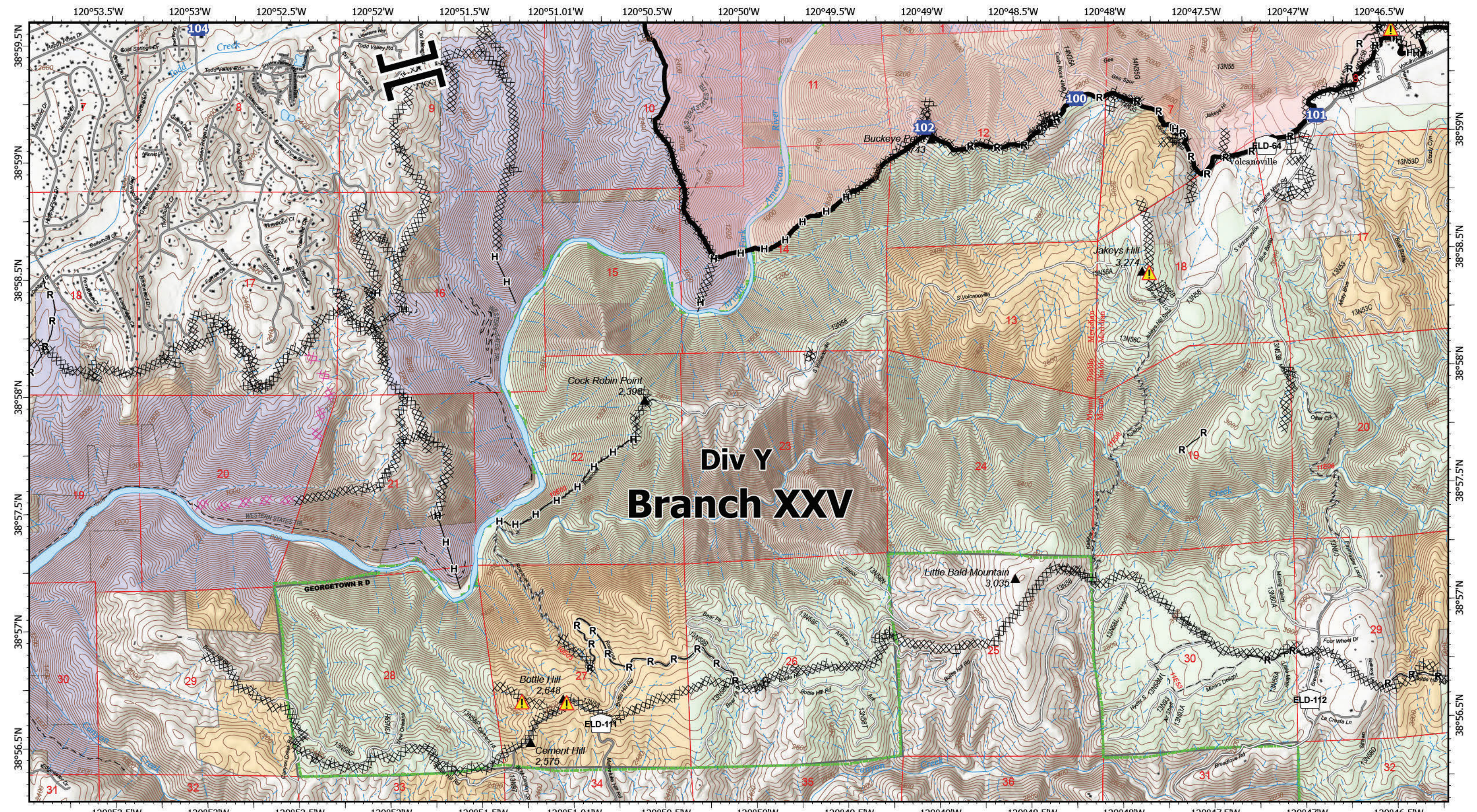
**Page Name: F7**



Prepared by:  
 CAIMT12  
 10/17/2022 20:00  
 North American 1983 Datum, LatLong Grid

IAP Map  
 MOSQUITO  
 10/17/2022





# Div Y Branch XXV

IAP Map  
MOSQUITO  
10/17/2022

**IAP Map**  
MOSQUITO  
CA-TNF-001371  
10/17/2022

- |                               |           |                      |                     |                        |                    |              |            |        |            |
|-------------------------------|-----------|----------------------|---------------------|------------------------|--------------------|--------------|------------|--------|------------|
| Wildfire Daily Fire Perimeter | Contained | Completed Dozer Line | Completed Hand Line | Completed Road as Line | Planned Dozer Line | Branch Break | Drop Point | Hazard | SPI Camino |
|-------------------------------|-----------|----------------------|---------------------|------------------------|--------------------|--------------|------------|--------|------------|

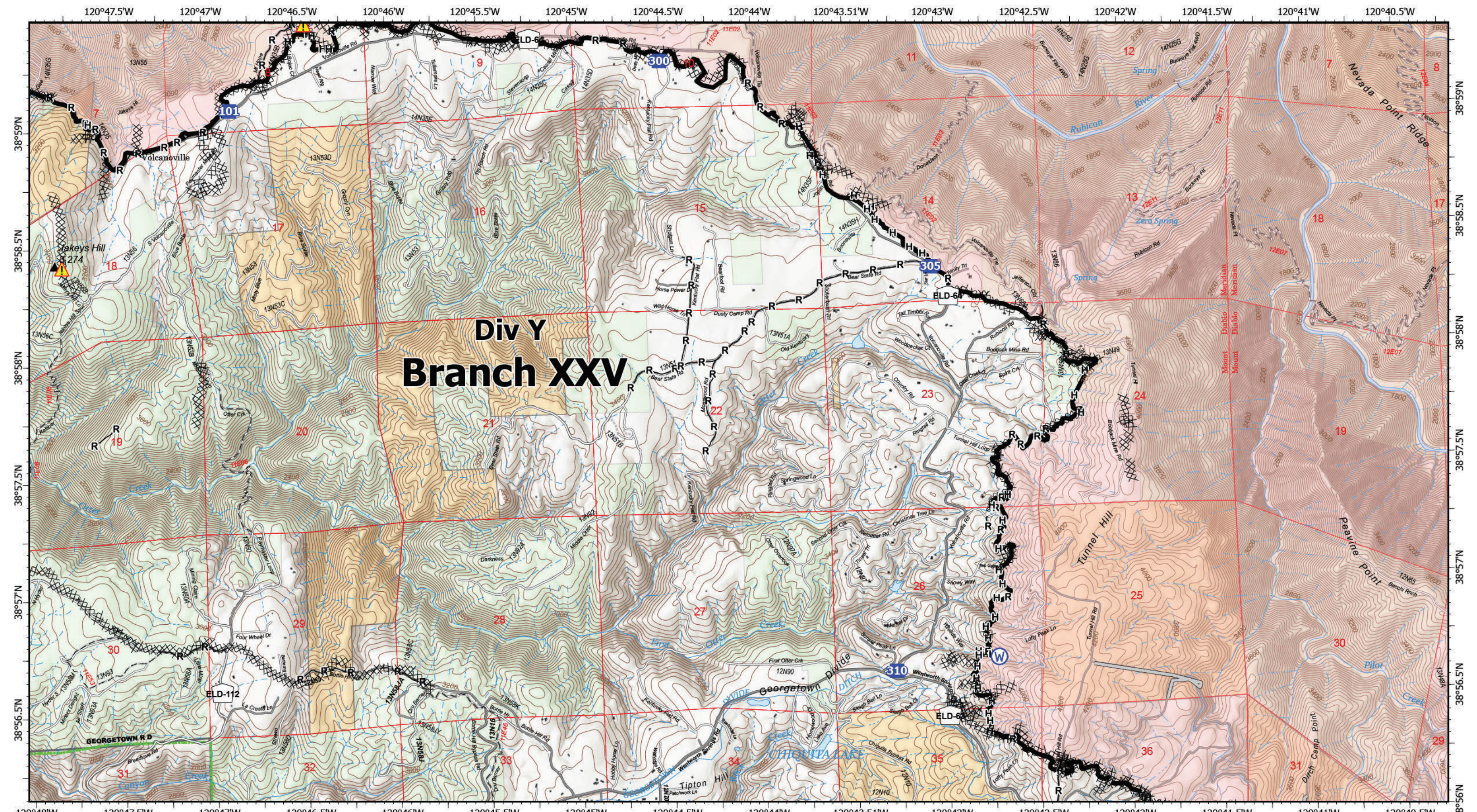
**Page Name: G4**

0 0.5 1 Miles

Prepared by:  
CAIMT12  
10/17/2022 20:00  
North American 1983 Datum, Lat/Long Grid

IAP Map  
MOSQUITO  
10/17/2022





IAP Map  
 MOSQUITO  
 10/17/2022

**IAP Map**  
**MOSQUITO**  
 CA-TNF-001371  
 10/17/2022

- |                               |                         |              |
|-------------------------------|-------------------------|--------------|
| Wildfire Daily Fire Perimeter | Completed Road as Line  | Hazard       |
| Contained                     | Access or Improved Road | Water Source |
| Completed Dozer Line          | Helispot                | SPI Tahoe    |
| Completed Hand Line           | Drop Point              | SPI Camino   |

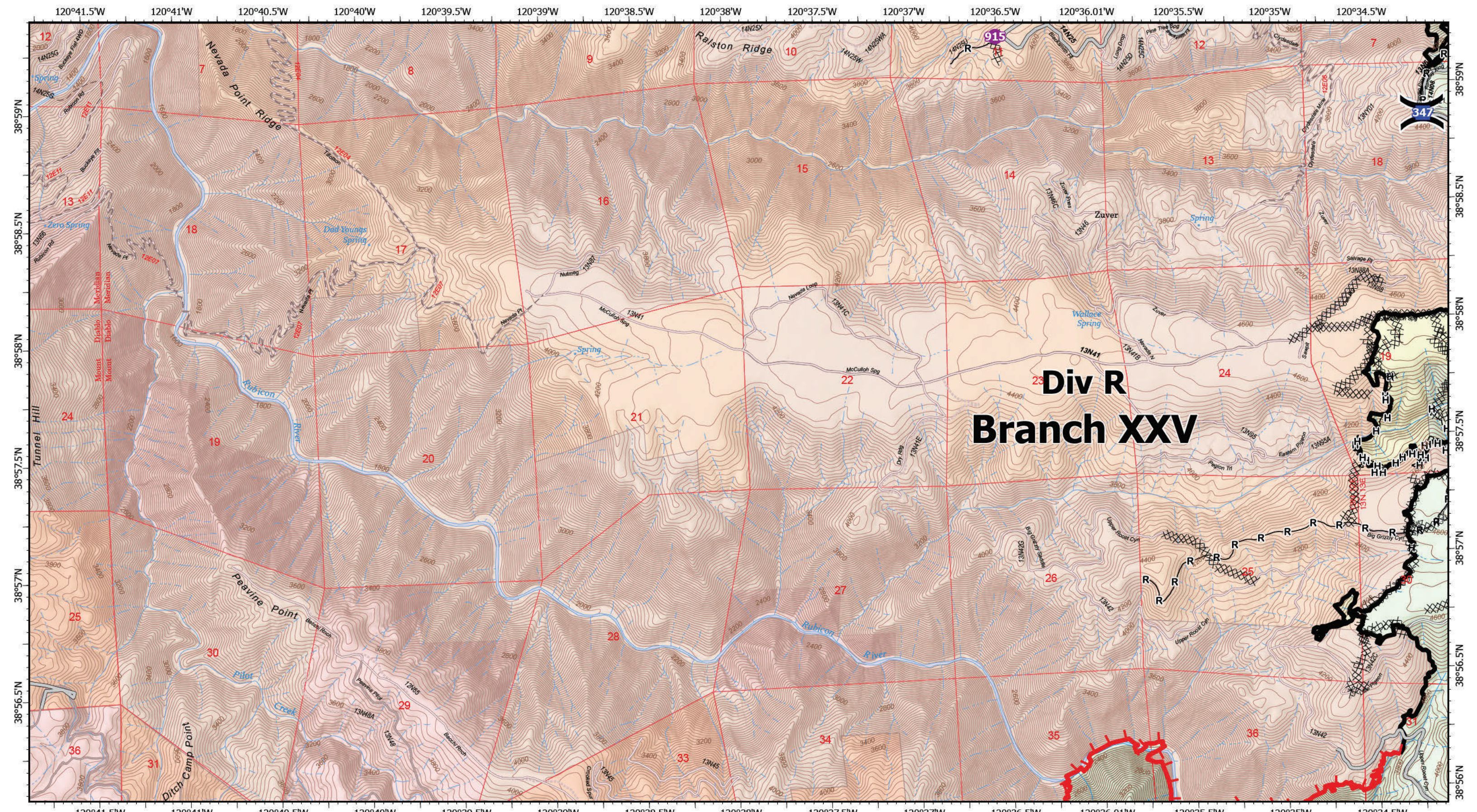
**Page Name: G5**

0      0.5      1  
 Miles

Prepared by:  
 CAIMT12  
 10/17/2022 20:00  
 North American 1983 Datum, Lat/Long Grid

IAP Map  
 MOSQUITO  
 10/17/2022





# Div R Branch XXV

**IAP Map**  
**MOSQUITO**  
 CA-TNF-001371  
 10/17/2022

- Wildfire Daily Fire Perimeter
- Contained
- Uncontained
- Completed Dozer Line
- Completed Hand Line
- Completed Road as Line
- Access or Improved Road
- Helispot
- ) Division Break
- Drop Point
- SPI Tahoe
- SPI Camino

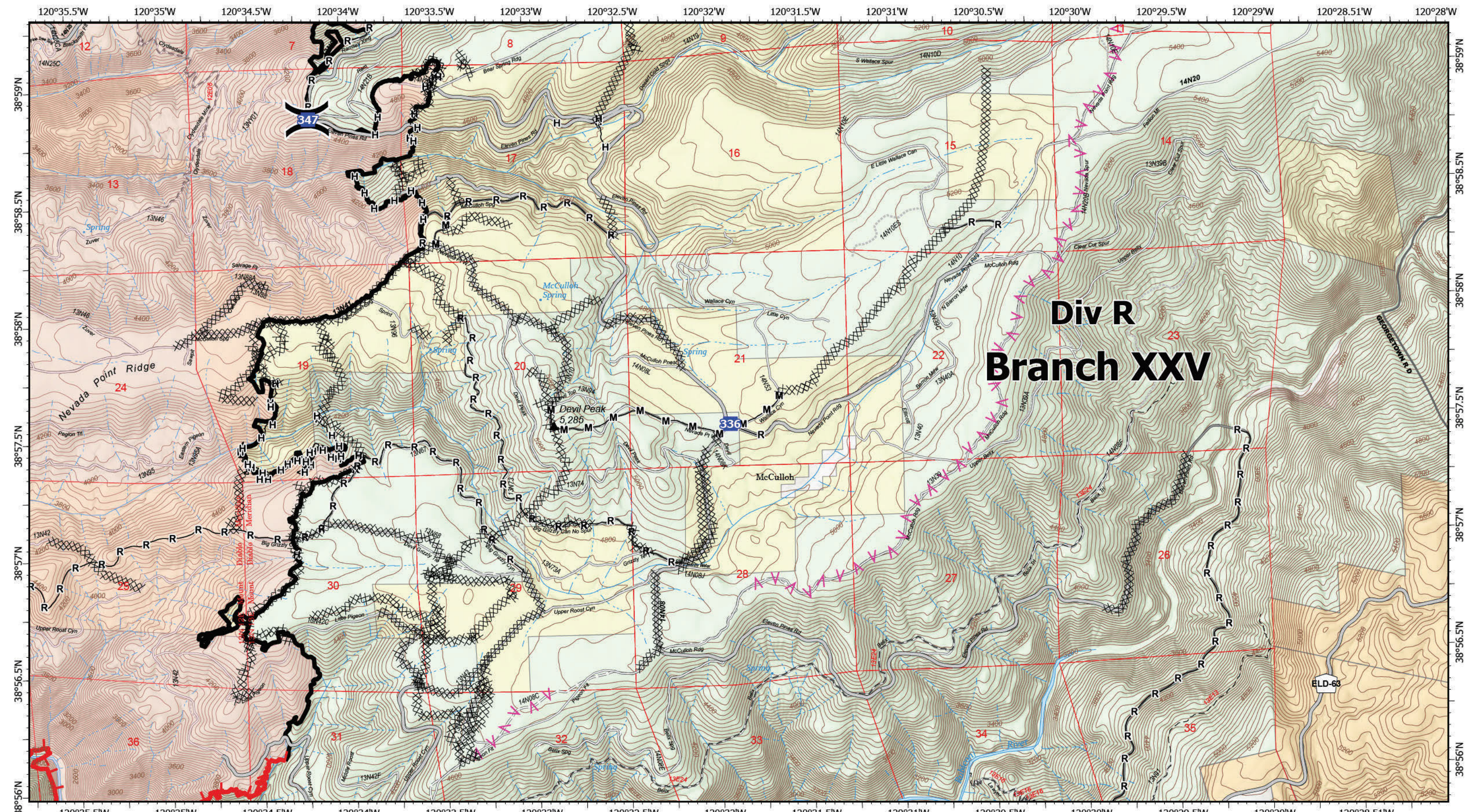
**Page Name: G6**

0 0.5 1 Miles

Prepared by:  
 CAIIMT12  
 10/17/2022 20:00  
 North American 1983 Datum, Lat/Long Grid

**IAP Map**  
**MOSQUITO**  
 10/17/2022





# Div R Branch XXV

IAP Map  
 MOSQUITO  
 10/17/2022

**IAP Map**  
**MOSQUITO**  
 CA-TNF-001371  
 10/17/2022

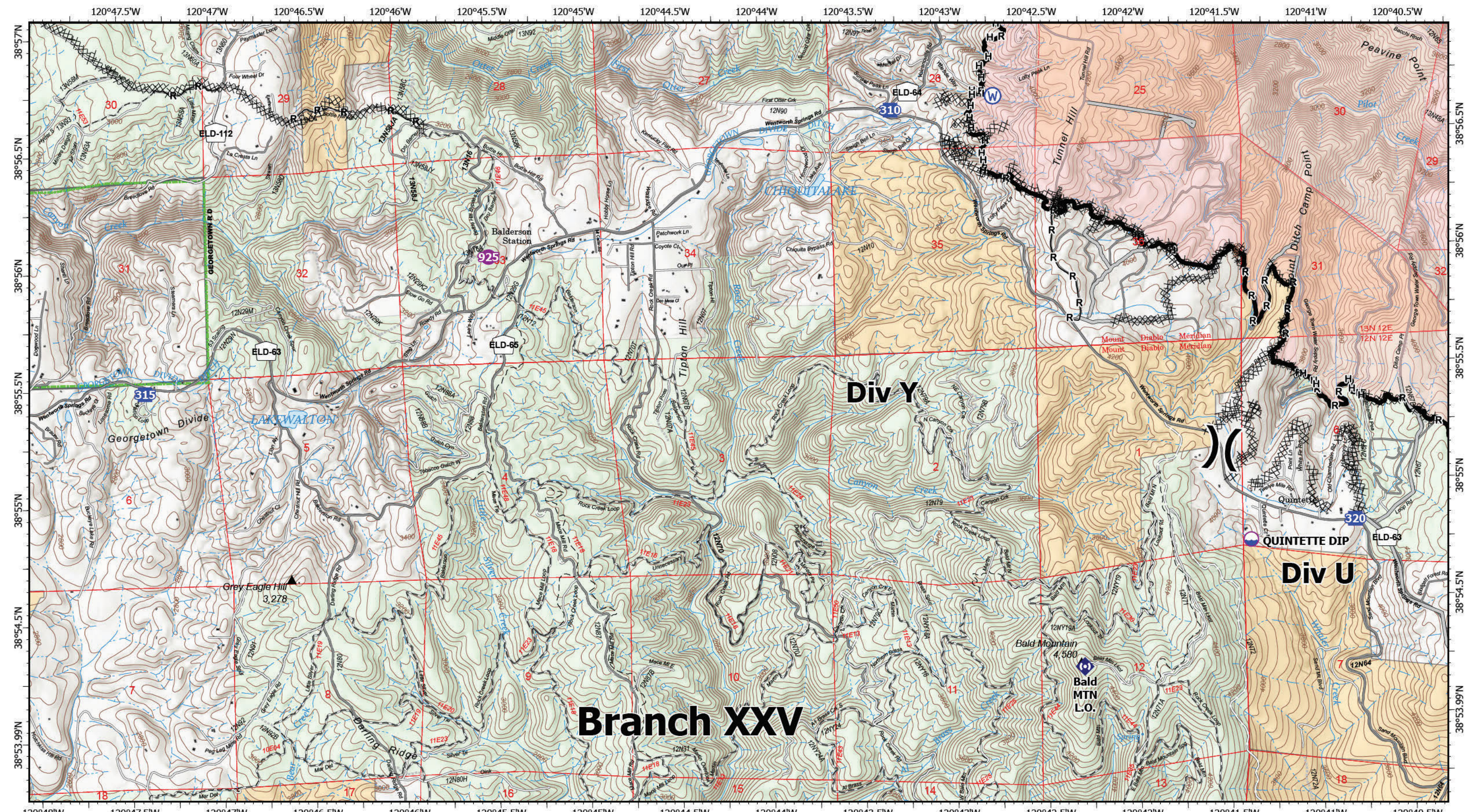
- |                               |           |             |                      |                     |                                   |                        |                    |                         |                |            |                      |           |            |
|-------------------------------|-----------|-------------|----------------------|---------------------|-----------------------------------|------------------------|--------------------|-------------------------|----------------|------------|----------------------|-----------|------------|
| Wildfire Daily Fire Perimeter | Contained | Uncontained | Completed Dozer Line | Completed Hand Line | Completed Mixed Construction Line | Completed Road as Line | Planned Fuel Break | Access or Improved Road | Division Break | Drop Point | Hot Spot - Spot Fire | SPI Tahoe | SPI Camino |
|-------------------------------|-----------|-------------|----------------------|---------------------|-----------------------------------|------------------------|--------------------|-------------------------|----------------|------------|----------------------|-----------|------------|

**Page Name: G7**  
  
 0 0.5 1 Miles

Prepared by:  
 CAIMT12  
 10/17/2022 20:00  
 North American 1983 Datum, LatLong Grid

IAP Map  
 MOSQUITO  
 10/17/2022





IAP Map  
 MOSQUITO  
 10/17/2022

**IAP Map**  
**MOSQUITO**  
 CA-TNF-001371  
 10/17/2022

- |                               |                         |              |
|-------------------------------|-------------------------|--------------|
| Wildfire Daily Fire Perimeter | Access or Improved Road | Repeater     |
| Contained                     | Dip Site                | Water Source |
| Completed Dozer Line          | Helispot                | SPI Camino   |
| Completed Hand Line           | Division Break          |              |
| Completed Road as Line        | Drop Point              |              |

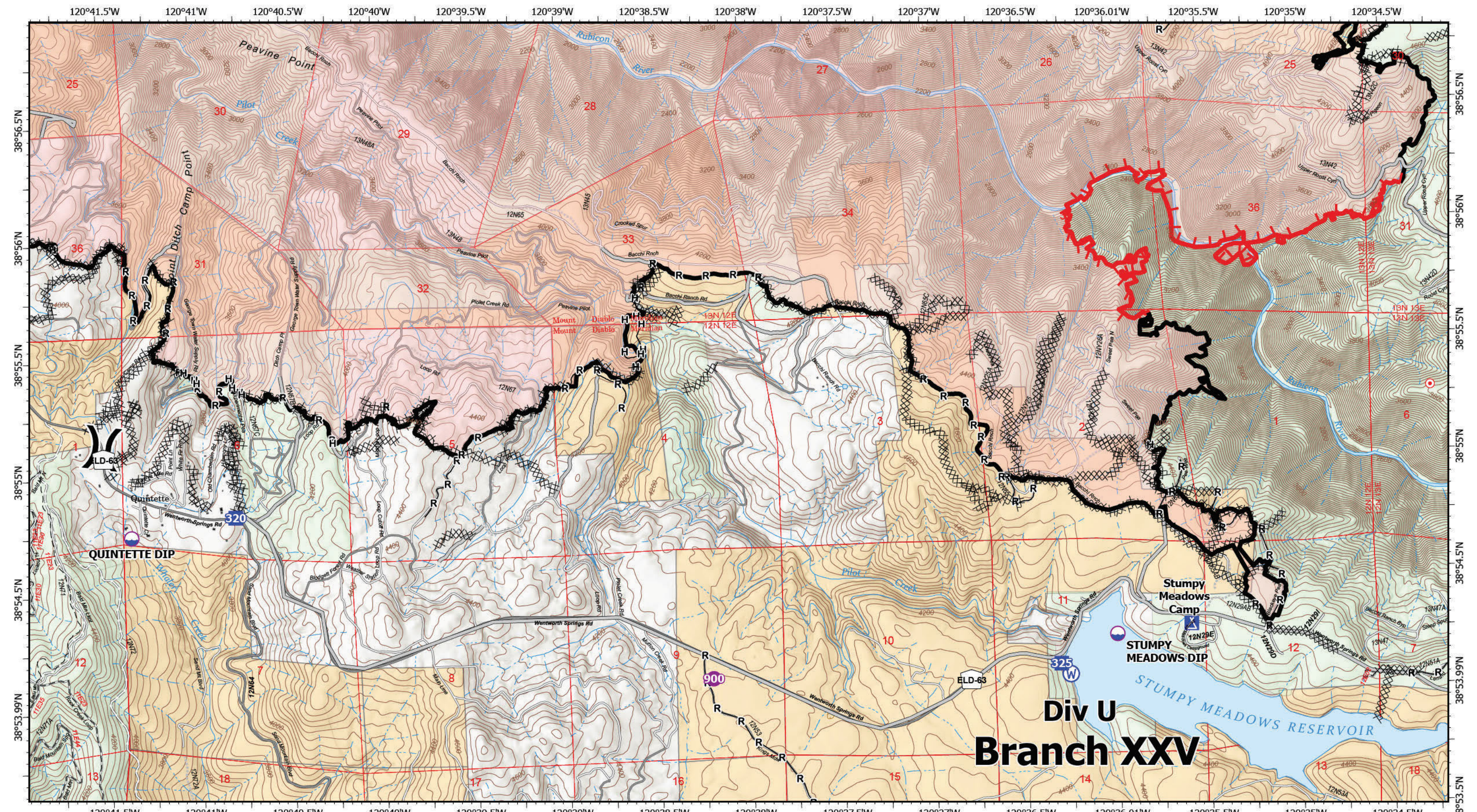
**Page Name: H5**

0      0.5      1  
 Miles

Prepared by:  
 CAIMT12  
 10/17/2022 20:01  
 North American 1983 Datum, LatLong Grid

IAP Map  
 MOSQUITO  
 10/17/2022





**IAP Map**  
**MOSQUITO**  
 CA-TNF-001371  
 10/17/2022

- Wildfire Daily Fire Perimeter
- Contained
- Uncontained
- Completed Dozer Line
- Completed Hand Line
- Completed Road as Line
- Access or Improved Road
- Dip Site
- Helispot
- ) Division Break
- ▲ Drop Point
- ▲ Camp
- Hot Spot - Spot Fire
- W Water Source
- SPI Tahoe
- SPI Camino

**Page Name: H6**

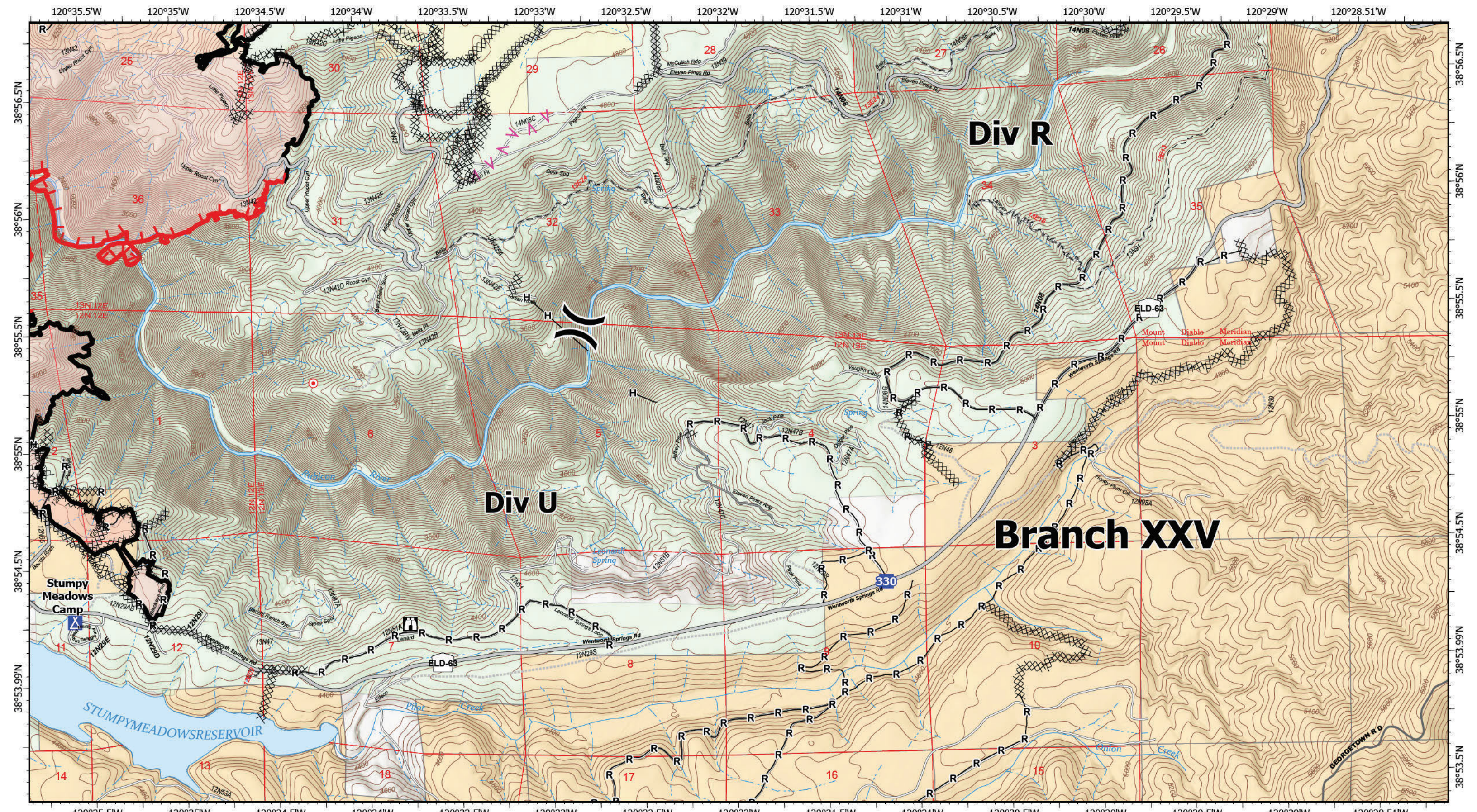
0 0.5 1 Miles

↑

Prepared by:  
 CAIMT12  
 10/17/2022 20:01  
 North American 1983 Datum, Lat/Long Grid

**IAP Map**  
**MOSQUITO**  
10/17/2022





IAP Map  
 MOSQUITO  
 10/17/2022

**IAP Map**  
**MOSQUITO**  
 CA-TNF-001371  
 10/17/2022

- |                               |           |             |                      |                     |                        |                    |                         |            |                |                      |           |            |
|-------------------------------|-----------|-------------|----------------------|---------------------|------------------------|--------------------|-------------------------|------------|----------------|----------------------|-----------|------------|
| Wildfire Daily Fire Perimeter | Contained | Uncontained | Completed Dozer Line | Completed Hand Line | Completed Road as Line | Planned Fuel Break | Access or Improved Road | Dip Site   | Division Break | Hot Spot - Spot Fire | SPI Tahoe | SPI Camino |
|                               |           |             |                      | Completed Hand Line | Completed Road as Line | Planned Fuel Break | Access or Improved Road | Dip Site   | Division Break | Hot Spot - Spot Fire | SPI Tahoe | SPI Camino |
|                               |           |             |                      |                     |                        | Planned Fuel Break | Access or Improved Road | Drop Point | Camp           |                      |           |            |

**Page Name: H7**



Prepared by:  
 CAIMT12  
 10/17/2022 20:01  
 North American 1983 Datum, Lat/Long Grid

IAP Map  
 MOSQUITO  
 10/17/2022