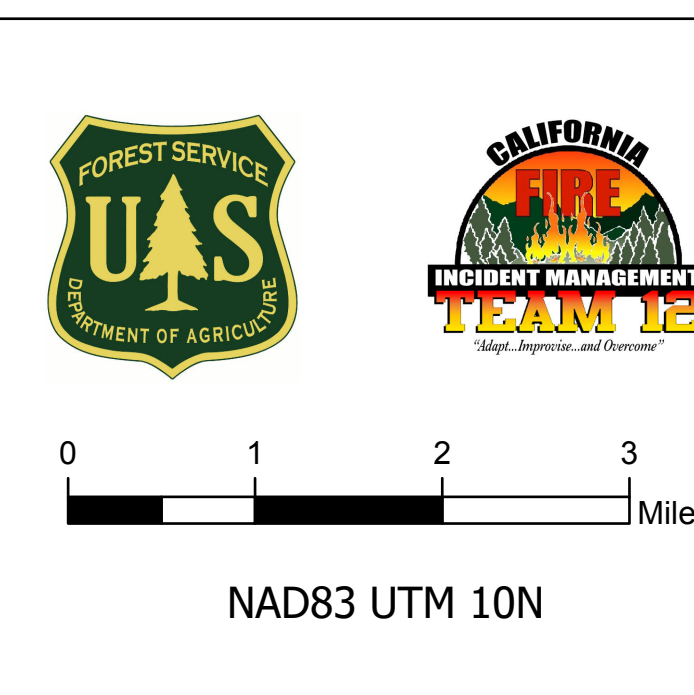




AIR OPS
MOSQUITO
 10/17/2022

- | | | | |
|---|--|---|--|
| <ul style="list-style-type: none"> — Wildfire Daily Fire Perimeter — Contained Fire Edge — Uncontained Fire Edge — Aviation Route — Temporary Flight Restriction PG&E Work Area 2000' AGL — Fences - UAS Do Not Cross | <ul style="list-style-type: none"> — Transmission Line — Transmission Line — PGE Hydro Conveyance — Aviation Check Point — Dip Site — Helispot — Helibase | <ul style="list-style-type: none"> Sling Site Division Break Branch Break Drop Point Camp Lookout Repeater Water Source | <ul style="list-style-type: none"> Restricted Water Source Aviation Hazards (DOF) Cell Sites CAL FIRE Local USDA/Forest Service Military Training Route |
|---|--|---|--|

AIR OPERATIONS
MOSQUITO
 CA-TNF-001371
 10/17/2022



 
 76,788 acres at
 10/05/2022 @ 0030

AIR OPS
MOSQUITO
 10/17/2022