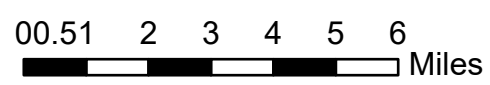



IAP Map
MOSQUITO
10/19/2022



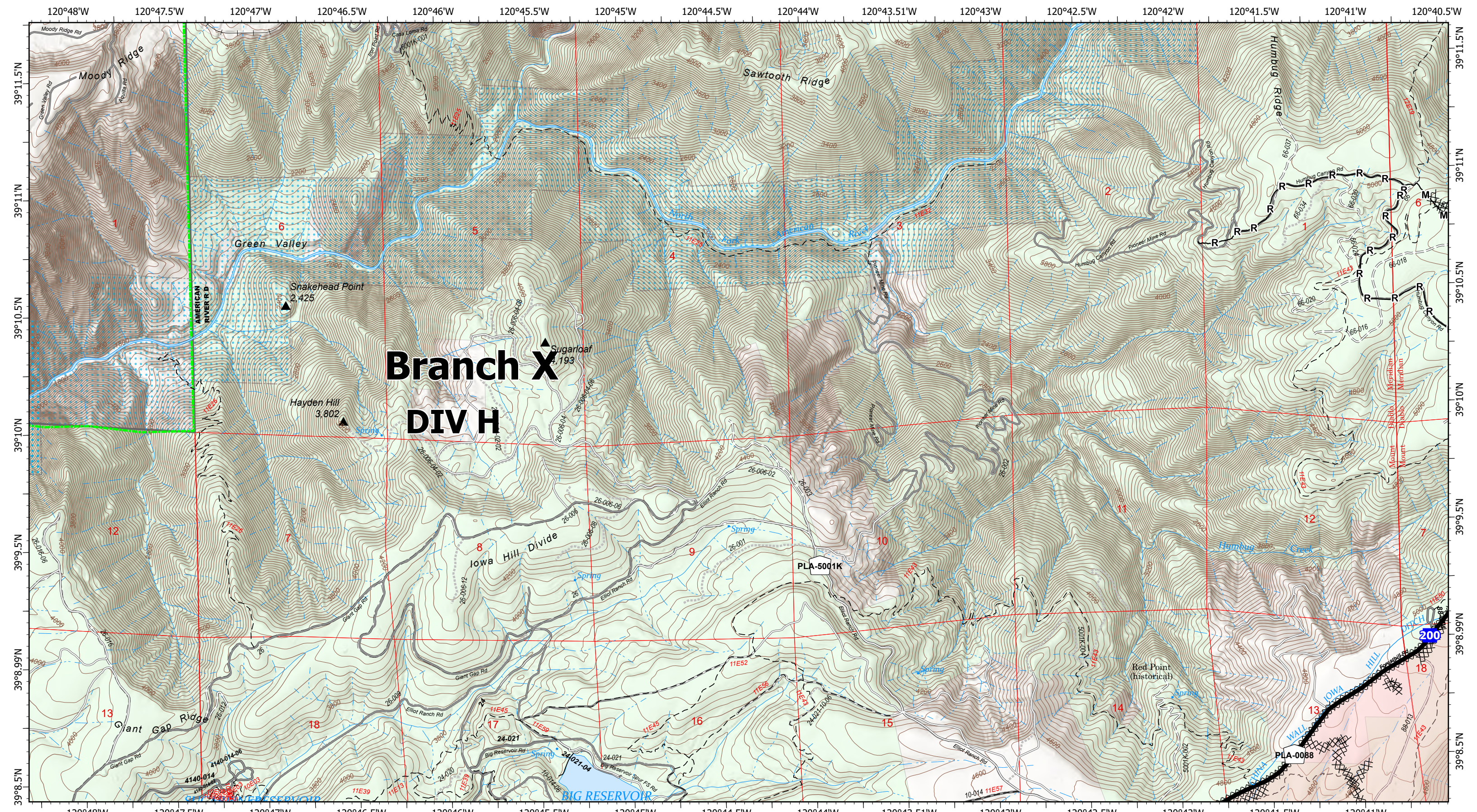
Grid Index

IAP Map
MOSQUITO
CA-TNF-001371
10/19/2022




North American 1983 Datum. LatLong Grid

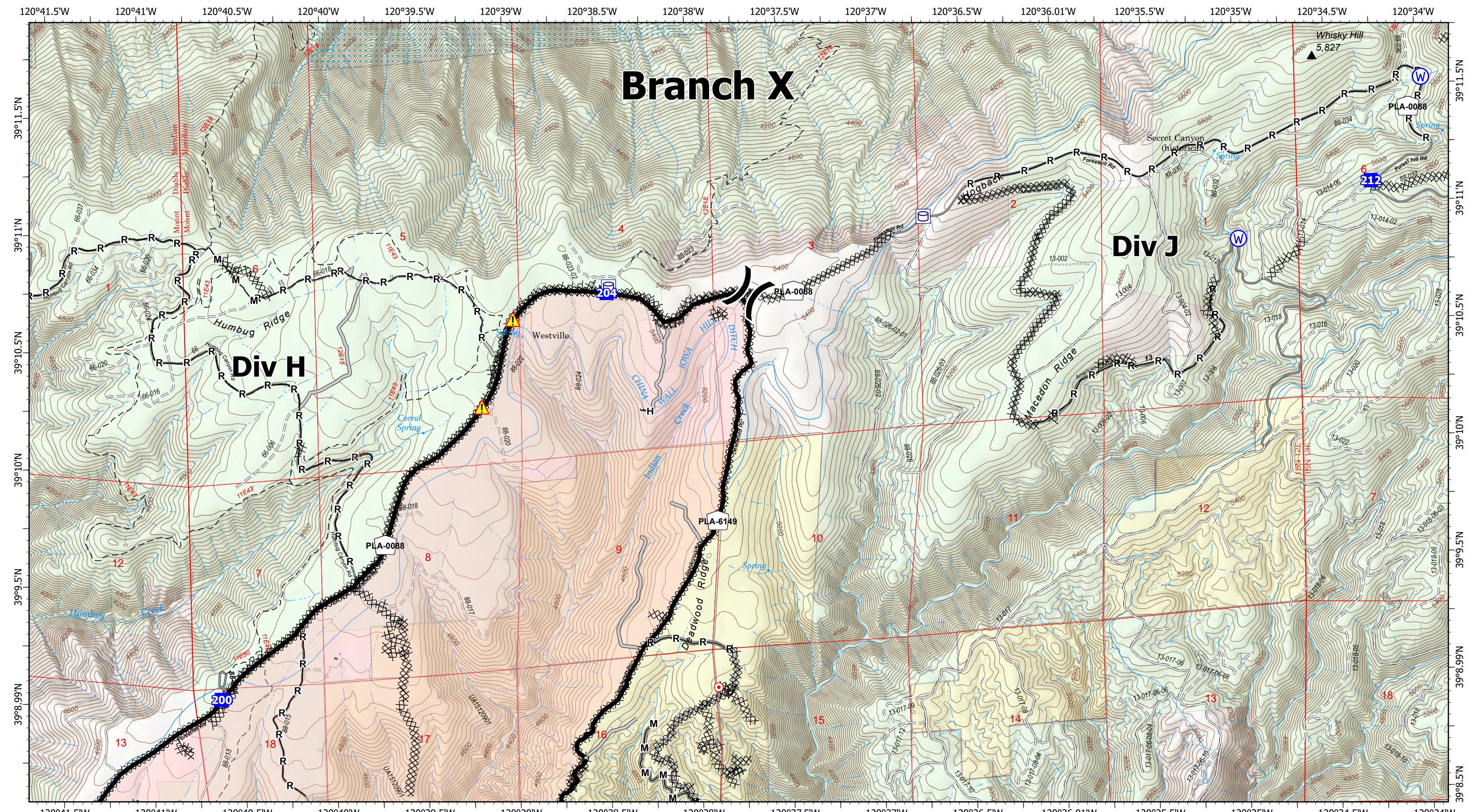
IAP Map
MOSQUITO
10/19/2022



Branch X DIV H

- Wildfire Daily Fire Perimeter
- Contained
- Completed Dozer Line
- Completed Mixed Construction Line
- Completed Road as Line
- Drop Point





Branch X

Div H

Div J

IAP Map
MOSQUITO
 10/19/2022

IAP Map
MOSQUITO
 CA-TNF-001371
 10/19/2022

- | | | |
|-----------------------------------|-------------------------|--------------|
| Wildfire Daily Fire Perimeter | Completed Road as Line | Hazard |
| Contained | Access or Improved Road | Water Source |
| Completed Dozer Line | Division Break | SPI Tahoe |
| Completed Hand Line | Drop Point | |
| Completed Mixed Construction Line | Hot Spot - Spot Fire | |

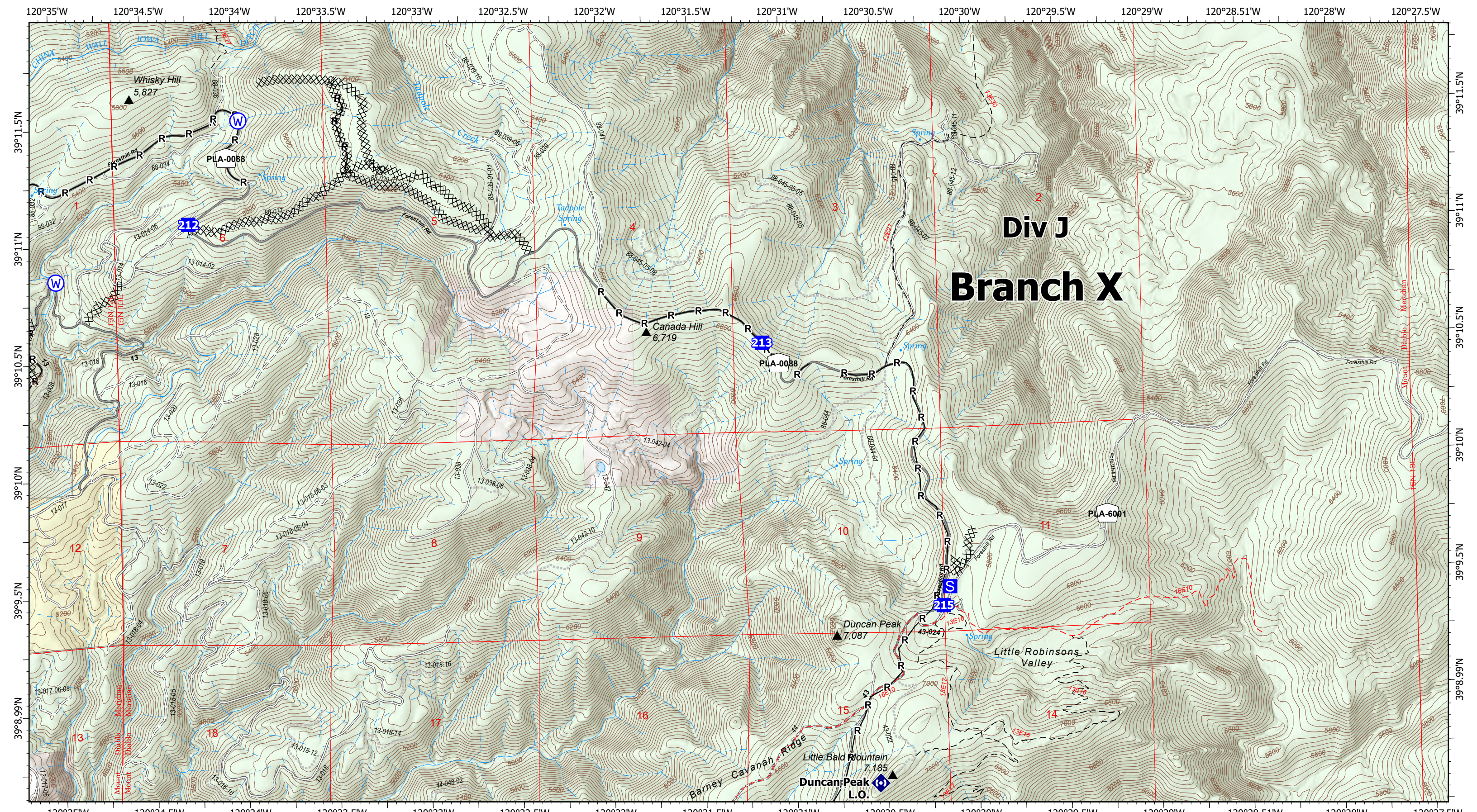
Page Name: B6

0 0.5 1 Miles

North American 1983 Datum. LatLong Grid



IAP Map
MOSQUITO
 10/19/2022




Div J Branch X

IAP Map
MOSQUITO
 10/19/2022

IAP Map
MOSQUITO
 CA-TNF-001371
 10/19/2022

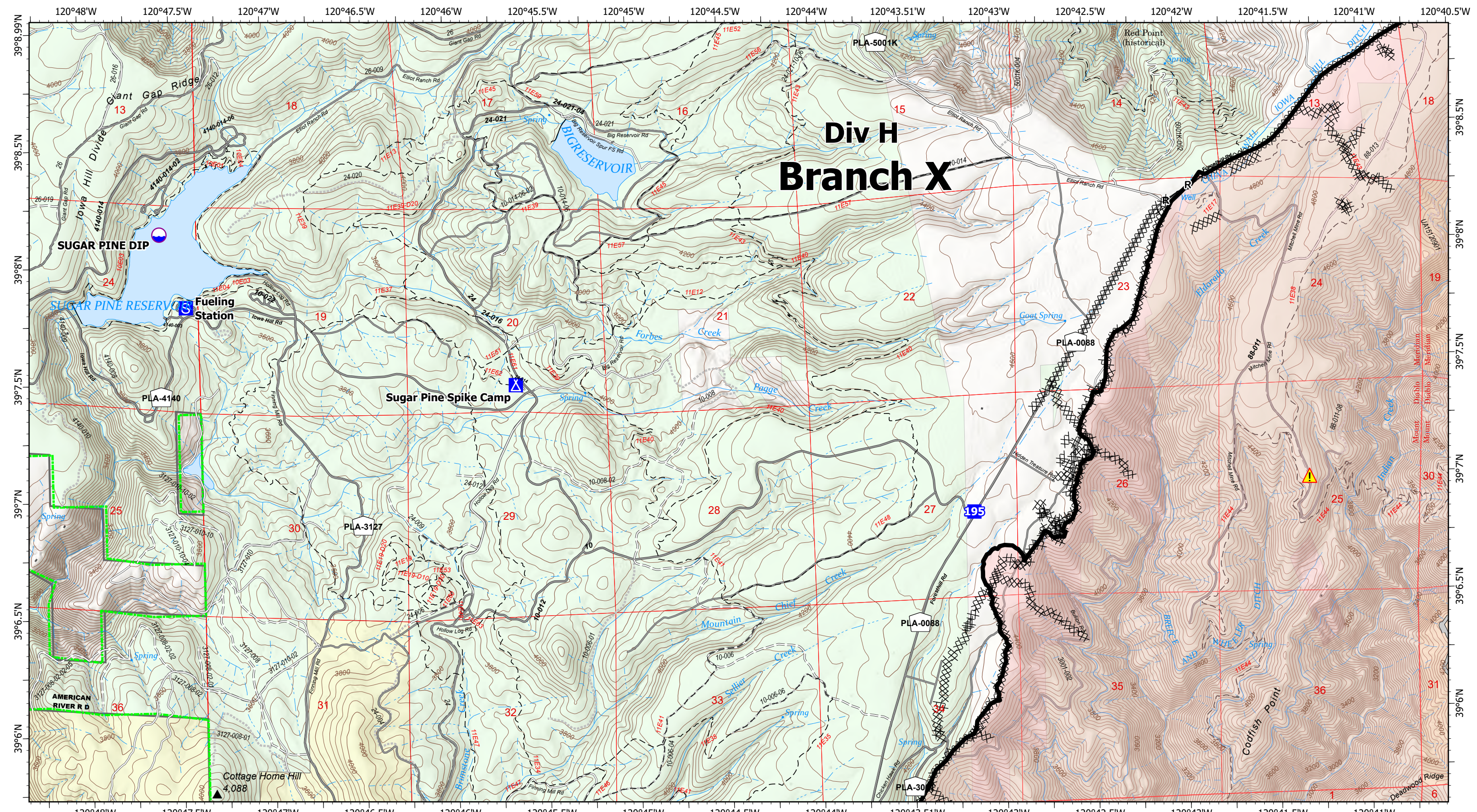
- Completed Dozer Line
- Completed Road as Line
- Drop Point
- Staging Area
- Repeater
- Water Source
- SPI Tahoe

Page Name: B7



North American 1983 Datum, LatLong Grid

IAP Map
MOSQUITO
 10/19/2022




Div H Branch X

IAP Map
MOSQUITO
 CA-TNF-001371
 10/19/2022

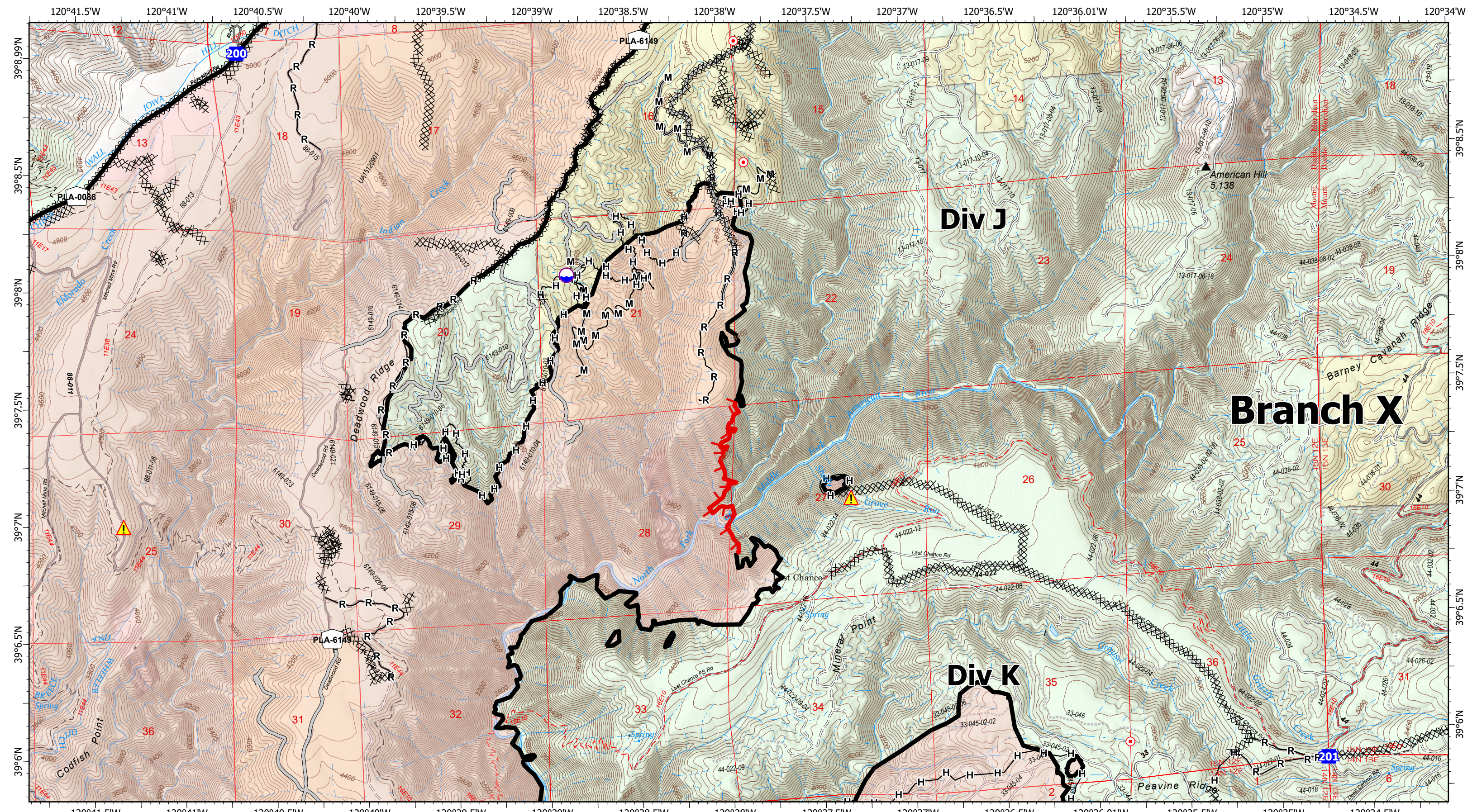
- Wildfire Daily Fire Perimeter
- Contained
- Other
- Completed Dozer Line
- Completed Road as Line
- Access or Improved Road
- Other
- Camp
- Staging Area
- Hazard
- SPI Tahoe
- X Dip Site
- S Staging Area
- ! Hazard
- Drop Point

Page Name: C5



↑
 North American 1983 Datum. LatLong Grid

IAP Map
MOSQUITO
 10/19/2022




IAP Map
MOSQUITO
 10/19/2022

IAP Map
MOSQUITO
 CA-TNF-001371
 10/19/2022

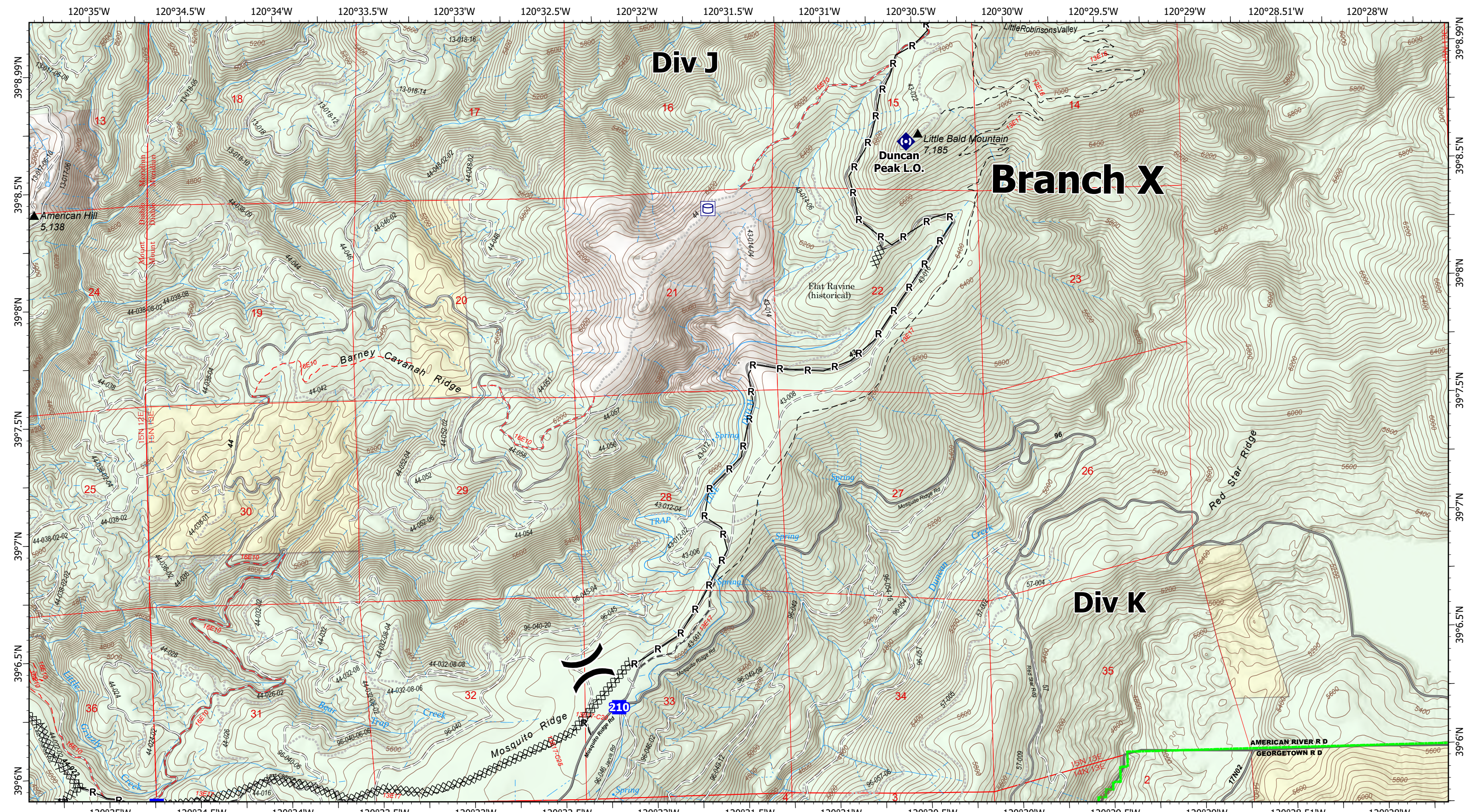
- | | | |
|-------------------------------|-----------------------------------|----------------------|
| Wildfire Daily Fire Perimeter | Completed Mixed Construction Line | Drop Point |
| Contained | Completed Road as Line | Hot Spot - Spot Fire |
| Uncontained | Access or Improved Road | Hazard |
| Completed Dozer Line | Other | SPI Tahoe |
| Completed Hand Line | Dip Site | |

Page Name: C6



North American 1983 Datum, LatLong Grid

IAP Map
MOSQUITO
 10/19/2022




IAP Map
MOSQUITO
 10/19/2022

IAP Map
MOSQUITO
 CA-TNF-001371
 10/19/2022

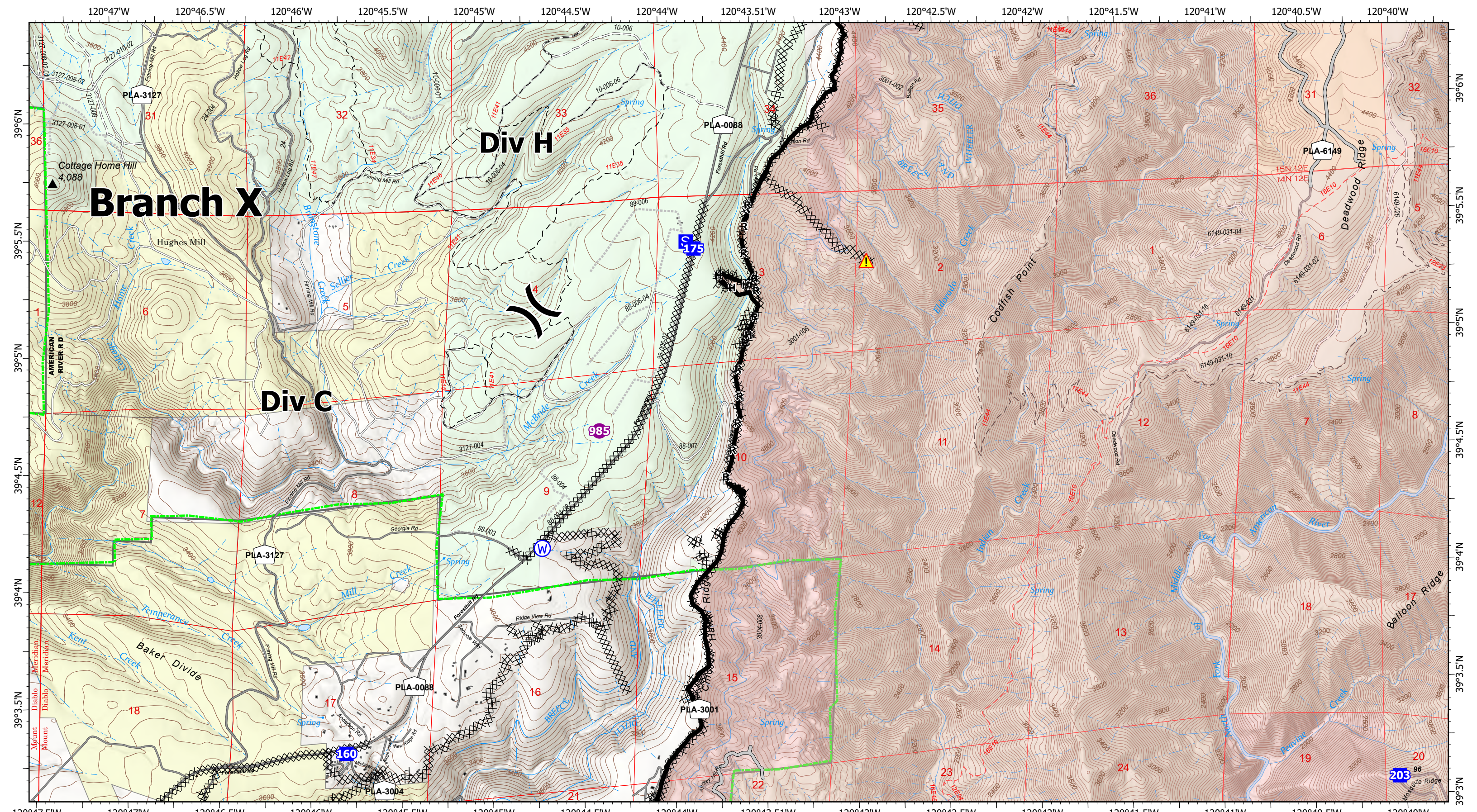
- Completed Dozer Line
- Completed Hand Line
- Completed Road as Line
- Drop Point
- Division Break
- Repeater
- SPI Tahoe

Page Name: C7



North American 1983 Datum. LatLong Grid

IAP Map
MOSQUITO
 10/19/2022



Branch X

Div H


Div C

IAP Map
MOSQUITO
 10/19/2022

IAP Map
MOSQUITO
 CA-TNF-001371
 10/19/2022

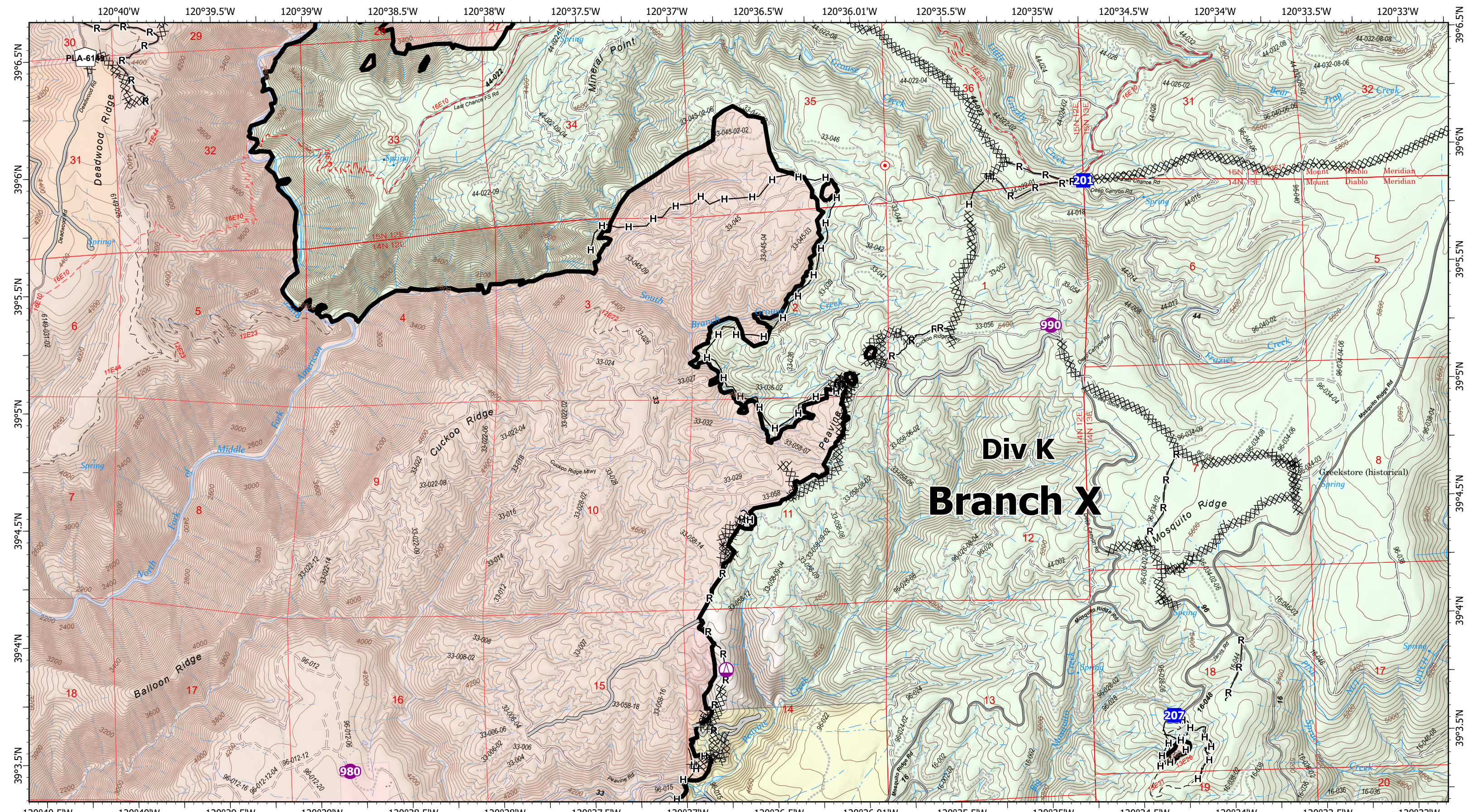
- | | | | | | | | | | | | | | |
|-------------------------------|-----------|----------------------|---------------------|------------------------|-------------------------|-------|----------|----------------|------------|--------------|--------|--------------|-----------|
| Wildfire Daily Fire Perimeter | Contained | Completed Dozer Line | Completed Hand Line | Completed Road as Line | Access or Improved Road | Other | Helispot | Division Break | Drop Point | Staging Area | Hazard | Water Source | SPI Tahoe |
|-------------------------------|-----------|----------------------|---------------------|------------------------|-------------------------|-------|----------|----------------|------------|--------------|--------|--------------|-----------|

Page Name: D5



North American 1983 Datum, LatLong Grid

IAP Map
MOSQUITO
 10/19/2022




Div K Branch X

IAP Map
MOSQUITO
CA-TNF-001371
10/19/2022

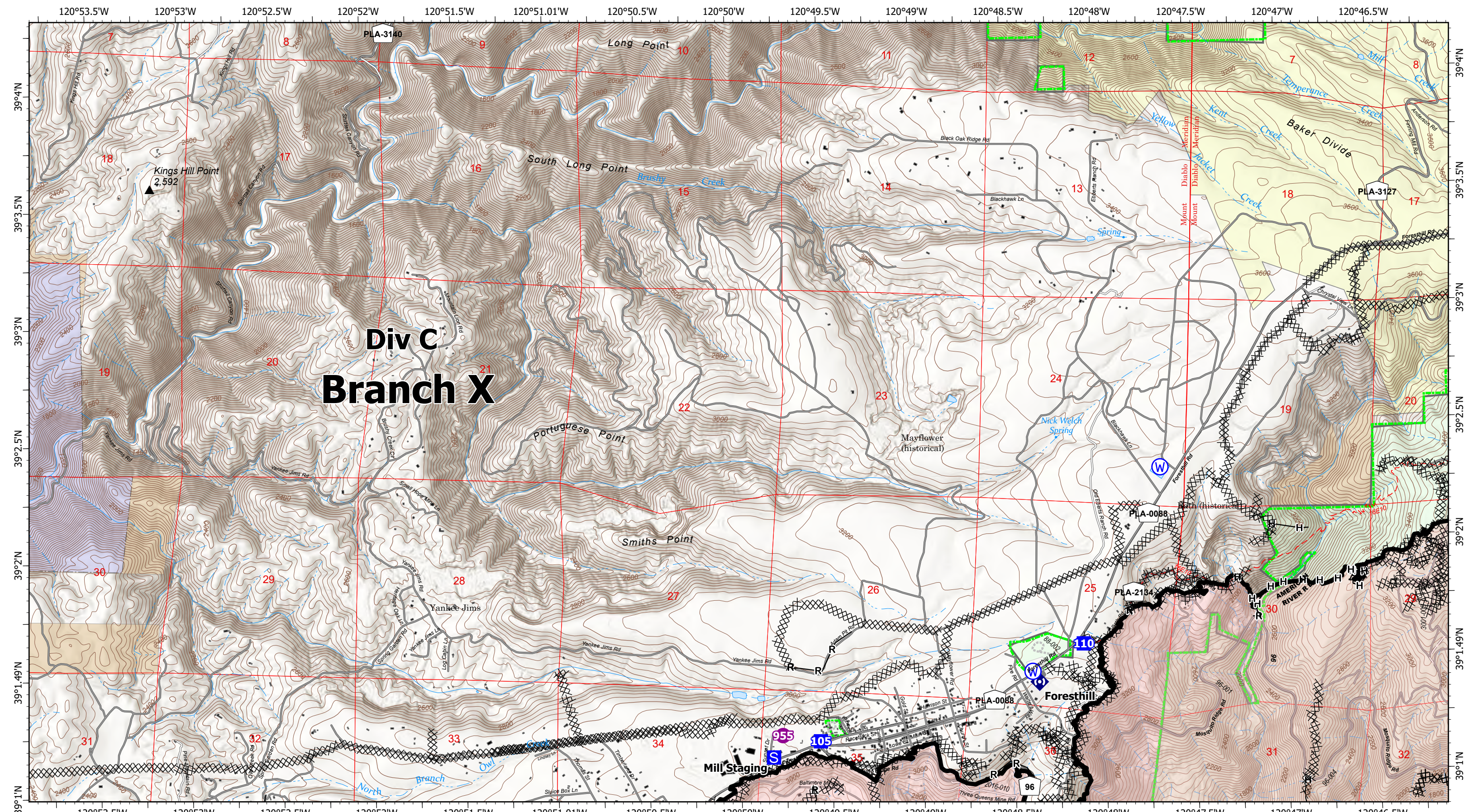
- Wildfire Daily Fire Perimeter
- Contained
- Completed Dozer Line
- Completed Hand Line
- Completed Road as Line
- Access or Improved Road
- Helispot
- ⚠ Sling Site
- Drop Point
- Hot Spot - Spot Fire
- SPI Tahoe

Page Name: D6



↑
North American 1983 Datum. LatLong Grid

IAP Map
MOSQUITO
10/19/2022




**Div C
Branch X**

IAP Map
MOSQUITO
 10/19/2022

IAP Map
MOSQUITO
 CA-TNF-001371
 10/19/2022

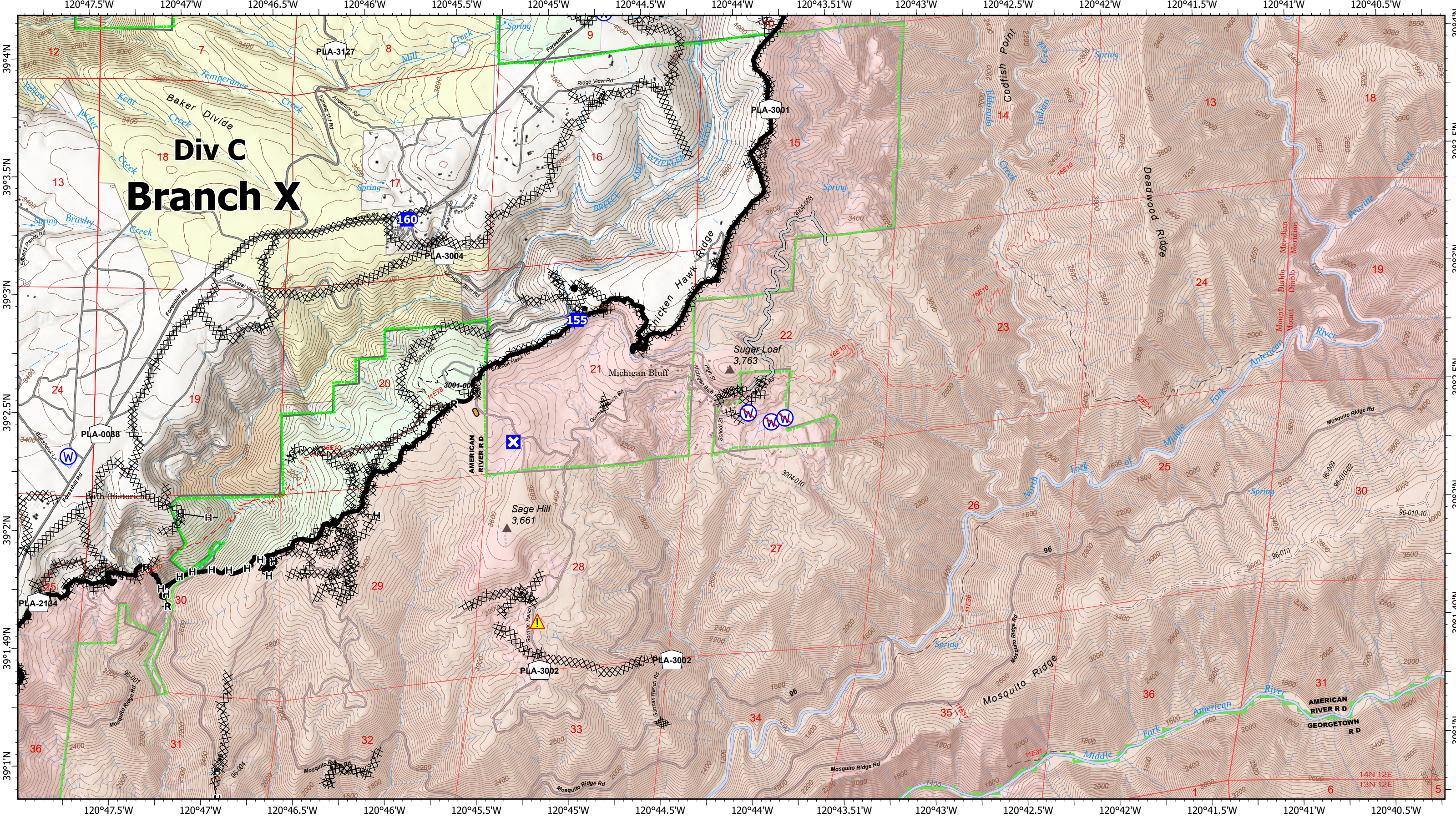
- | | | |
|-------------------------------|------------------------|--------------|
| Wildfire Daily Fire Perimeter | Completed Road as Line | Fire Station |
| Contained | Helispot | Repeater |
| Completed Dozer Line | Drop Point | Water Source |
| Completed Hand Line | Staging Area | SPI Tahoe |

Page Name: E4



North American 1983 Datum. LatLong Grid

IAP Map
MOSQUITO
 10/19/2022



Div C Branch X

IAP Map
MOSQUITO
 10/19/2022

IAP Map
MOSQUITO
 CA-TNF-001371
 10/19/2022

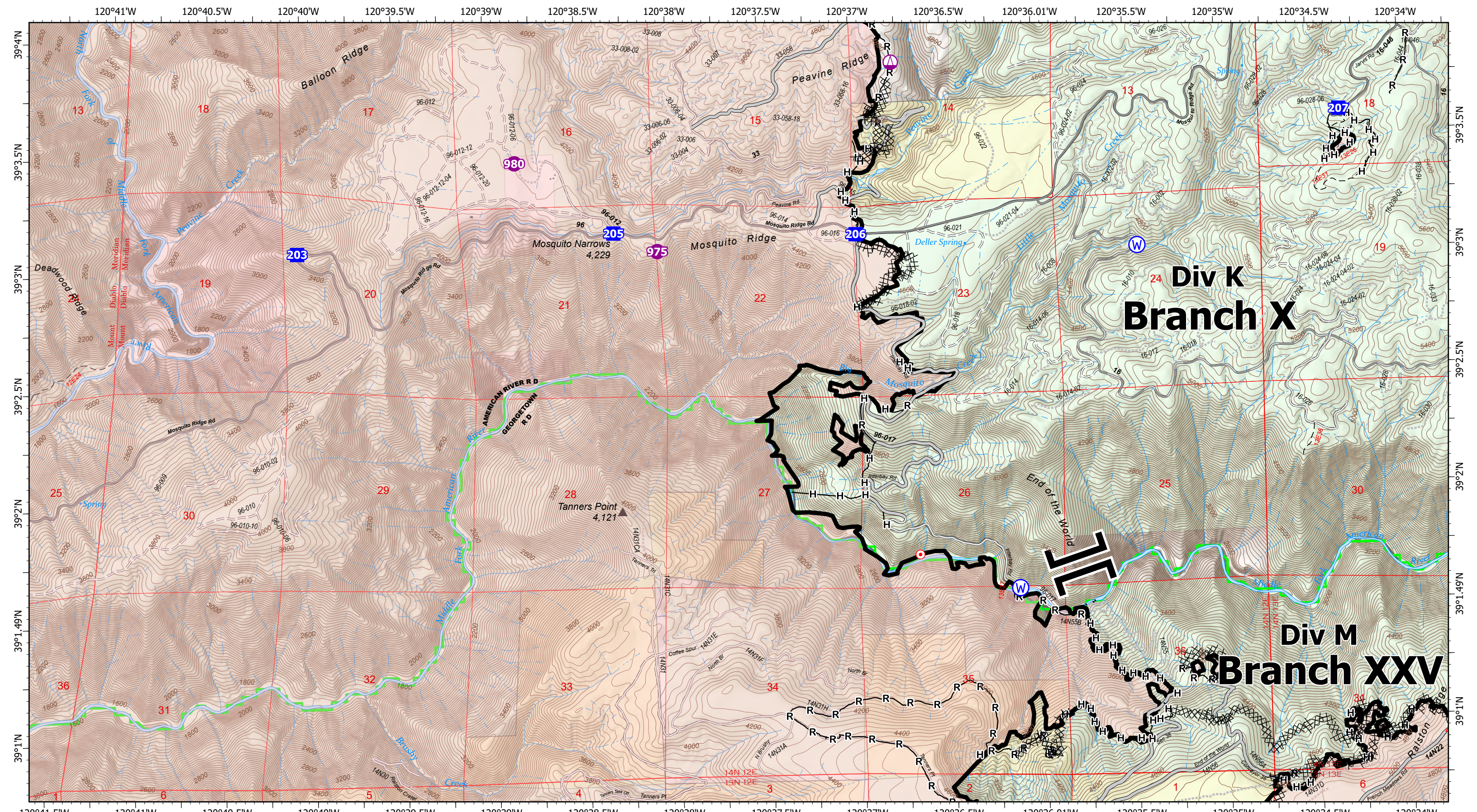
- | | | |
|-------------------------------|-------------------------|-------------------------|
| Wildfire Daily Fire Perimeter | Access or Improved Road | Water Source |
| Contained | Management Action Point | Restricted Water Source |
| Completed Dozer Line | Drop Point | SPI Tahoe |
| Completed Hand Line | Closure | |
| Completed Road as Line | Hazard | |

Page Name: E5



North American 1983 Datum. LatLong Grid

IAP Map
MOSQUITO
 10/19/2022



IAP Map
MOSQUITO
 10/19/2022

IAP Map
MOSQUITO
 CA-TNF-001371
 10/19/2022


- Wildfire Daily Fire Perimeter
- Contained
- Completed Dozer Line
- Completed Hand Line

- Completed Road as Line
- Access or Improved Road
- Helispot
- ▲ Sling Site

- Branch Break
- Drop Point
- Hot Spot - Spot Fire
- ▲ Hazard

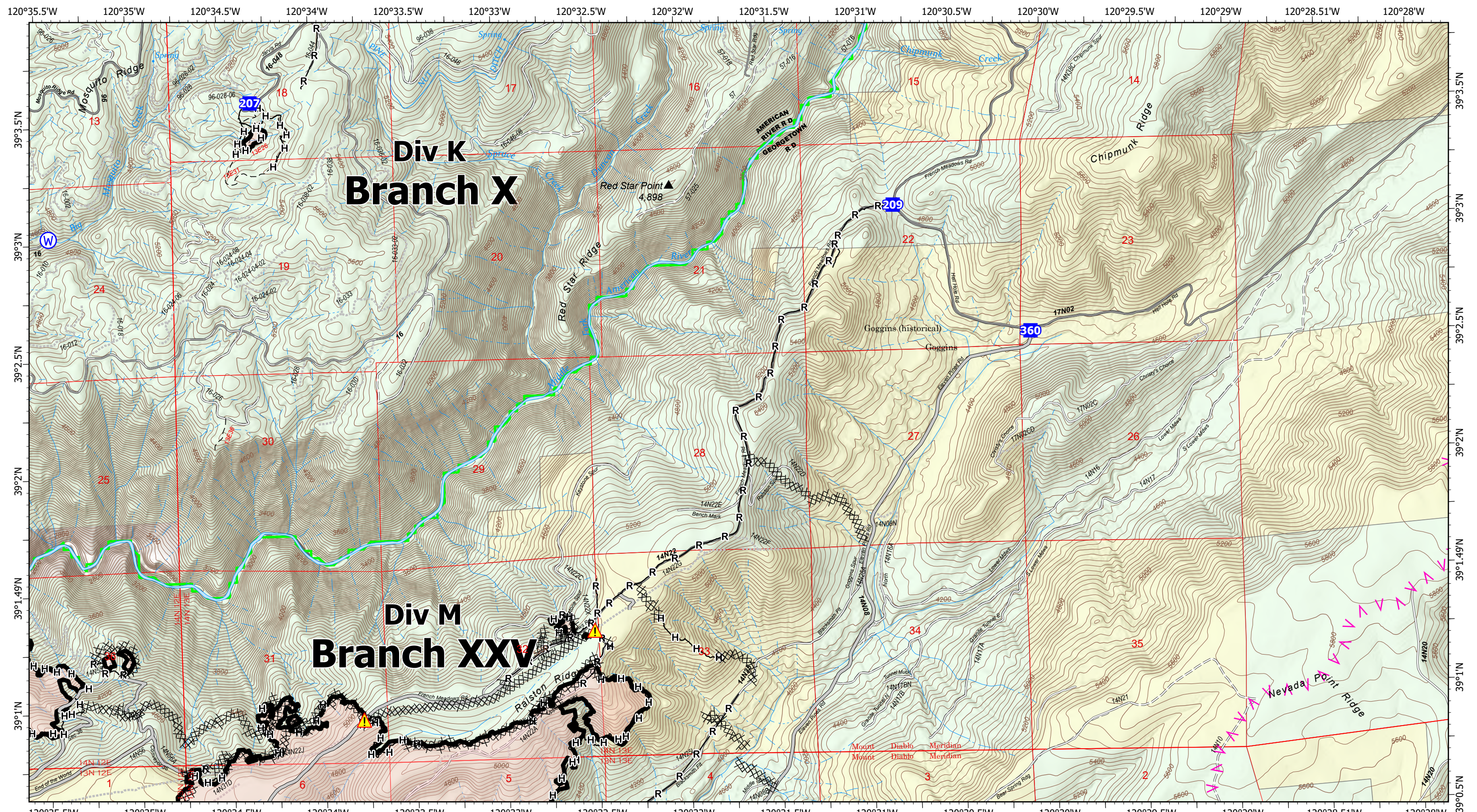
- Water Source
- SPI Tahoe

Page Name: E6



↑
 North American 1983 Datum. LatLong Grid

IAP Map
MOSQUITO
 10/19/2022




IAP Map
 MOSQUITO
 10/19/2022

IAP Map
 MOSQUITO
 CA-TNF-001371
 10/19/2022

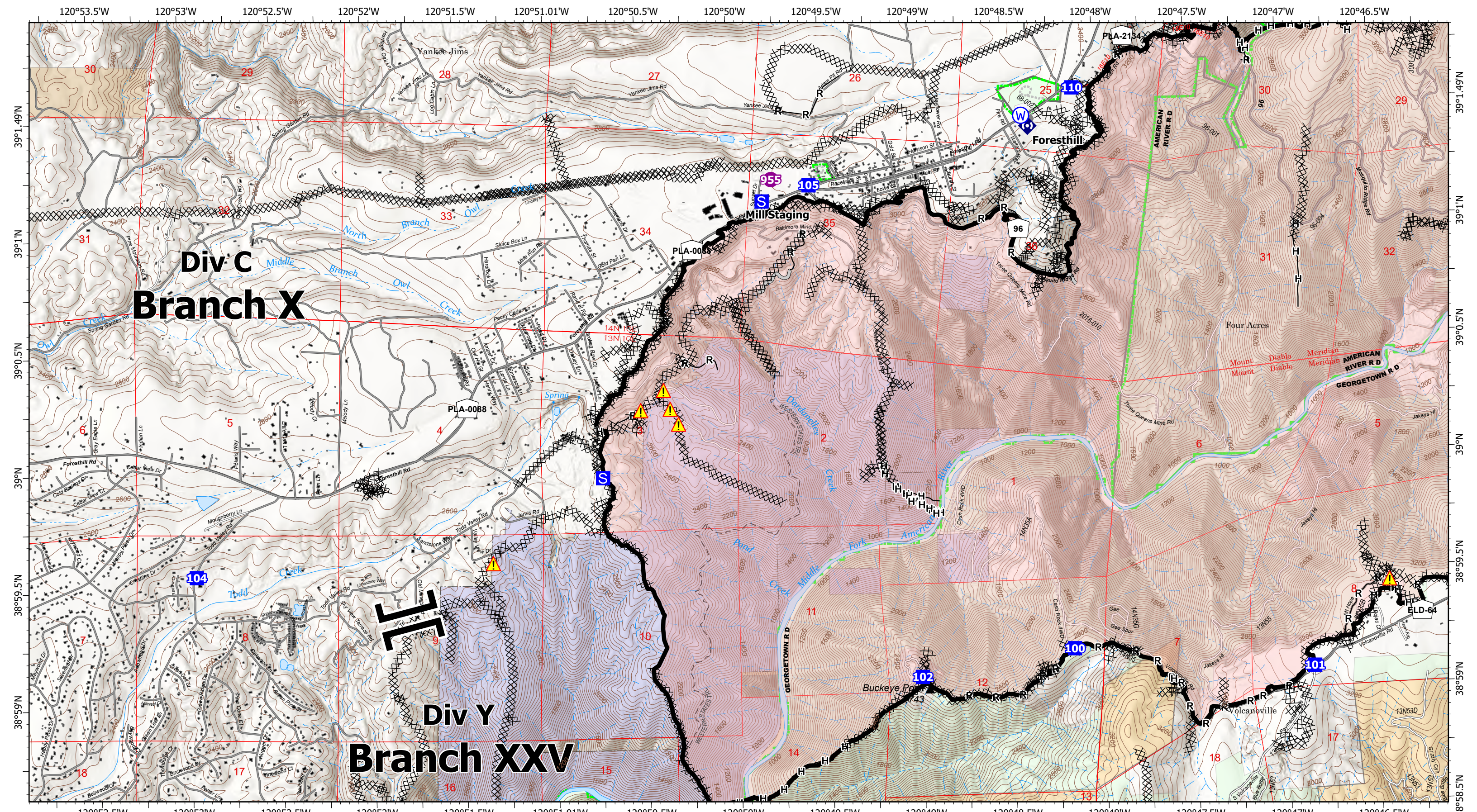
- | | | | | | | | | | | | |
|-------------------------------|-----------|----------------------|---------------------|------------------------|--------------------|-------------------------|--------------|------------|--------|--------------|-----------|
| Wildfire Daily Fire Perimeter | Contained | Completed Dozer Line | Completed Hand Line | Completed Road as Line | Planned Fuel Break | Access or Improved Road | Branch Break | Drop Point | Hazard | Water Source | SPI Tahoe |
|-------------------------------|-----------|----------------------|---------------------|------------------------|--------------------|-------------------------|--------------|------------|--------|--------------|-----------|

Page Name: E7



North American 1983 Datum. LatLong Grid

IAP Map
 MOSQUITO
 10/19/2022




IAP Map
MOSQUITO
 10/19/2022

IAP Map
MOSQUITO
 CA-TNF-001371
 10/19/2022

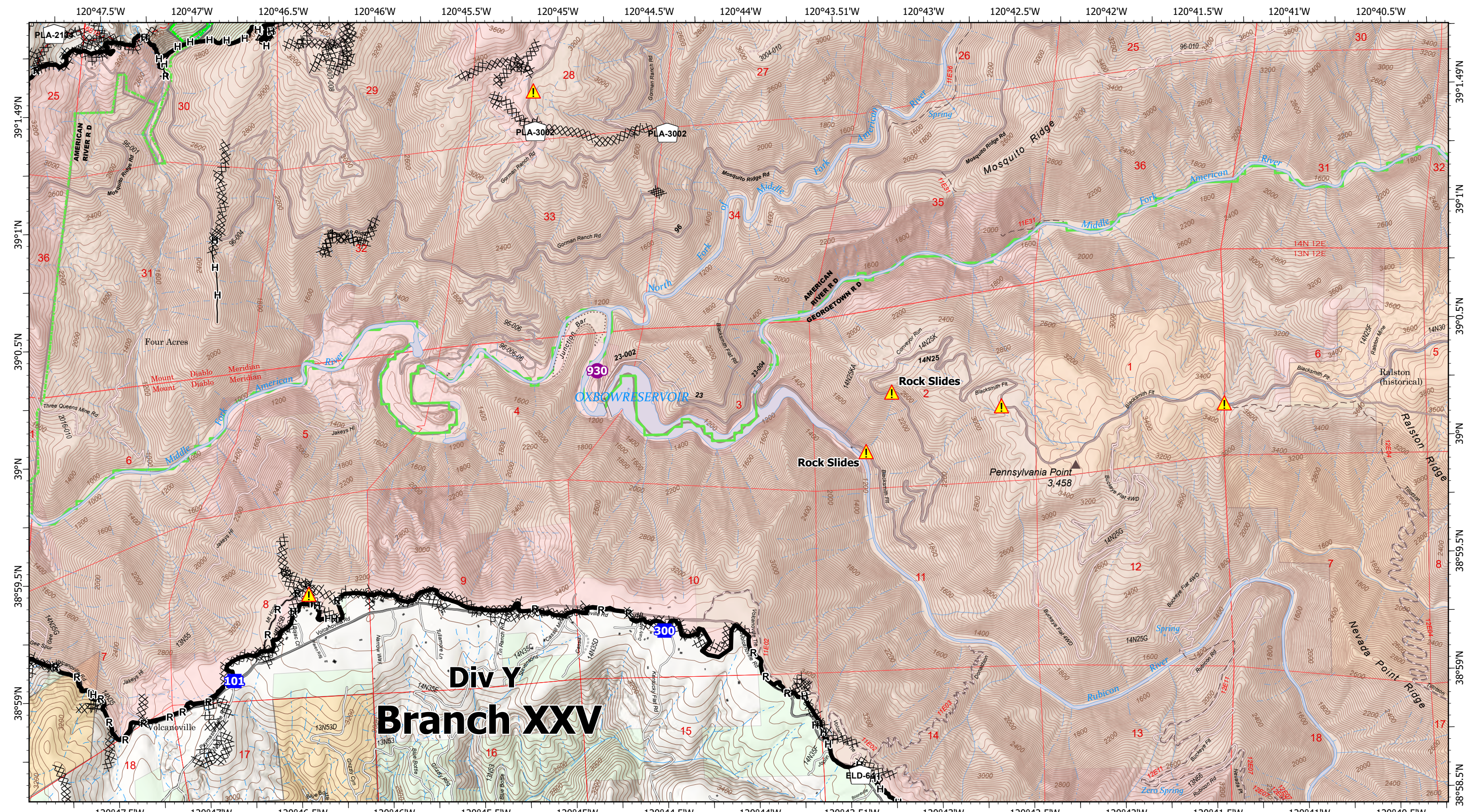
- | | | | | | | | | | | | | |
|-------------------------------|-----------|----------------------|---------------------|------------------------|-------------------------|----------|--------------|--------------|--------------|--------------|--------|------------|
| Wildfire Daily Fire Perimeter | Contained | Completed Dozer Line | Completed Hand Line | Completed Road as Line | Access or Improved Road | Helispot | Branch Break | Drop Point | Staging Area | Water Source | Hazard | SPI Camino |
| | | | | | | | | Fire Station | Repeater | | | |

Page Name: F4



North American 1983 Datum, LatLong Grid

IAP Map
MOSQUITO
 10/19/2022



IAP Map
MOSQUITO
 10/19/2022

IAP Map
MOSQUITO
 CA-TNF-001371
 10/19/2022

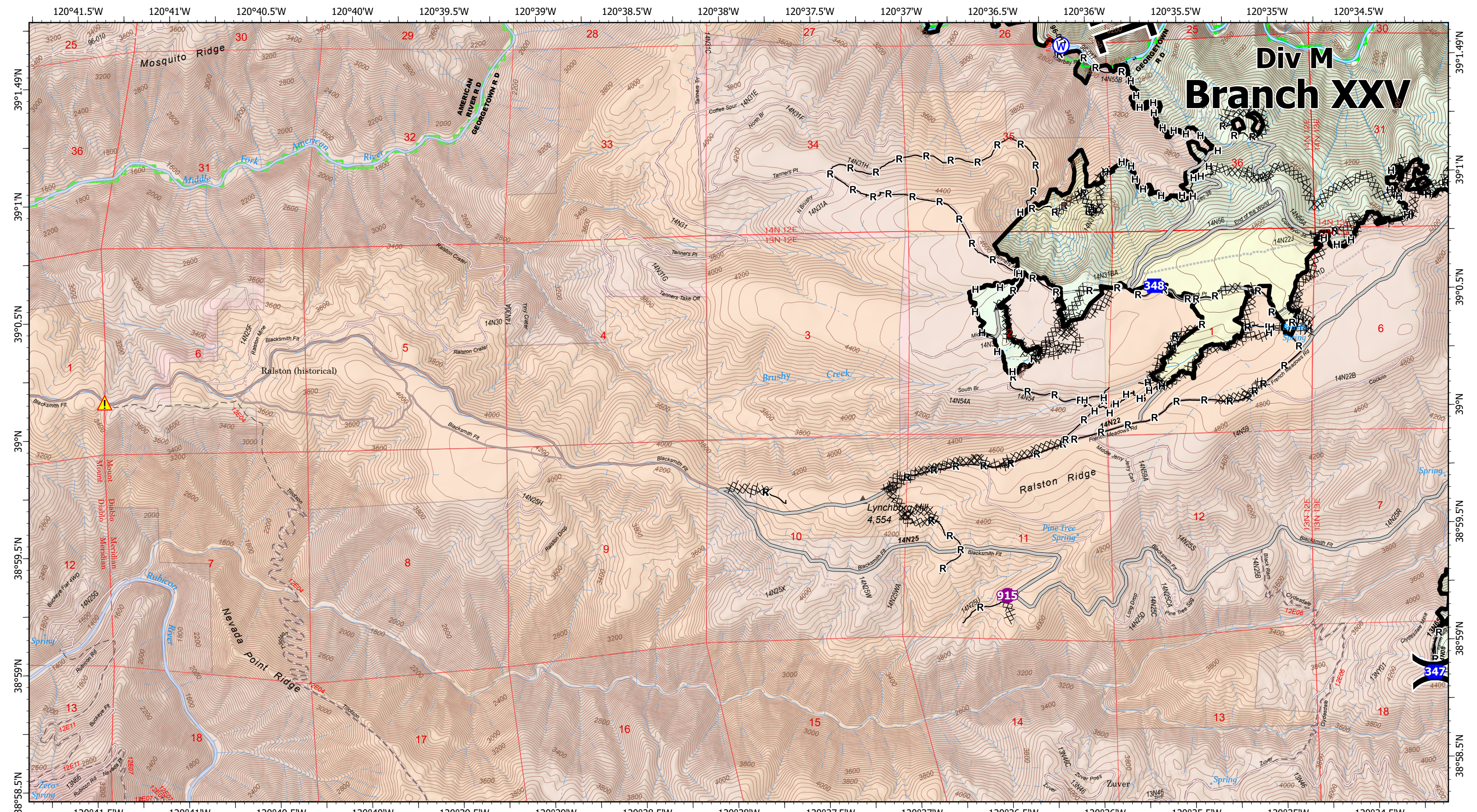
- | | | |
|-------------------------------|------------------------|------------|
| Wildfire Daily Fire Perimeter | Completed Road as Line | SPI Tahoe |
| Contained | Helispot | SPI Camino |
| Completed Dozer Line | Drop Point | |
| Completed Hand Line | Hazard | |

Page Name: F5

0 0.5 1 Miles

North American 1983 Datum, LatLong Grid

IAP Map
MOSQUITO
 10/19/2022



Div M Branch XXV

IAP Map
MOSQUITO
 10/19/2022

IAP Map
MOSQUITO
 CA-TNF-001371
 10/19/2022

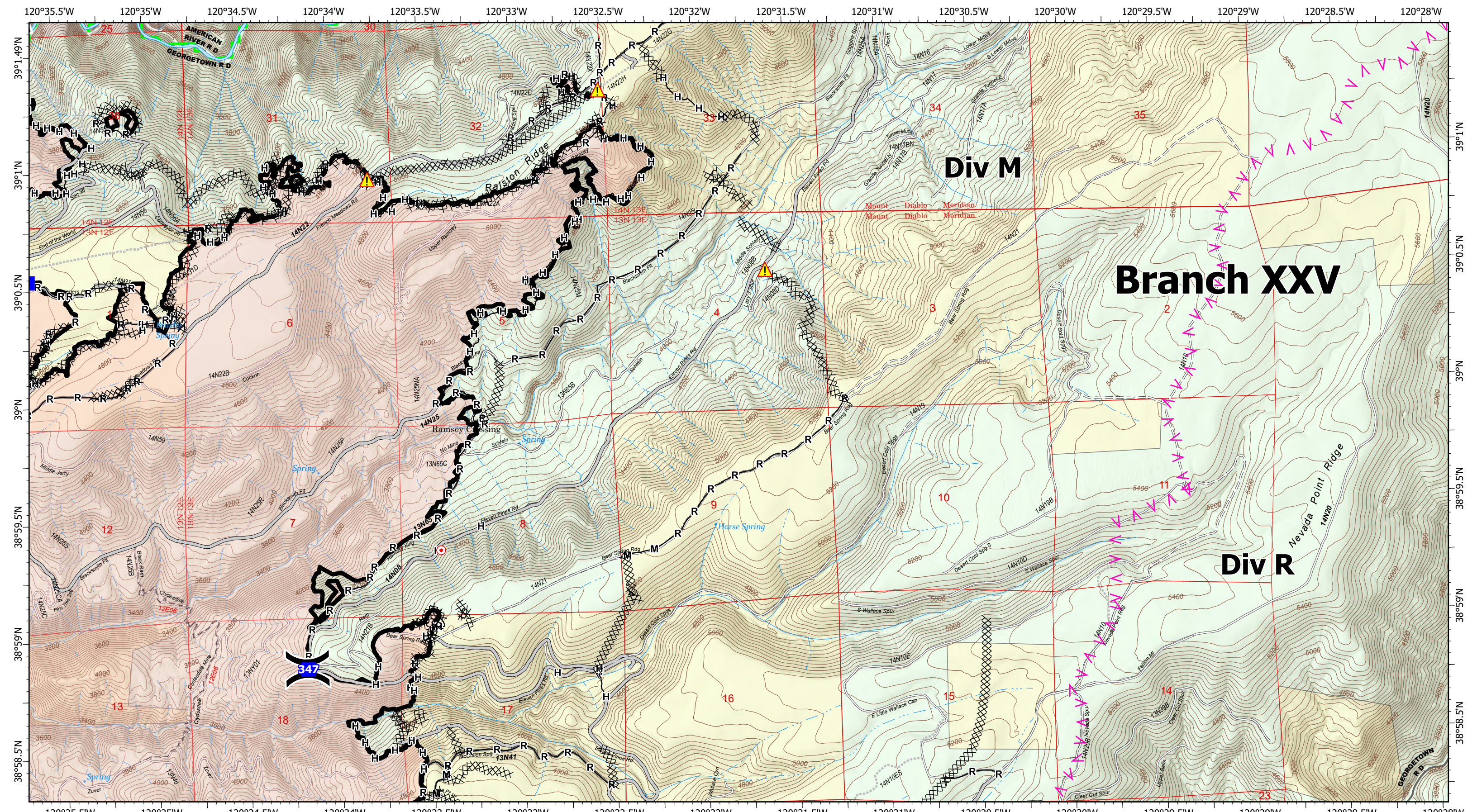
- | | | | | | | | | | | | | | |
|-------------------------------|-----------|----------------------|---------------------|------------------------|-------------------------|----------|----------------|--------------|------------|----------------------|--------|--------------|-----------|
| Wildfire Daily Fire Perimeter | Contained | Completed Dozer Line | Completed Hand Line | Completed Road as Line | Access or Improved Road | Helispot | Division Break | Branch Break | Drop Point | Hot Spot - Spot Fire | Hazard | Water Source | SPI Tahoe |
|-------------------------------|-----------|----------------------|---------------------|------------------------|-------------------------|----------|----------------|--------------|------------|----------------------|--------|--------------|-----------|

Page Name: F6

0 0.5 1 Miles

North American 1983 Datum. LatLong Grid

IAP Map
MOSQUITO
 10/19/2022




IAP Map
 MOSQUITO
 10/19/2022

IAP Map
MOSQUITO
 CA-TNF-001371
 10/19/2022

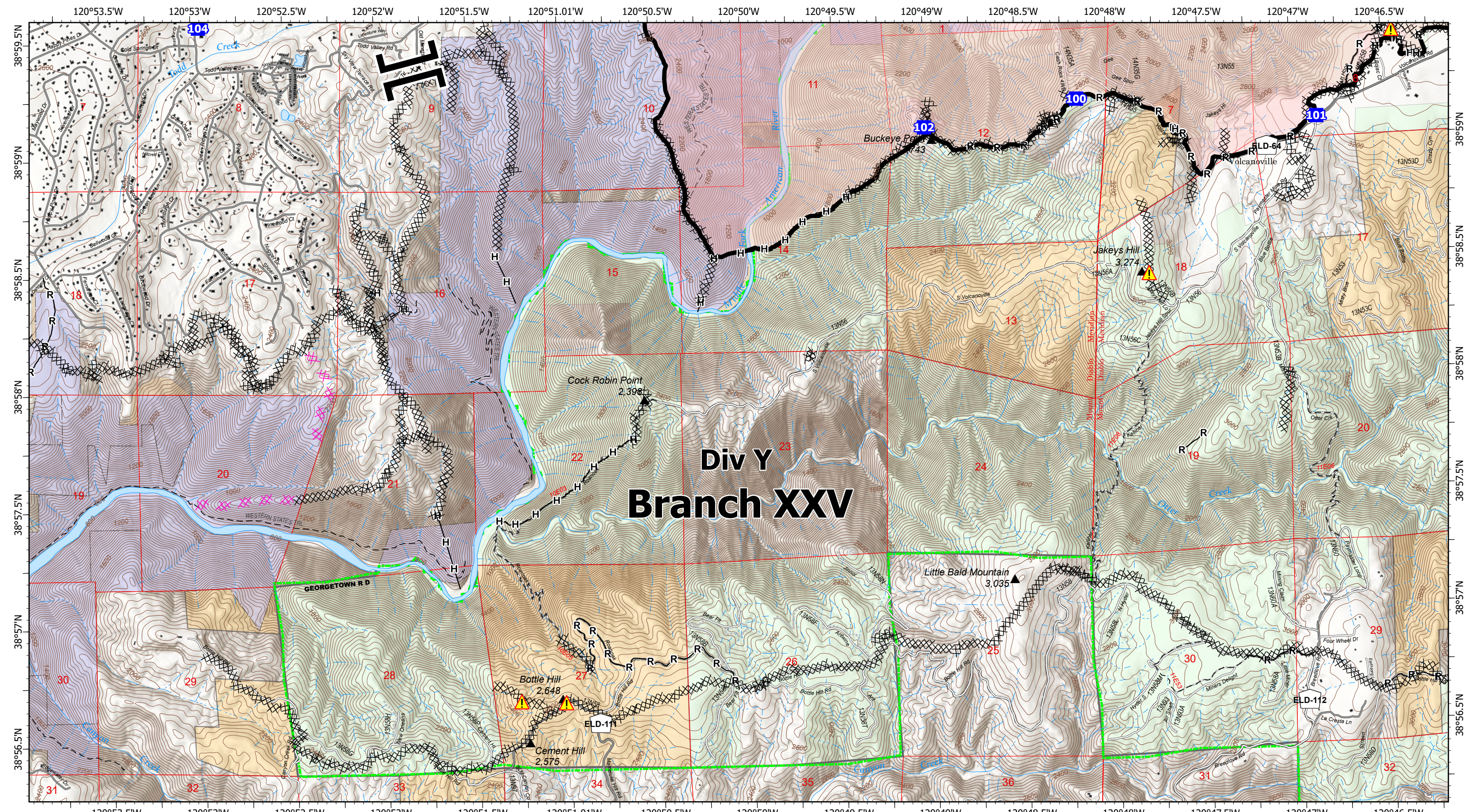
- | | | |
|-----------------------------------|-------------------------|----------------------|
| Wildfire Daily Fire Perimeter | Completed Road as Line | Drop Point |
| Contained | Planned Fuel Break | Hot Spot - Spot Fire |
| Completed Dozer Line | Access or Improved Road | Hazard |
| Completed Hand Line | Division Break | SPI Tahoe |
| Completed Mixed Construction Line | Branch Break | |

Page Name: F7



North American 1983 Datum. LatLong Grid

IAP Map
 MOSQUITO
 10/19/2022





Div Y Branch XXV

IAP Map
MOSQUITO
 CA-TNF-001371
 10/19/2022

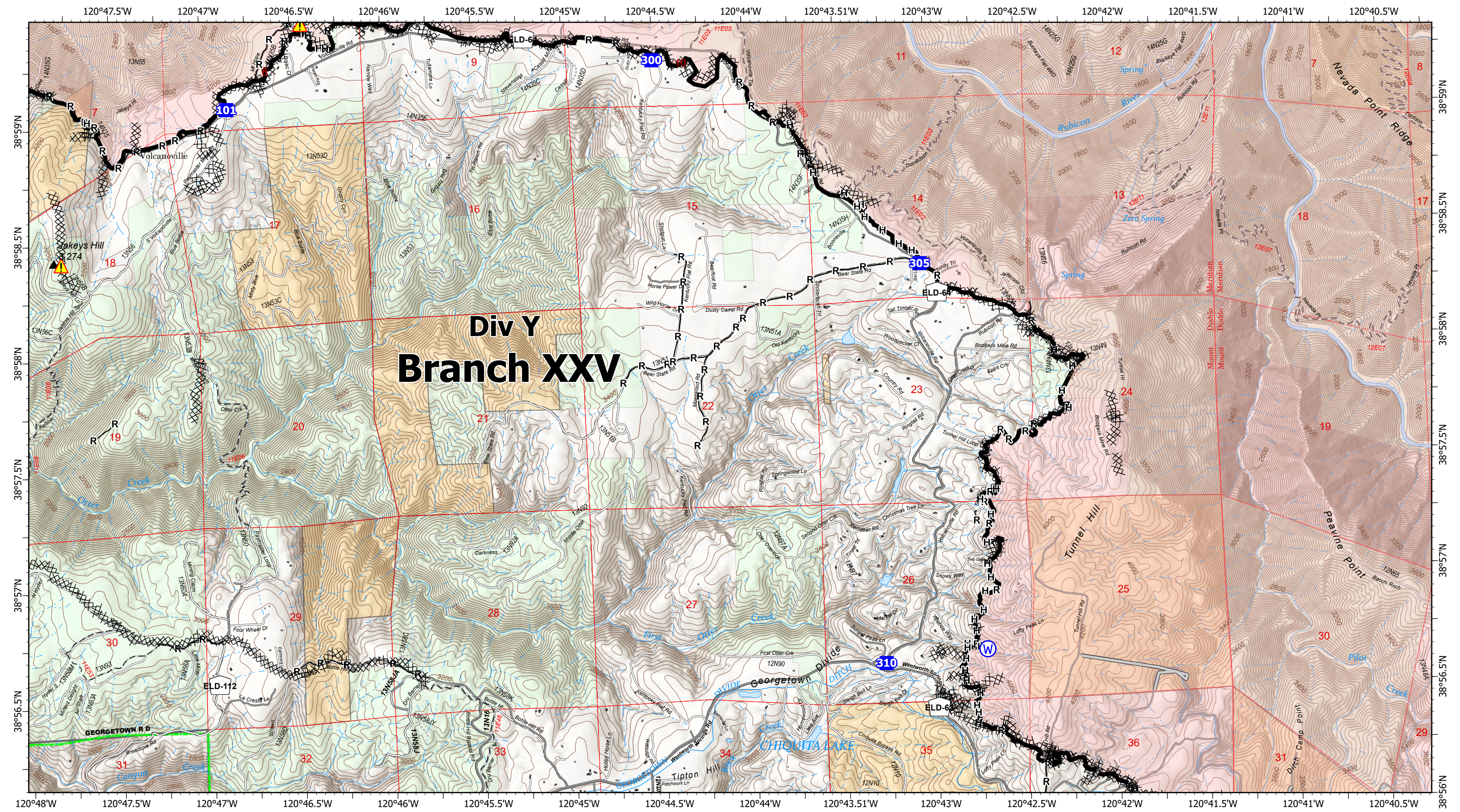
- Wildfire Daily Fire Perimeter
- Contained
- Completed Dozer Line
- Completed Hand Line
- Completed Road as Line
- Planned Dozer Line
- Branch Break
- Drop Point
- ▲ Hazard
- SPI Camino

Page Name: G4



North American 1983 Datum. LatLong Grid

IAP Map
MOSQUITO
 10/19/2022





Div Y Branch XXV

IAP Map
MOSQUITO
 CA-TNF-001371
 10/19/2022

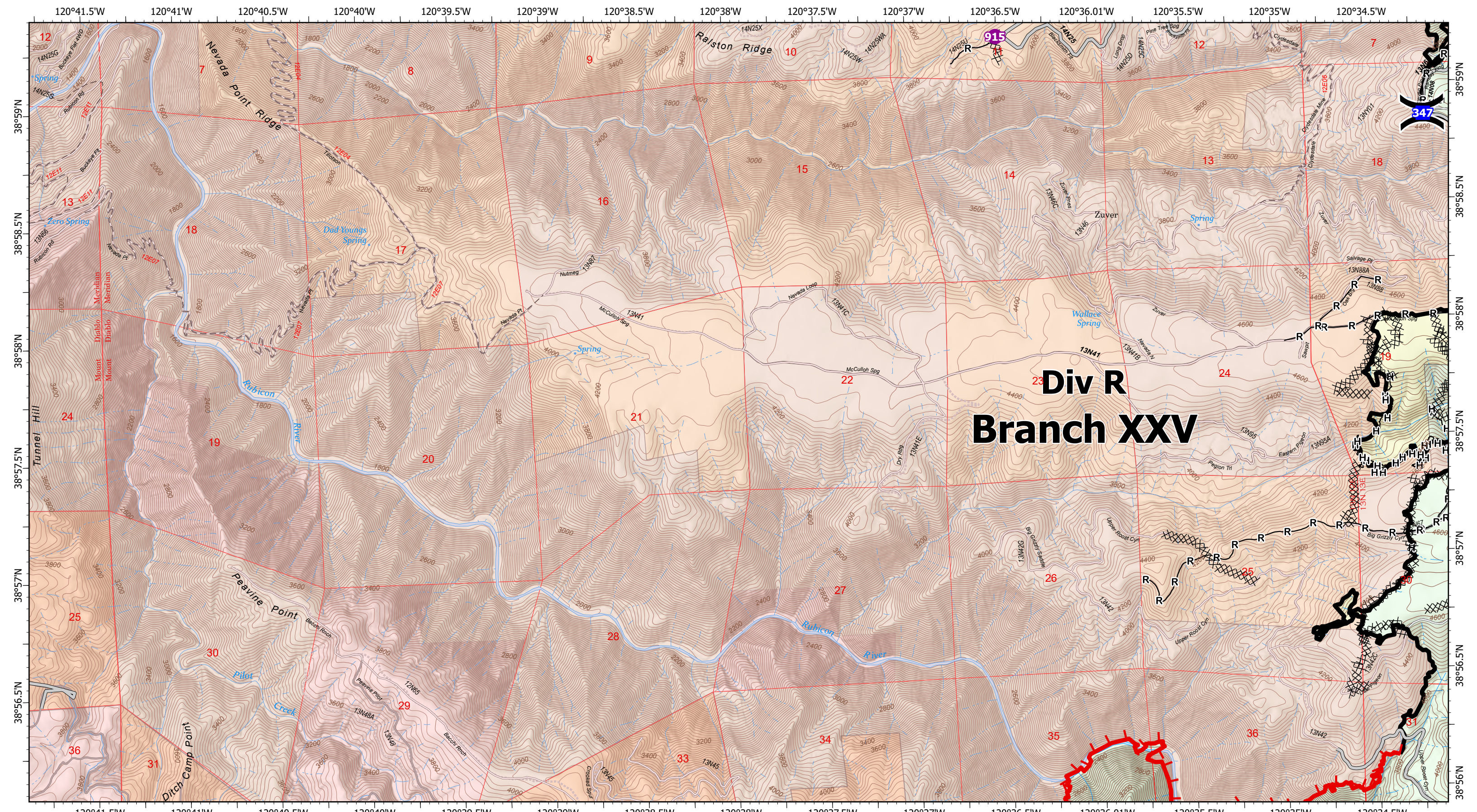
- Wildfire Daily Fire Perimeter
- Contained
- Completed Dozer Line
- Completed Hand Line
- Completed Road as Line
- Access or Improved Road
- Helispot
- Drop Point
- Hazard
- Water Source
- SPI Tahoe
- SPI Camino

Page Name: G5



North American 1983 Datum. LatLong Grid


IAP Map
MOSQUITO
 10/19/2022



IAP Map
MOSQUITO
 CA-TNF-001371
 10/19/2022

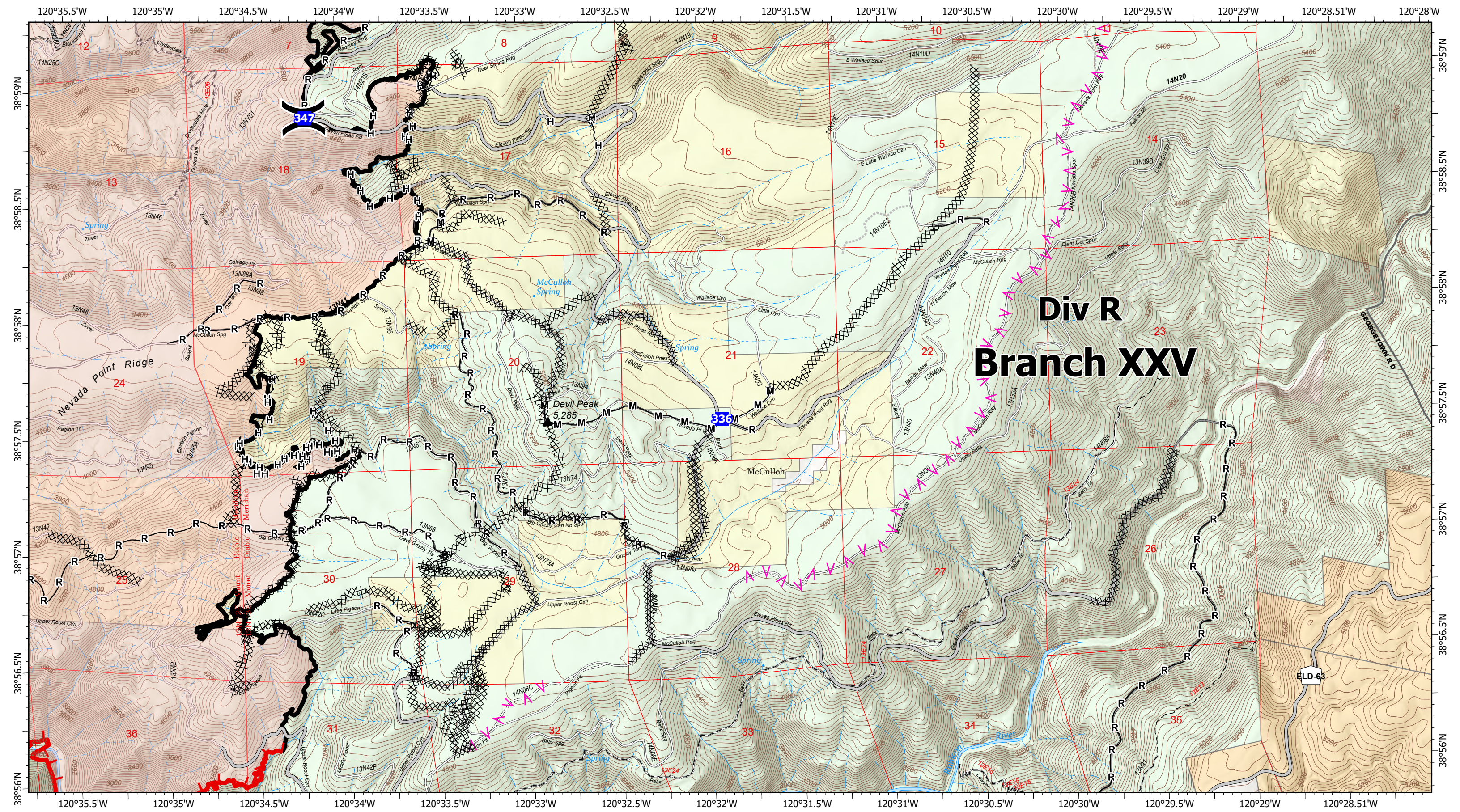
- Wildfire Daily Fire Perimeter
- Contained
- Uncontained
- Completed Dozer Line
- Completed Hand Line
- Completed Road as Line
- Access or Improved Road
- Helispot
-) Division Break
- Drop Point
- SPI Tahoe
- SPI Camino

Page Name: G6



↑
 North American 1983 Datum. LatLong Grid

IAP Map
MOSQUITO
 10/19/2022



Div R Branch XXV

IAP Map
MOSQUITO
 10/19/2022


IAP Map
MOSQUITO
 CA-TNF-001371
 10/19/2022

- | | | | | | | | | | | | | | |
|-------------------------------|-----------|-------------|----------------------|---------------------|-----------------------------------|------------------------|--------------------|-------------------------|----------------|------------|----------------------|-----------|------------|
| Wildfire Daily Fire Perimeter | Contained | Uncontained | Completed Dozer Line | Completed Hand Line | Completed Mixed Construction Line | Completed Road as Line | Planned Fuel Break | Access or Improved Road | Division Break | Drop Point | Hot Spot - Spot Fire | SPI Tahoe | SPI Camino |
|-------------------------------|-----------|-------------|----------------------|---------------------|-----------------------------------|------------------------|--------------------|-------------------------|----------------|------------|----------------------|-----------|------------|

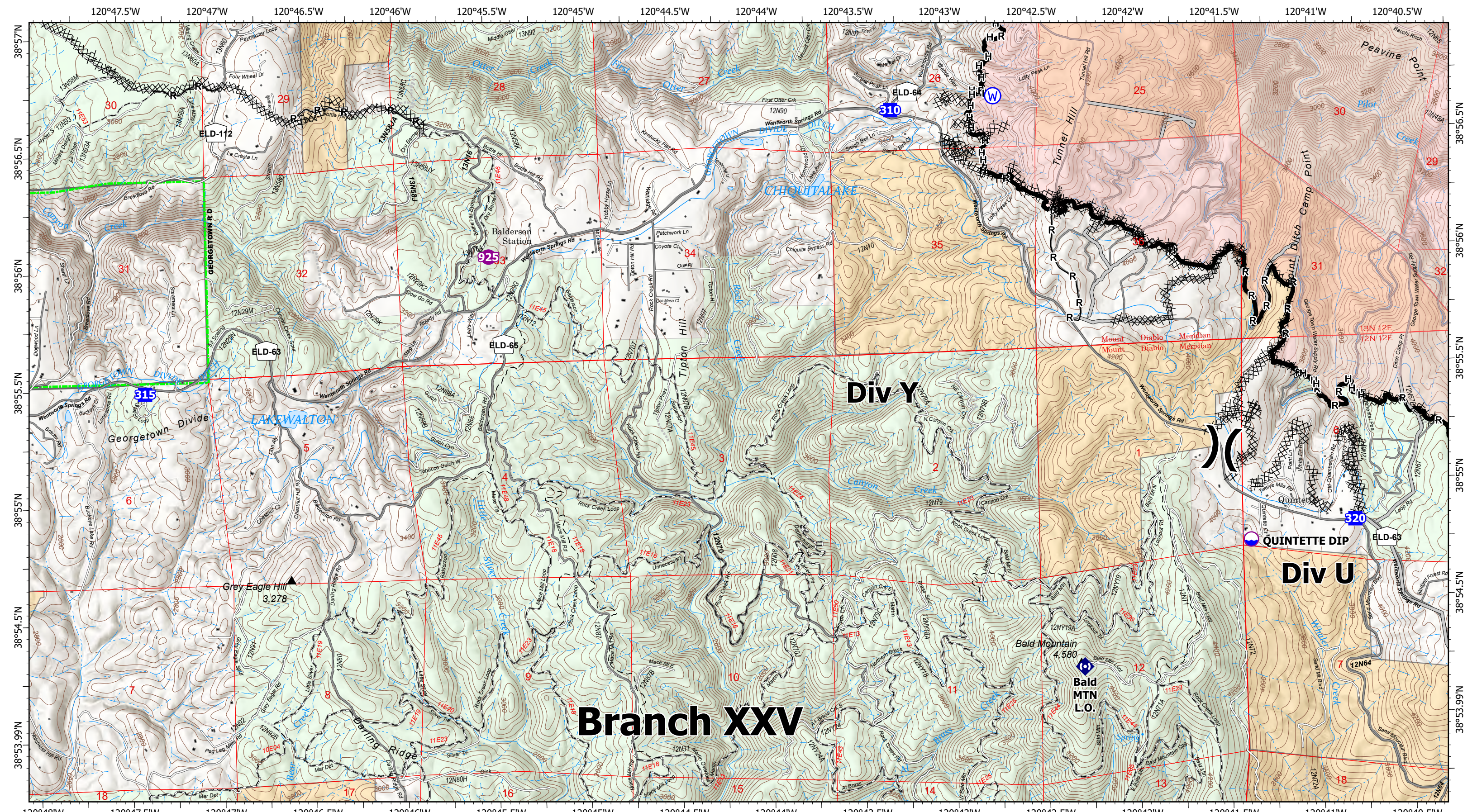
Page Name: G7

0 0.5 1 Miles

North American 1983 Datum. LatLong Grid



IAP Map
MOSQUITO
 10/19/2022



IAP Map
 MOSQUITO
 10/19/2022

IAP Map
MOSQUITO
 CA-TNF-001371
 10/19/2022

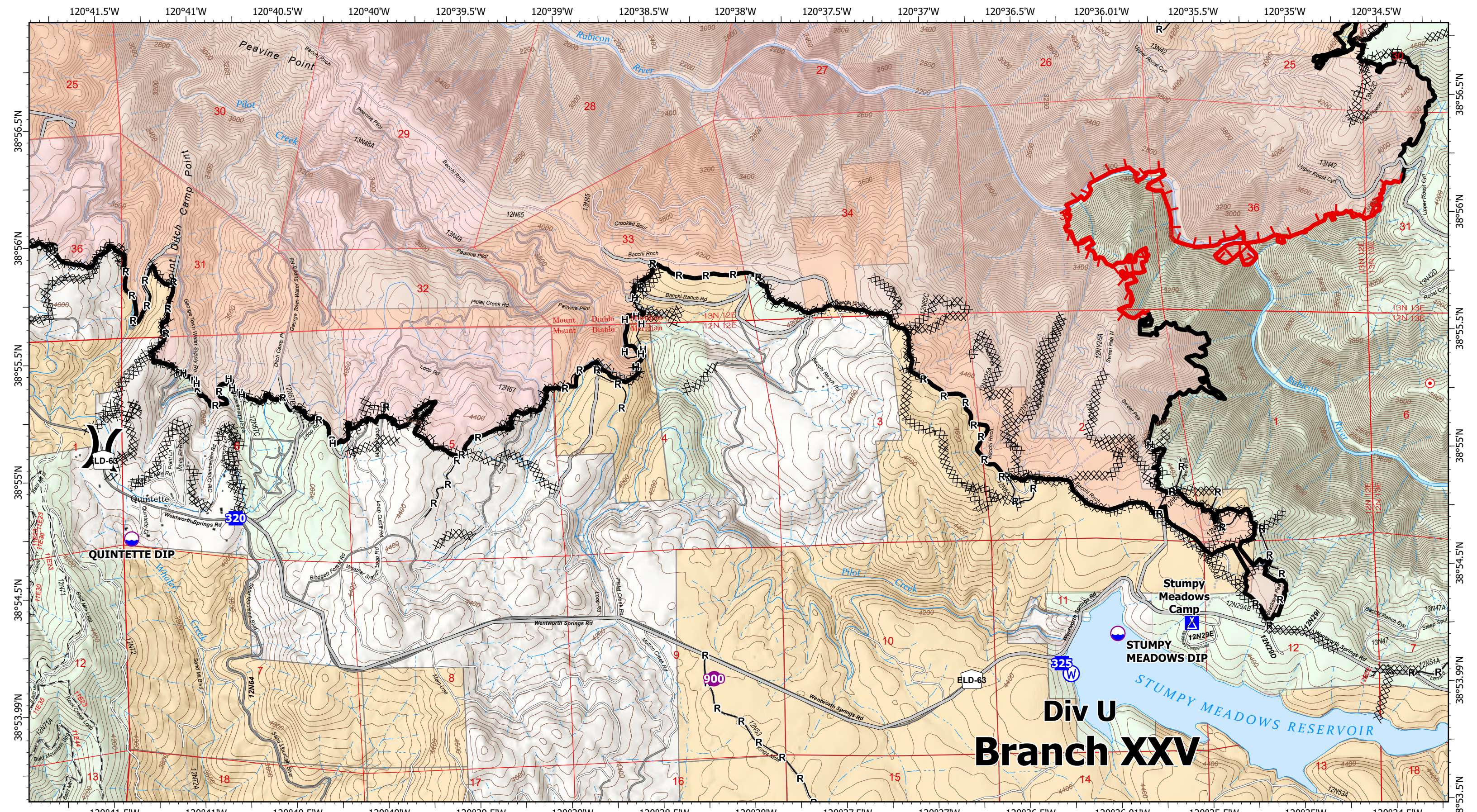
- | | | |
|-------------------------------|-------------------------|--------------|
| Wildfire Daily Fire Perimeter | Access or Improved Road | Repeater |
| Contained | Dip Site | Water Source |
| Completed Dozer Line | Helispot | SPI Camino |
| Completed Hand Line | Division Break | |
| Completed Road as Line | Drop Point | |

Page Name: H5

0 0.5 1 Miles

North American 1983 Datum. LatLong Grid

IAP Map
 MOSQUITO
 10/19/2022




IAP Map
 MOSQUITO
 10/19/2022

IAP Map
MOSQUITO
 CA-TNF-001371
 10/19/2022

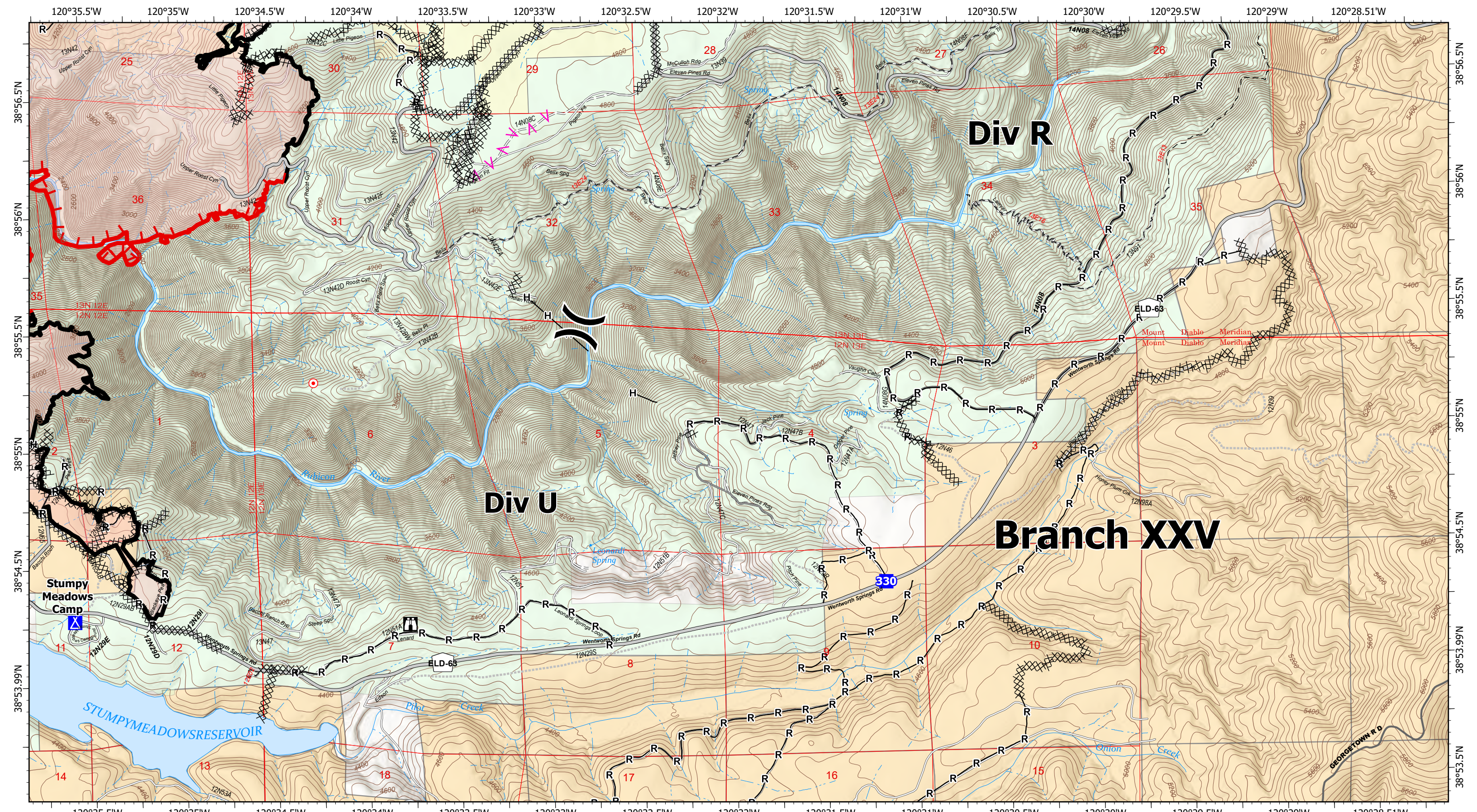
- | | | | | | | | | | | | | | | | |
|-------------------------------|-----------|-------------|----------------------|---------------------|------------------------|-------------------------|----------|----------|----------------|--------------|-----------|------------|----------------------|------------|------|
| Wildfire Daily Fire Perimeter | Contained | Uncontained | Completed Dozer Line | Completed Hand Line | Completed Road as Line | Access or Improved Road | Dip Site | Helispot | Division Break | Water Source | SPI Tahoe | SPI Camino | Hot Spot - Spot Fire | Drop Point | Camp |
|-------------------------------|-----------|-------------|----------------------|---------------------|------------------------|-------------------------|----------|----------|----------------|--------------|-----------|------------|----------------------|------------|------|

Page Name: H6



North American 1983 Datum, LatLong Grid

IAP Map
 MOSQUITO
 10/19/2022



IAP Map
 MOSQUITO
 10/19/2022

IAP Map
MOSQUITO
 CA-TNF-001371
 10/19/2022

- | | | | | | | | | | | | | | | | |
|-------------------------------|-----------|-------------|----------------------|---------------------|------------------------|--------------------|-------------------------|----------|----------------|------------|------|---------|----------------------|-----------|------------|
| Wildfire Daily Fire Perimeter | Contained | Uncontained | Completed Dozer Line | Completed Hand Line | Completed Road as Line | Planned Fuel Break | Access or Improved Road | Dip Site | Division Break | Drop Point | Camp | Lookout | Hot Spot - Spot Fire | SPI Tahoe | SPI Camino |
|-------------------------------|-----------|-------------|----------------------|---------------------|------------------------|--------------------|-------------------------|----------|----------------|------------|------|---------|----------------------|-----------|------------|

Page Name: H7

0 0.5 1 Miles

North American 1983 Datum. LatLong Grid

IAP Map
 MOSQUITO
 10/19/2022