


# Branch X DIV H

**IAP Map**  
MOSQUITO  
CA-TNF-001371  
10/20/2022

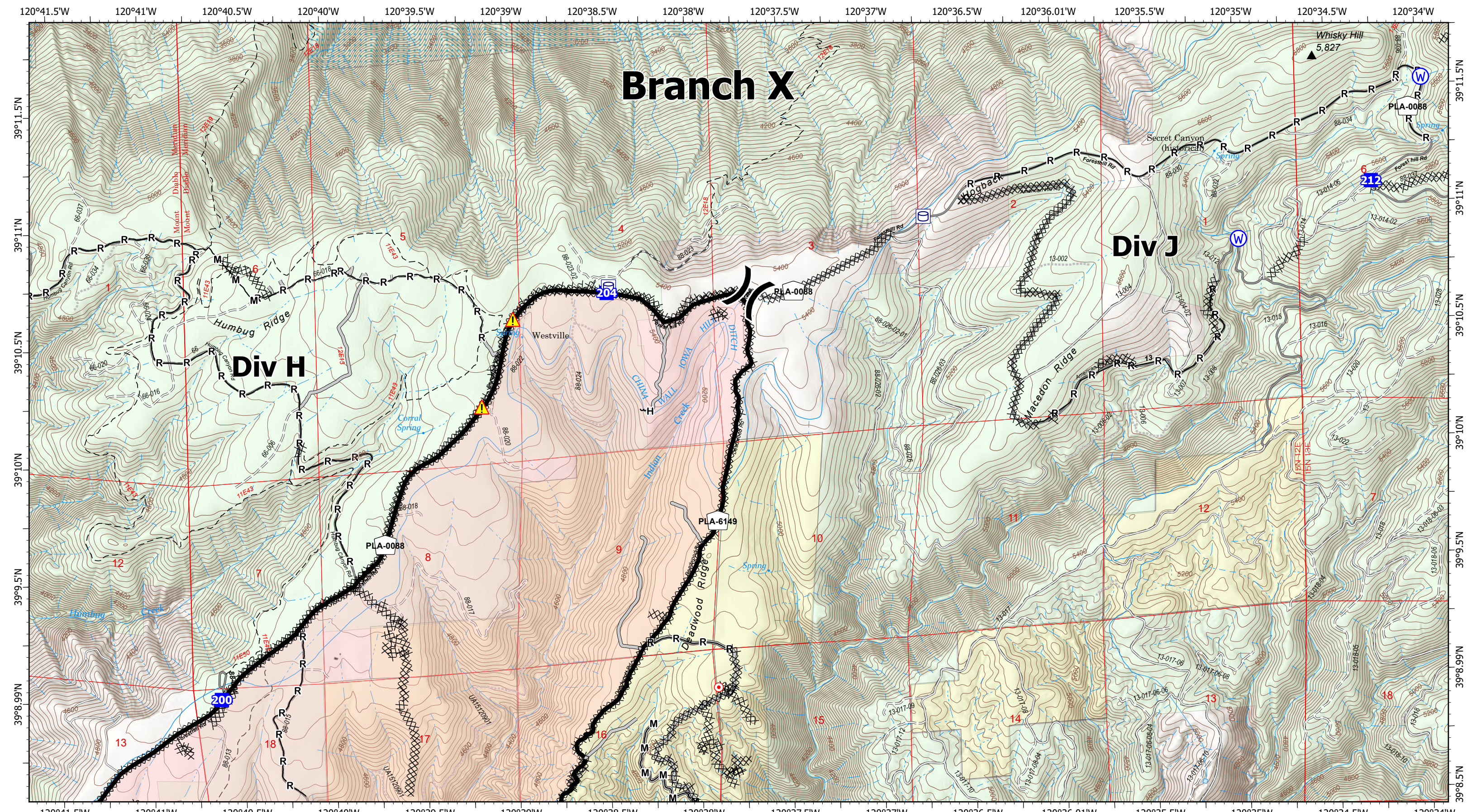
- Wildfire Daily Fire Perimeter
- Contained
- Completed Dozer Line
- Completed Mixed Construction Line
- Completed Road as Line
- Drop Point

**Page Name: B5**



**↑**  
North American 1983 Datum. LatLong Grid

**IAP Map**  
MOSQUITO  
10/20/2022



# Branch X

**Div H**

**Div J**

**IAP Map**  
**MOSQUITO**  
 10/20/2022

**IAP Map**  
**MOSQUITO**  
 CA-TNF-001371  
 10/20/2022

- |                                   |                         |                        |                      |
|-----------------------------------|-------------------------|------------------------|----------------------|
| Wildfire Daily Fire Perimeter     | Contained               | Completed Road as Line | Hazard               |
| Completed Dozer Line              | Access or Improved Road | Water Source           |                      |
| Completed Hand Line               | Division Break          | Drop Point             | Hot Spot - Spot Fire |
| Completed Mixed Construction Line |                         |                        | SPI Tahoe            |

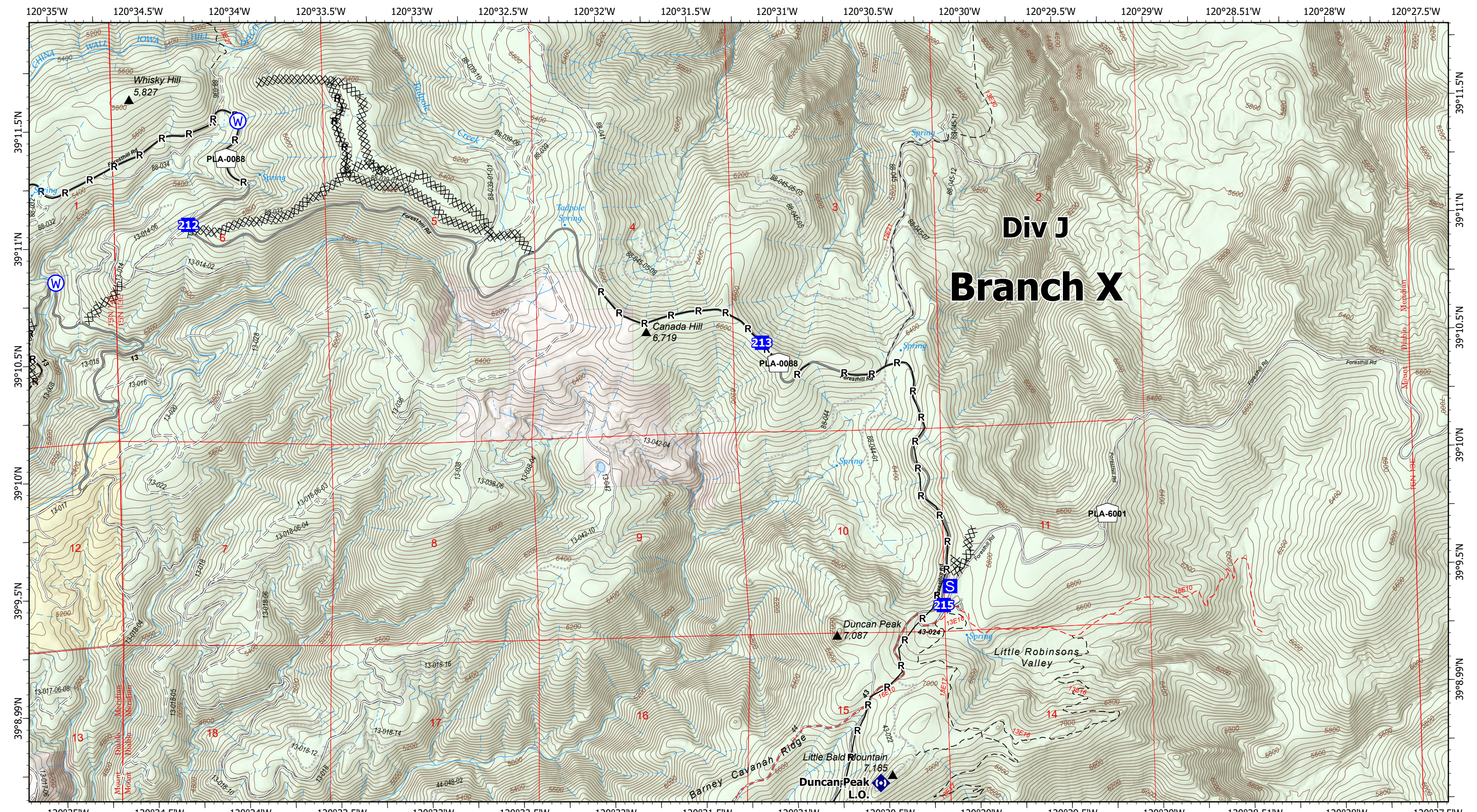
**Page Name: B6**

0 0.5 1 Miles

North American 1983 Datum. LatLong Grid



**IAP Map**  
**MOSQUITO**  
 10/20/2022




# Div J Branch X

**IAP Map**  
**MOSQUITO**  
 CA-TNF-001371  
 10/20/2022

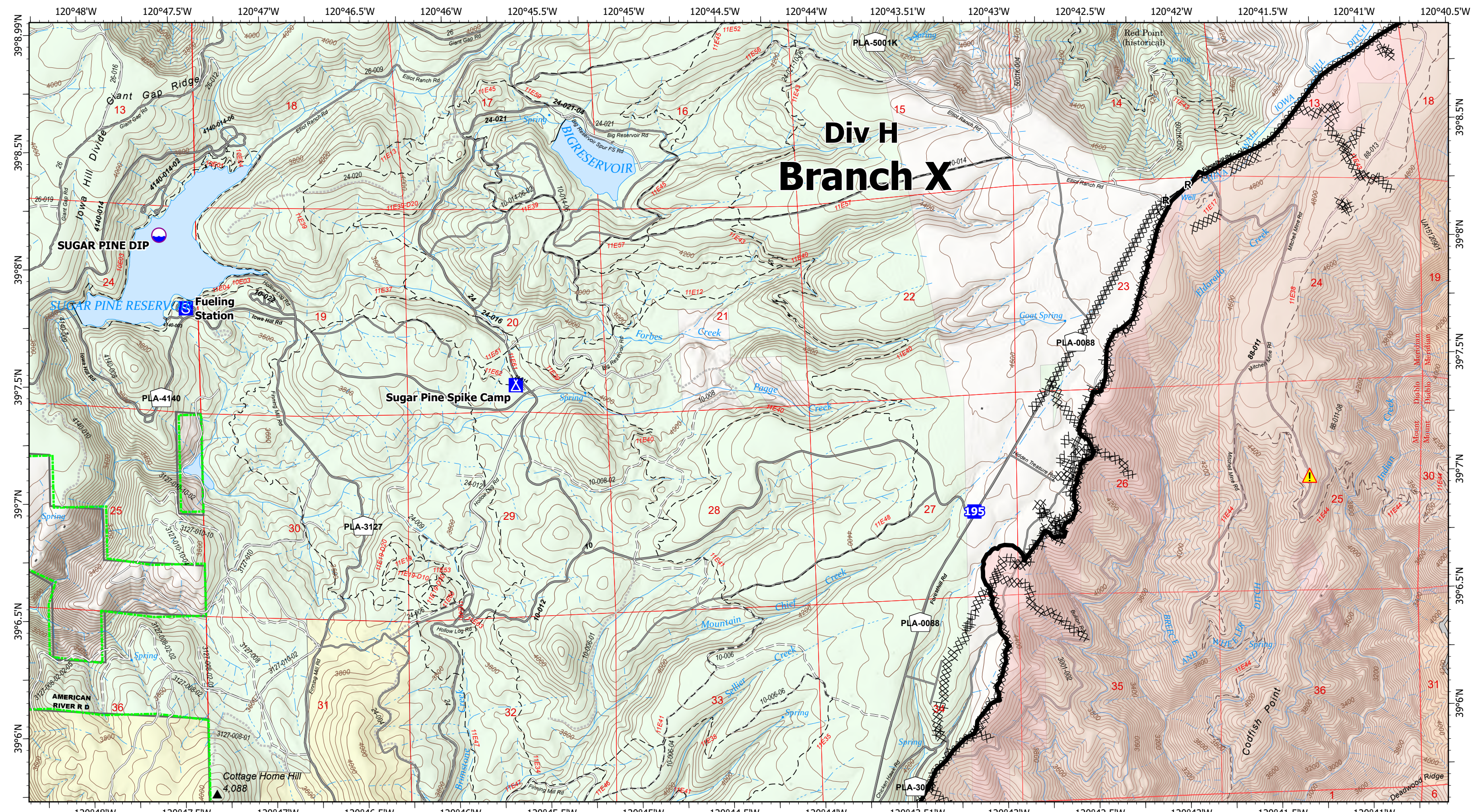
- XX Completed Dozer Line
- R Completed Road as Line
- Drop Point
- Ⓢ Staging Area
- Ⓜ Repeater
- Ⓜ Water Source
- SPI Tahoe

**Page Name: B7**



North American 1983 Datum, LatLong Grid

**IAP Map**  
**MOSQUITO**  
 10/20/2022




# Div H Branch X

**IAP Map**  
**MOSQUITO**  
 CA-TNF-001371  
 10/20/2022

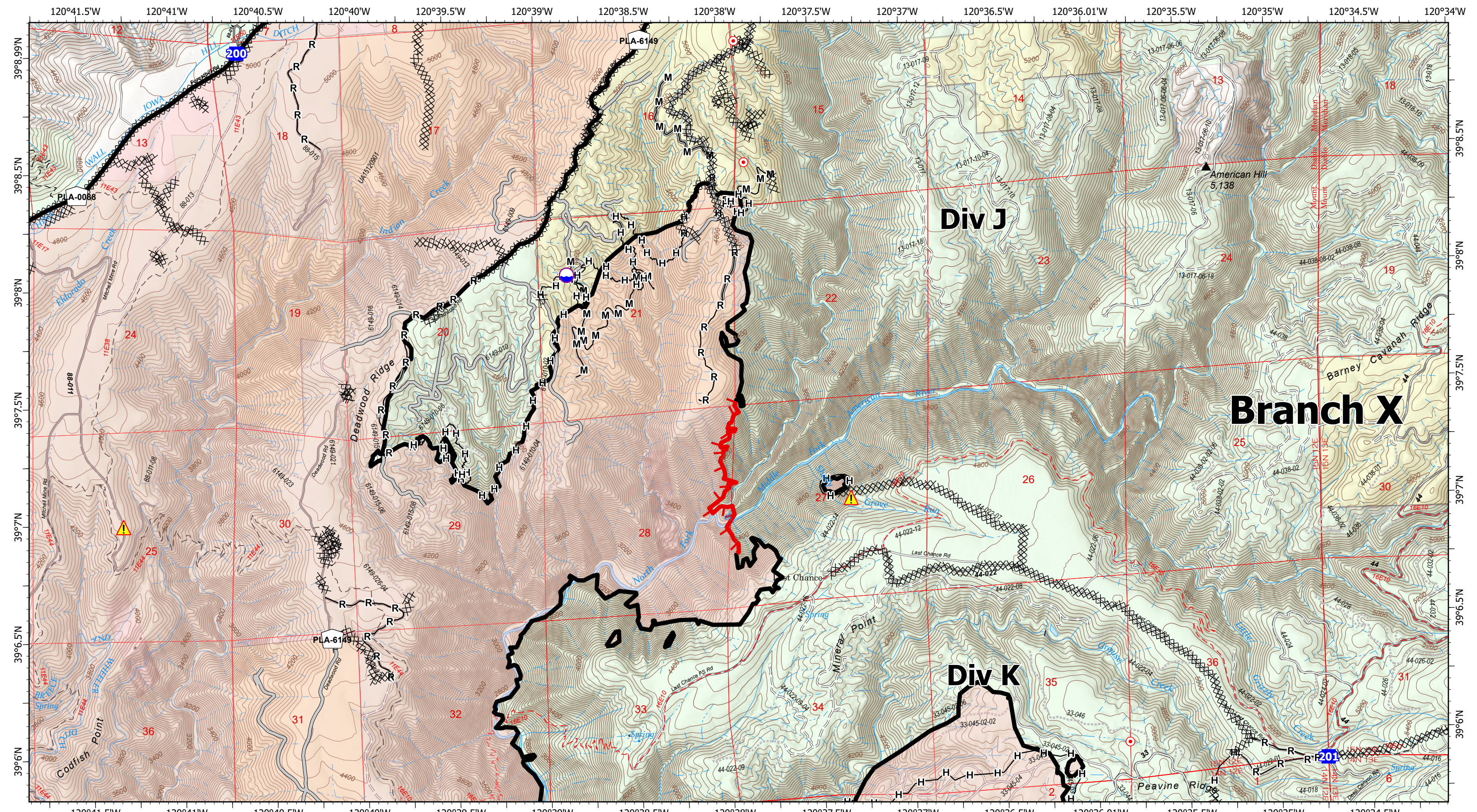
- Wildfire Daily Fire Perimeter
- Contained
- Other
- Completed Dozer Line
- Completed Road as Line
- Access or Improved Road
- Other
- Camp
- Staging Area
- Hazard
- SPI Tahoe
- X Dip Site
- S Drop Point
- ▲ Hazard

**Page Name: C5**



**↑**  
 North American 1983 Datum. LatLong Grid

**IAP Map**  
**MOSQUITO**  
 10/20/2022




**IAP Map**  
**MOSQUITO**  
 10/20/2022

**IAP Map**  
**MOSQUITO**  
 CA-TNF-001371  
 10/20/2022

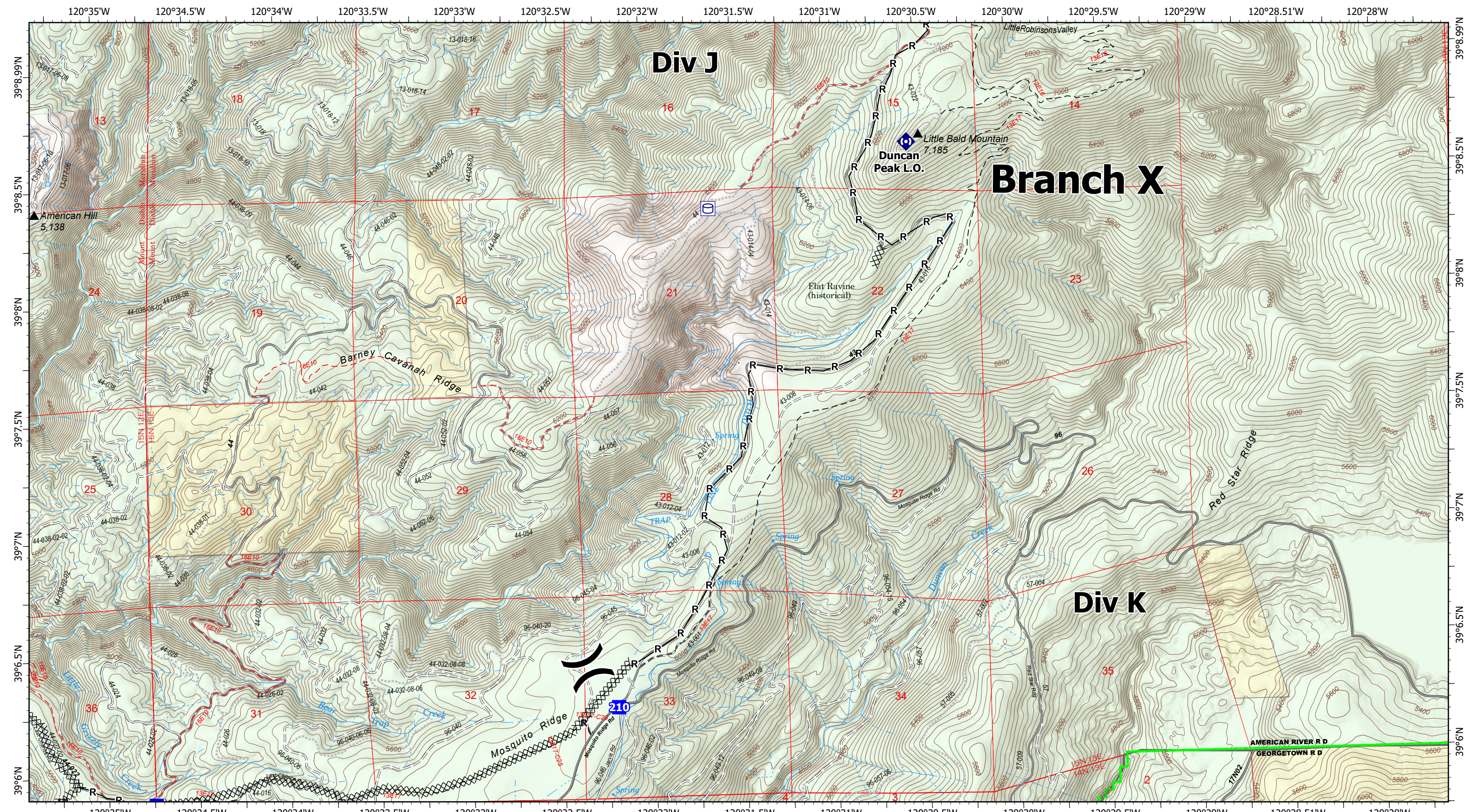
- |                               |           |             |                      |                     |                                   |                        |                         |       |            |                      |        |           |
|-------------------------------|-----------|-------------|----------------------|---------------------|-----------------------------------|------------------------|-------------------------|-------|------------|----------------------|--------|-----------|
| Wildfire Daily Fire Perimeter | Contained | Uncontained | Completed Dozer Line | Completed Hand Line | Completed Mixed Construction Line | Completed Road as Line | Access or Improved Road | Other | Drop Point | Hot Spot - Spot Fire | Hazard | SPI Tahoe |
| Dip Site                      |           |             |                      |                     |                                   |                        |                         |       |            |                      |        |           |

**Page Name: C6**



North American 1983 Datum, LatLong Grid

**IAP Map**  
**MOSQUITO**  
 10/20/2022




**IAP Map**  
**MOSQUITO**  
 10/20/2022

**IAP Map**  
**MOSQUITO**  
 CA-TNF-001371  
 10/20/2022

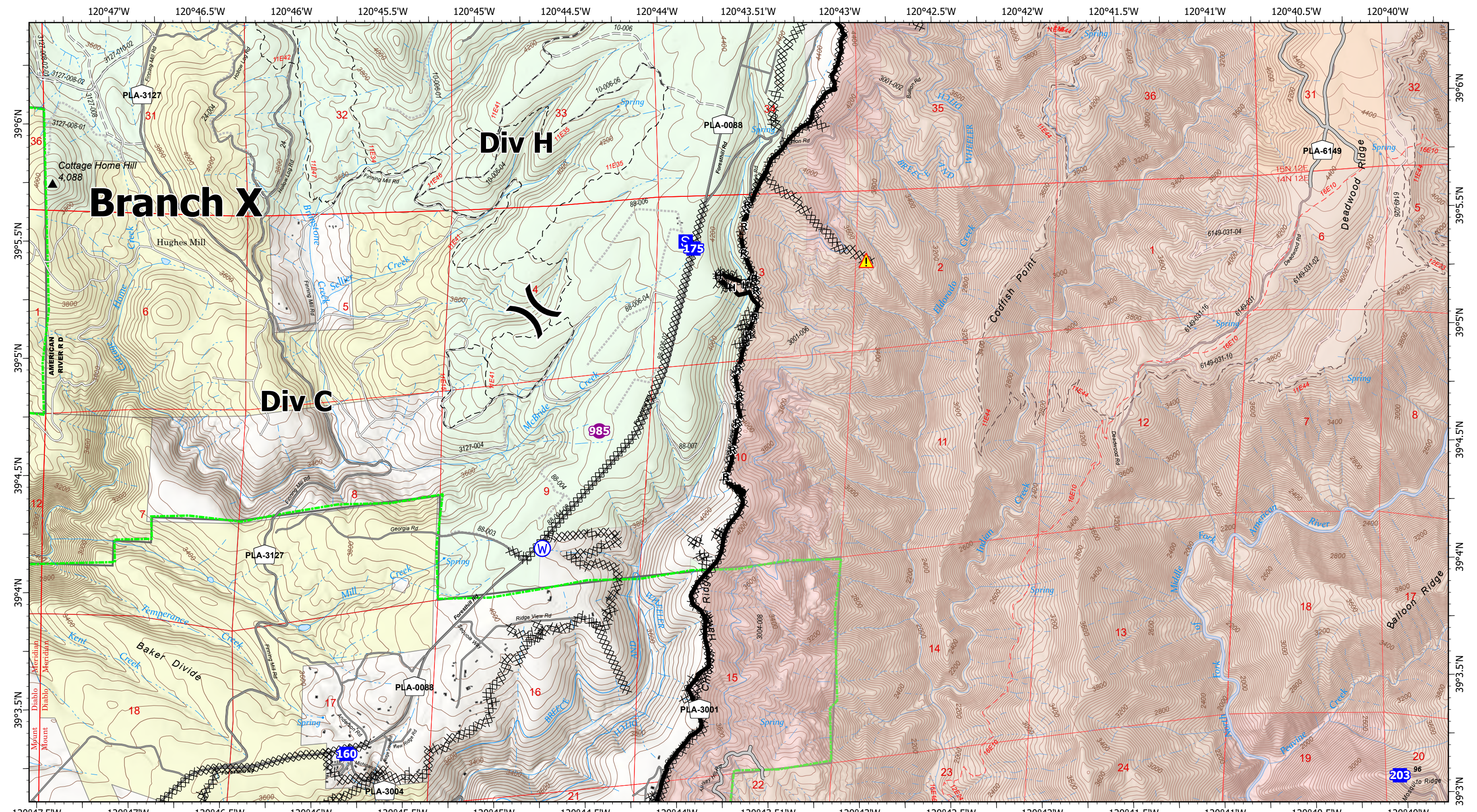
- Completed Dozer Line
- Completed Hand Line
- Completed Road as Line
- Division Break
- Drop Point
- Repeater
- SPI Tahoe

**Page Name: C7**



North American 1983 Datum. LatLong Grid

**IAP Map**  
**MOSQUITO**  
 10/20/2022



**IAP Map**  
**MOSQUITO**  
 10/20/2022

**IAP Map**  
**MOSQUITO**  
 CA-TNF-001371  
 10/20/2022

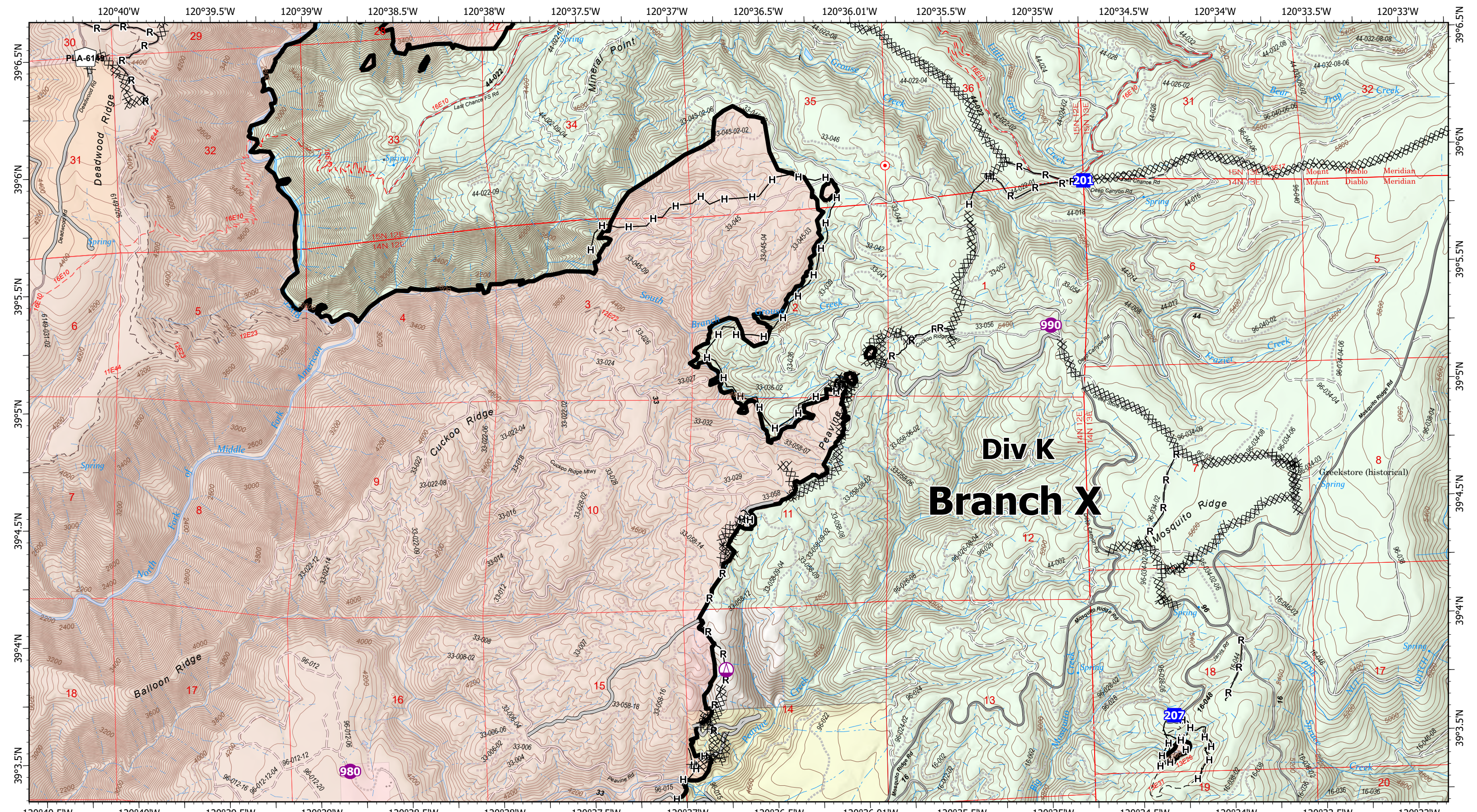
- |                               |           |                      |                     |                        |                         |       |          |                |            |              |        |              |           |
|-------------------------------|-----------|----------------------|---------------------|------------------------|-------------------------|-------|----------|----------------|------------|--------------|--------|--------------|-----------|
| Wildfire Daily Fire Perimeter | Contained | Completed Dozer Line | Completed Hand Line | Completed Road as Line | Access or Improved Road | Other | Helispot | Division Break | Drop Point | Staging Area | Hazard | Water Source | SPI Tahoe |
|-------------------------------|-----------|----------------------|---------------------|------------------------|-------------------------|-------|----------|----------------|------------|--------------|--------|--------------|-----------|

**Page Name: D5**

0 0.5 1 Miles

North American 1983 Datum. LatLong Grid

**IAP Map**  
**MOSQUITO**  
 10/20/2022




**Div K  
Branch X**

**IAP Map**  
MOSQUITO  
CA-TNF-001371  
10/20/2022

- Wildfire Daily Fire Perimeter
- Contained
- Access or Improved Road
- Completed Dozer Line
- Completed Hand Line
- Completed Road as Line
- Access or Improved Road
- Helispot
- ⚠ Sling Site
- Drop Point
- ⦿ Hot Spot - Spot Fire
- SPI Tahoe

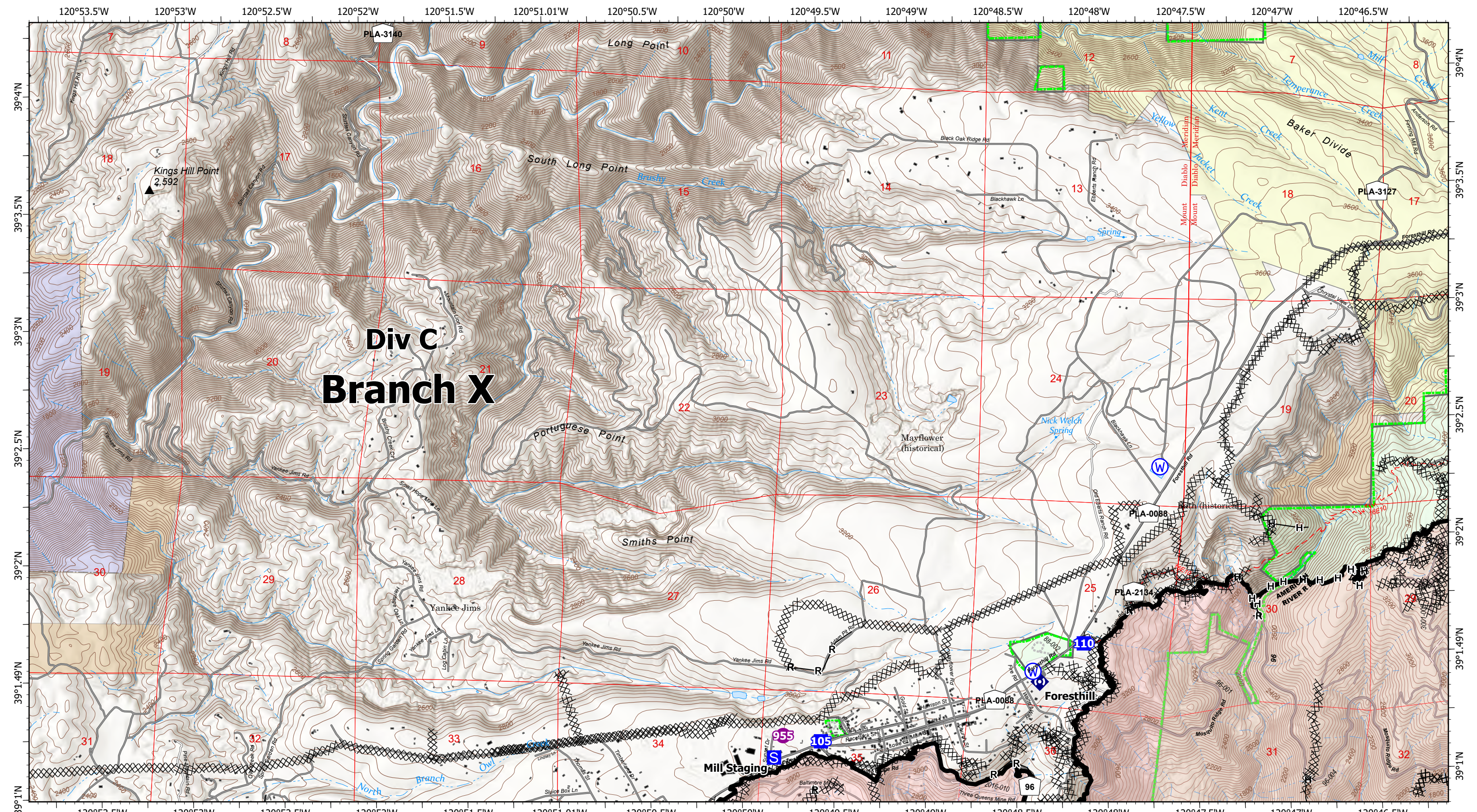
**Page Name: D6**



North American 1983 Datum. LatLong Grid

**IAP Map**  
MOSQUITO  
10/20/2022






**Div C  
Branch X**

**IAP Map**  
**MOSQUITO**  
 10/20/2022

**IAP Map**  
**MOSQUITO**  
 CA-TNF-001371  
 10/20/2022

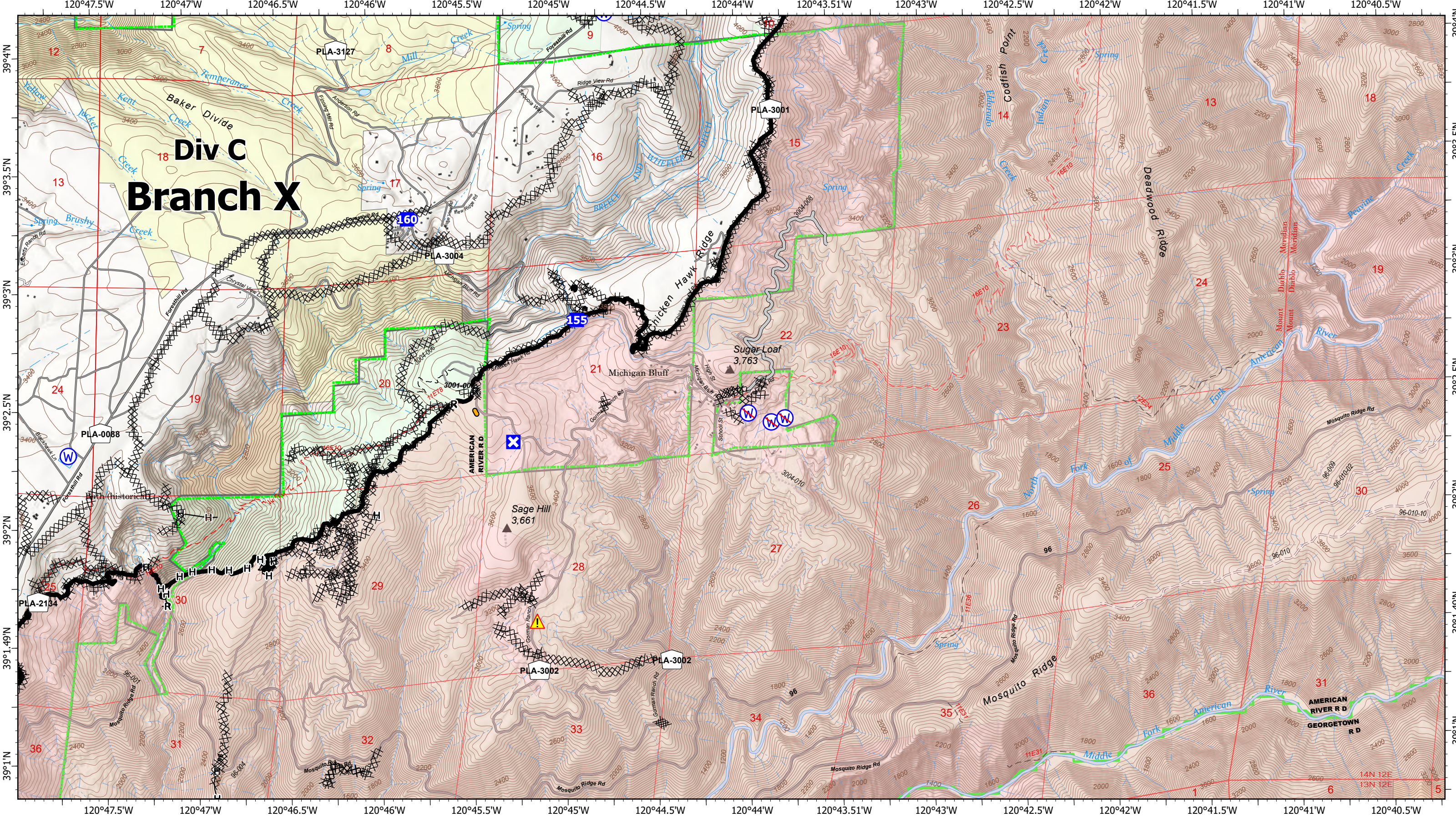
- |                               |           |                      |                     |                        |          |            |              |              |          |              |           |
|-------------------------------|-----------|----------------------|---------------------|------------------------|----------|------------|--------------|--------------|----------|--------------|-----------|
| Wildfire Daily Fire Perimeter | Contained | Completed Dozer Line | Completed Hand Line | Completed Road as Line | Helispot | Drop Point | Staging Area | Fire Station | Repeater | Water Source | SPI Tahoe |
|-------------------------------|-----------|----------------------|---------------------|------------------------|----------|------------|--------------|--------------|----------|--------------|-----------|

**Page Name: E4**



North American 1983 Datum. LatLong Grid

**IAP Map**  
**MOSQUITO**  
 10/20/2022




# IAP Map

MOSQUITO  
CA-TNF-001371  
10/20/2022

- Wildfire Daily Fire Perimeter
- Contained
- Completed Dozer Line
- Completed Hand Line
- Completed Road as Line
- Access or Improved Road
- Management Action Point
- Drop Point
- Closure
- Hazard
- Water Source
- Restricted Water Source
- SPI Tahoe

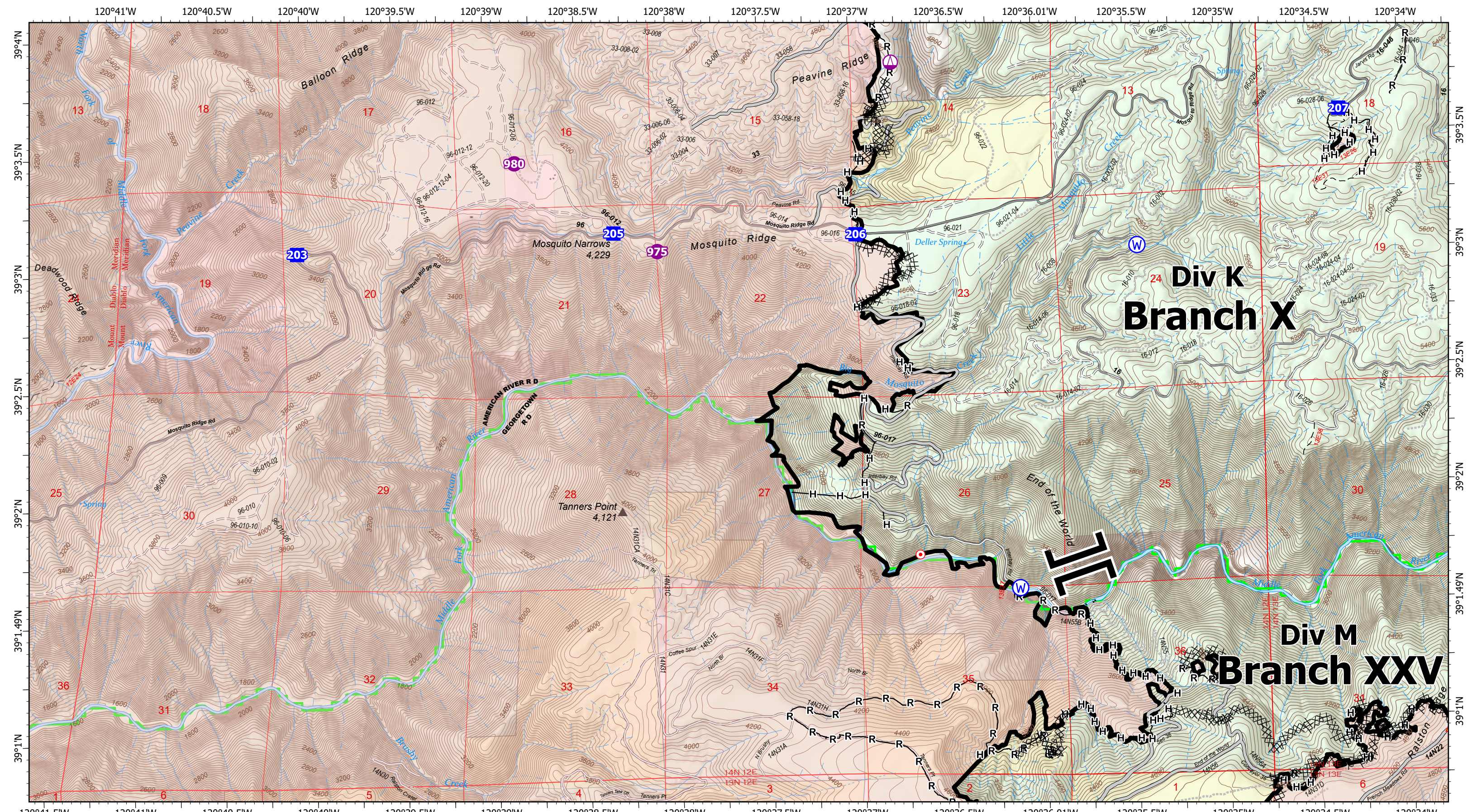
Page Name: E5



North American 1983 Datum. LatLong Grid

IAP Map  
MOSQUITO  
10/20/2022

IAP Map  
MOSQUITO  
10/20/2022



**IAP Map**  
**MOSQUITO**  
 CA-TNF-001371  
 10/20/2022


- Wildfire Daily Fire Perimeter
- Contained
- Completed Dozer Line
- Completed Hand Line
- Helispot
- Sling Site

- Completed Road as Line
- Access or Improved Road
- Helispot
- Sling Site

- Branch Break
- Drop Point
- Hot Spot - Spot Fire
- Hazard

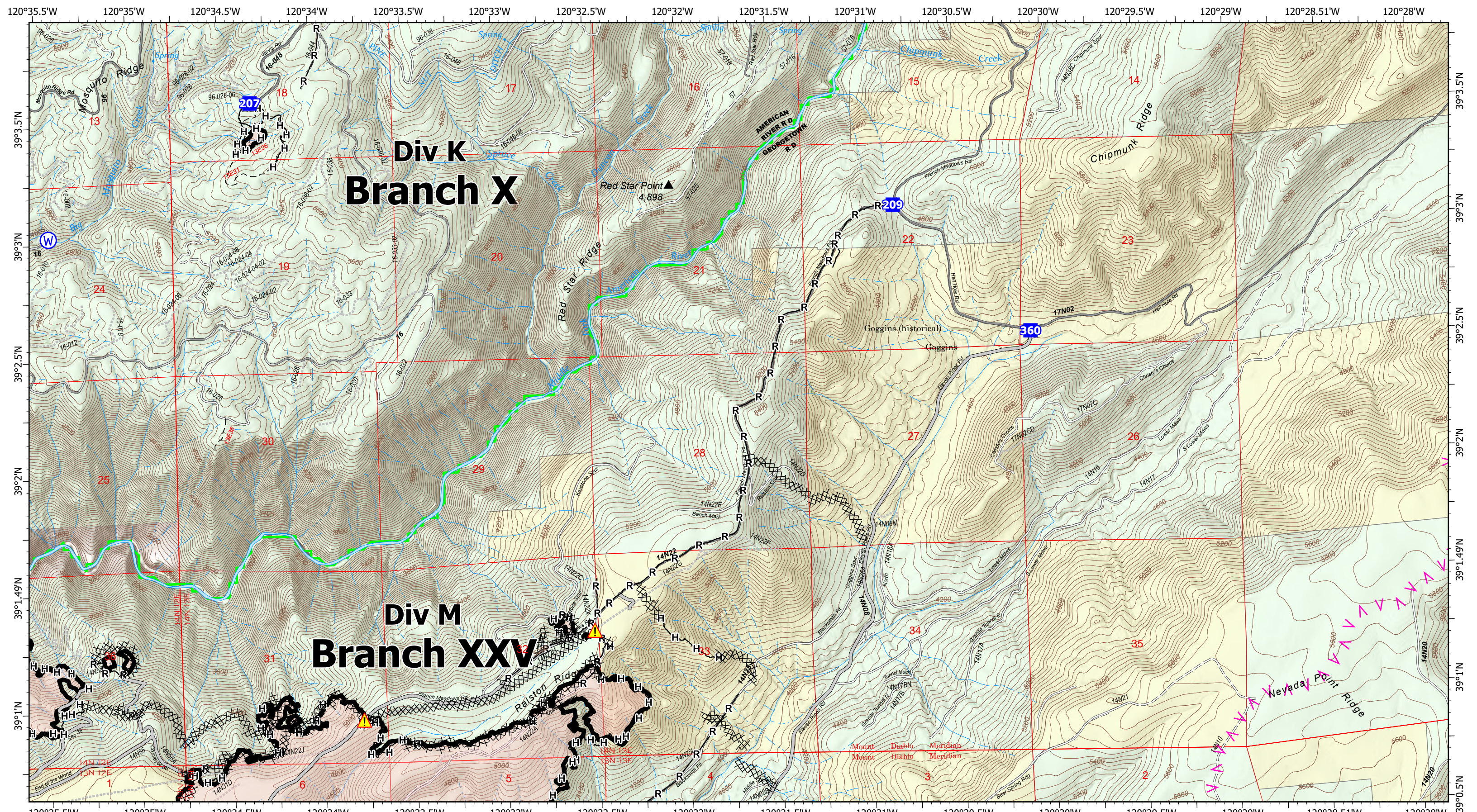
- Water Source
- SPI Tahoe

**Page Name: E6**



North American 1983 Datum. LatLong Grid

**IAP Map**  
**MOSQUITO**  
 10/20/2022



**IAP Map**  
**MOSQUITO**  
 CA-TNF-001371  
 10/20/2022

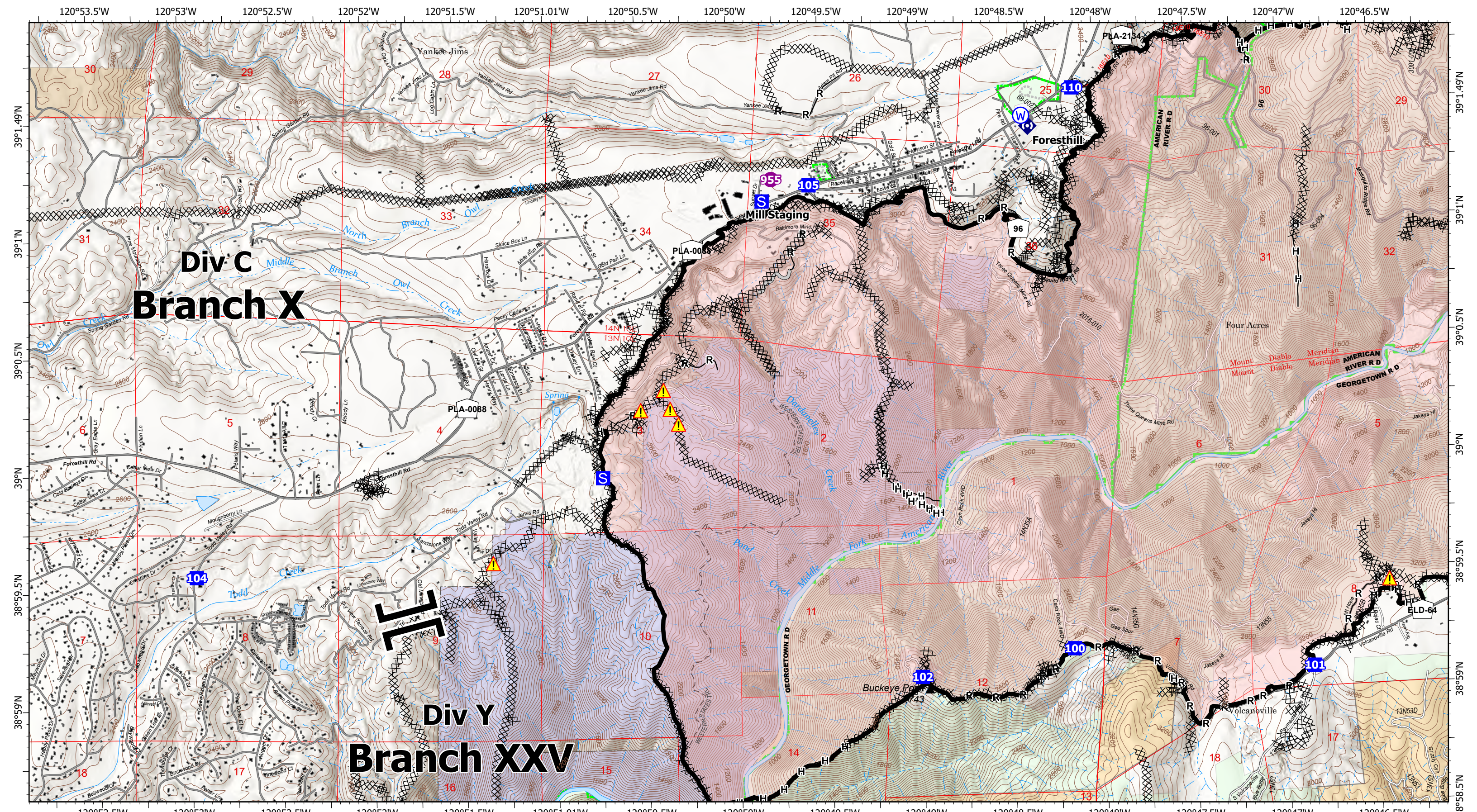
- Wildfire Daily Fire Perimeter
- Contained
- Completed Dozer Line
- Completed Hand Line
- Completed Road as Line
- Planned Fuel Break
- Access or Improved Road
- Drop Point
- Hazard
- Water Source
- SPI Tahoe

**Page Name: E7**

0 0.5 1 Miles

North American 1983 Datum. LatLong Grid

**IAP Map**  
**MOSQUITO**  
 10/20/2022



**IAP Map**  
**MOSQUITO**  
 10/20/2022

**IAP Map**  
**MOSQUITO**  
 CA-TNF-001371  
 10/20/2022

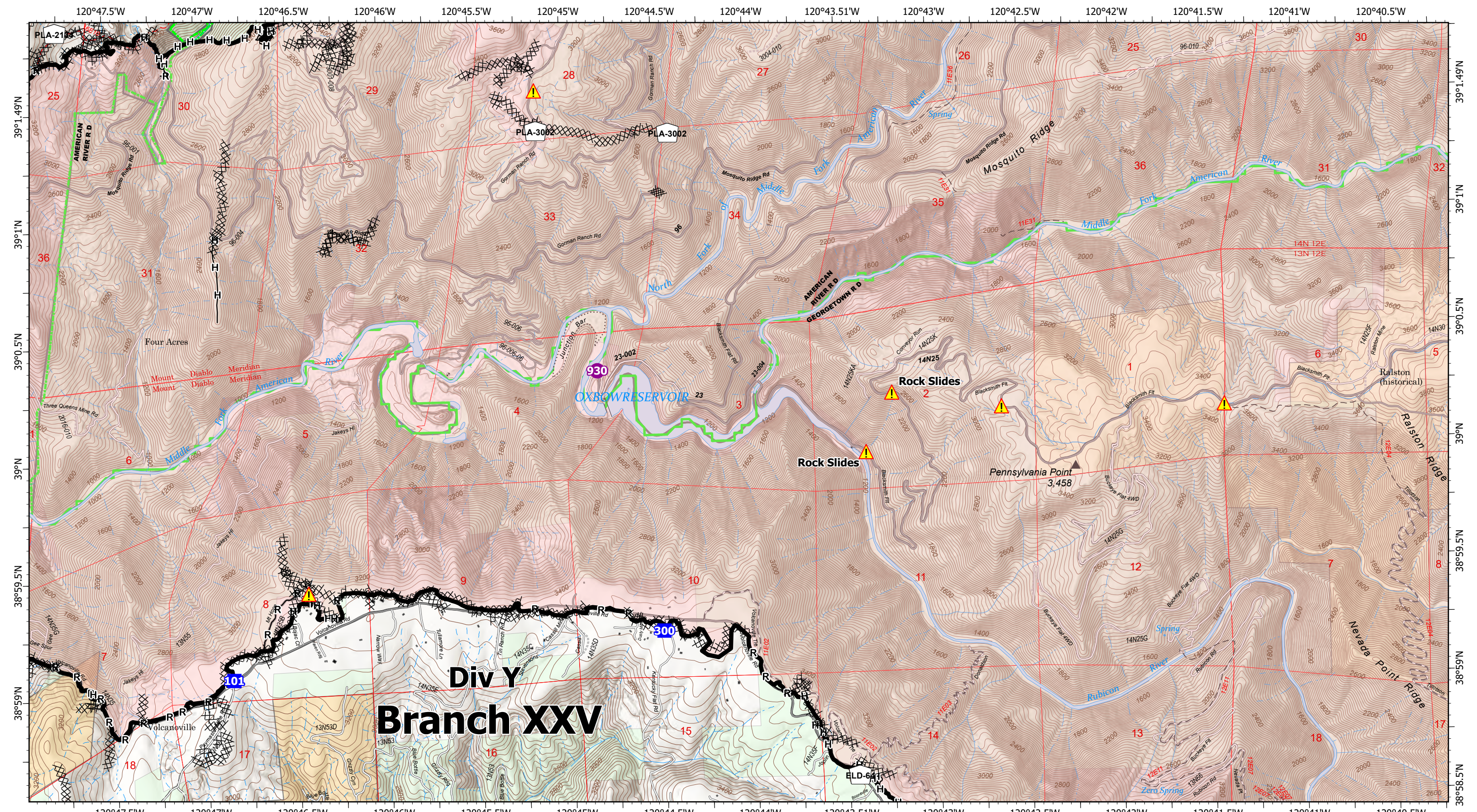
- |                               |                         |              |              |
|-------------------------------|-------------------------|--------------|--------------|
| Wildfire Daily Fire Perimeter | Completed Road as Line  | Drop Point   | Hazard       |
| Contained                     | Access or Improved Road | Staging Area | Water Source |
| Completed Dozer Line          | Helispot                | Fire Station | SPI Camino   |
| Completed Hand Line           | Branch Break            | Repeater     |              |

**Page Name: F4**

0 0.5 1 Miles

North American 1983 Datum. LatLong Grid

**IAP Map**  
**MOSQUITO**  
 10/20/2022



**IAP Map**  
**MOSQUITO**  
 10/20/2022

**IAP Map**  
**MOSQUITO**  
 CA-TNF-001371  
 10/20/2022

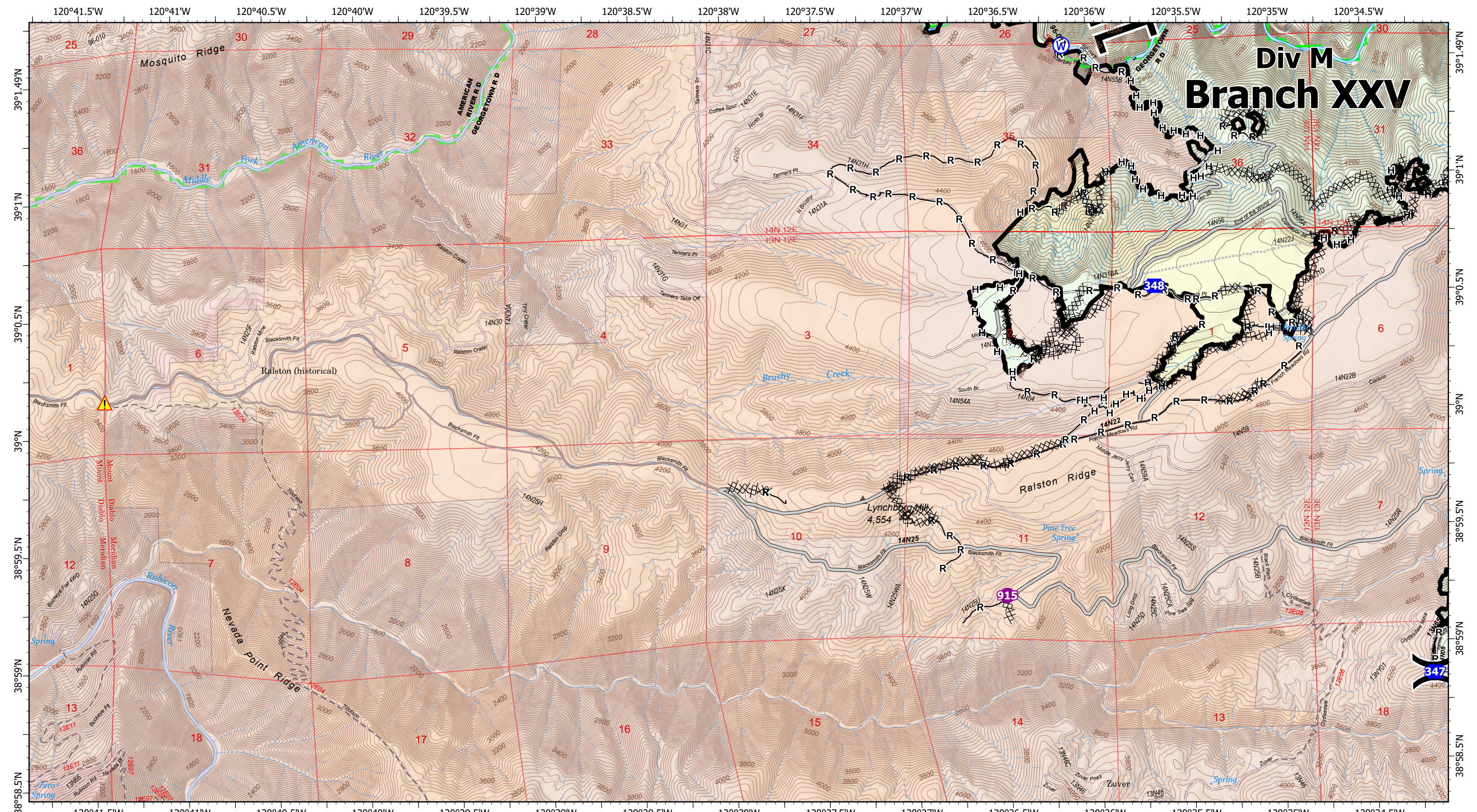
- |                               |                        |            |
|-------------------------------|------------------------|------------|
| Wildfire Daily Fire Perimeter | Completed Road as Line | SPI Tahoe  |
| Contained                     | Helispot               | SPI Camino |
| Completed Dozer Line          | Drop Point             |            |
| Completed Hand Line           | Hazard                 |            |

**Page Name: F5**

0 0.5 1 Miles

North American 1983 Datum, LatLong Grid

**IAP Map**  
**MOSQUITO**  
 10/20/2022



# Div M Branch XXV

**IAP Map**  
**MOSQUITO**  
 10/20/2022

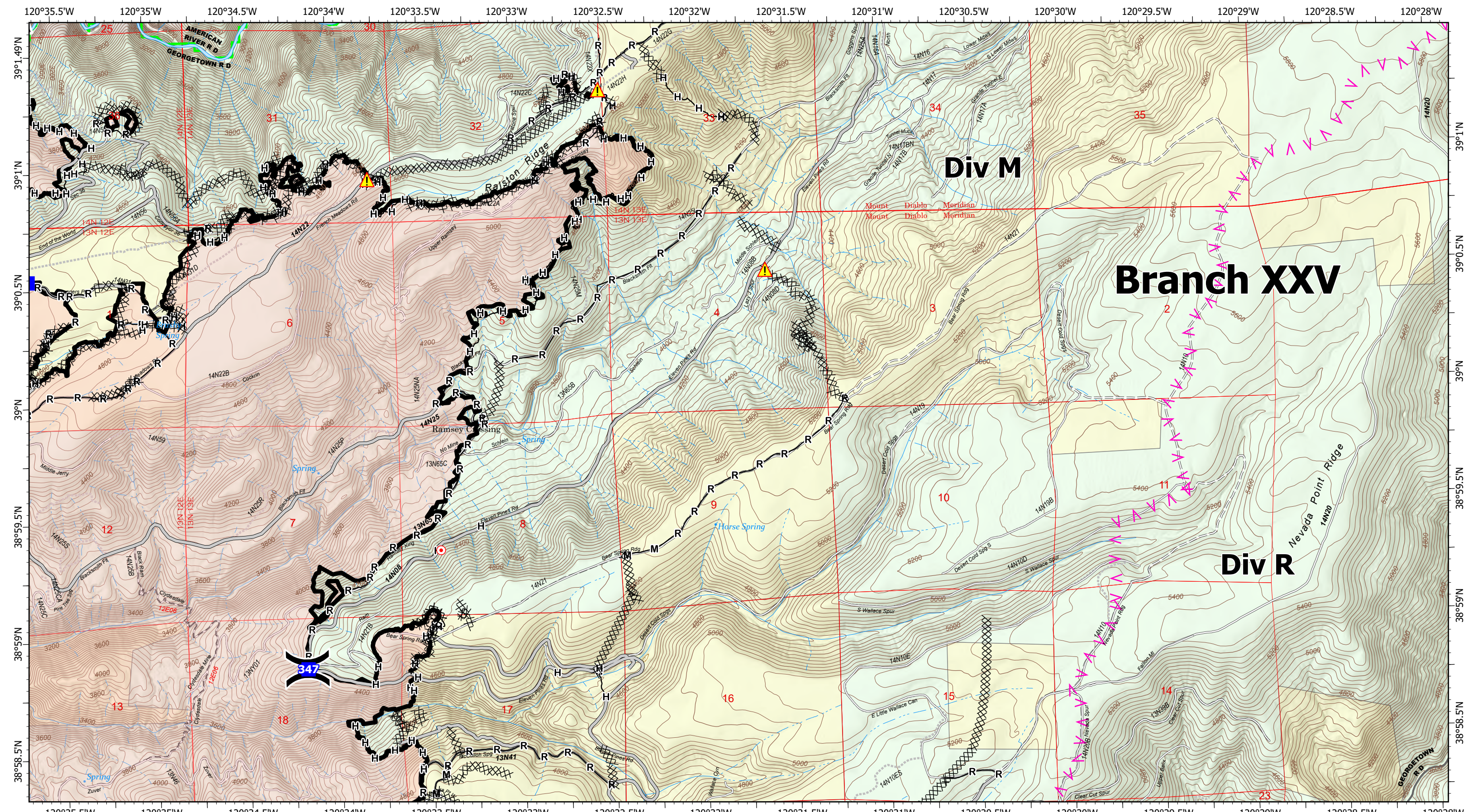
**IAP Map**  
**MOSQUITO**  
 CA-TNF-001371  
 10/20/2022

- |                               |                         |                      |              |
|-------------------------------|-------------------------|----------------------|--------------|
| Wildfire Daily Fire Perimeter | Completed Road as Line  | Branch Break         | Water Source |
| Contained                     | Access or Improved Road | Drop Point           | SPI Tahoe    |
| Completed Dozer Line          | Helispot                | Hot Spot - Spot Fire |              |
| Completed Hand Line           | Division Break          | Hazard               |              |

**Page Name: F6**

0 0.5 1 Miles

North American 1983 Datum. LatLong Grid  
**IAP Map**  
**MOSQUITO**  
 10/20/2022




**IAP Map**  
**MOSQUITO**  
 10/20/2022

**IAP Map**  
**MOSQUITO**  
 CA-TNF-001371  
 10/20/2022

- |                                   |                         |                      |
|-----------------------------------|-------------------------|----------------------|
| Wildfire Daily Fire Perimeter     | Completed Road as Line  | Drop Point           |
| Contained                         | Planned Fuel Break      | Hot Spot - Spot Fire |
| Completed Dozer Line              | Access or Improved Road | Hazard               |
| Completed Hand Line               | Division Break          | SPI Tahoe            |
| Completed Mixed Construction Line | Branch Break            |                      |

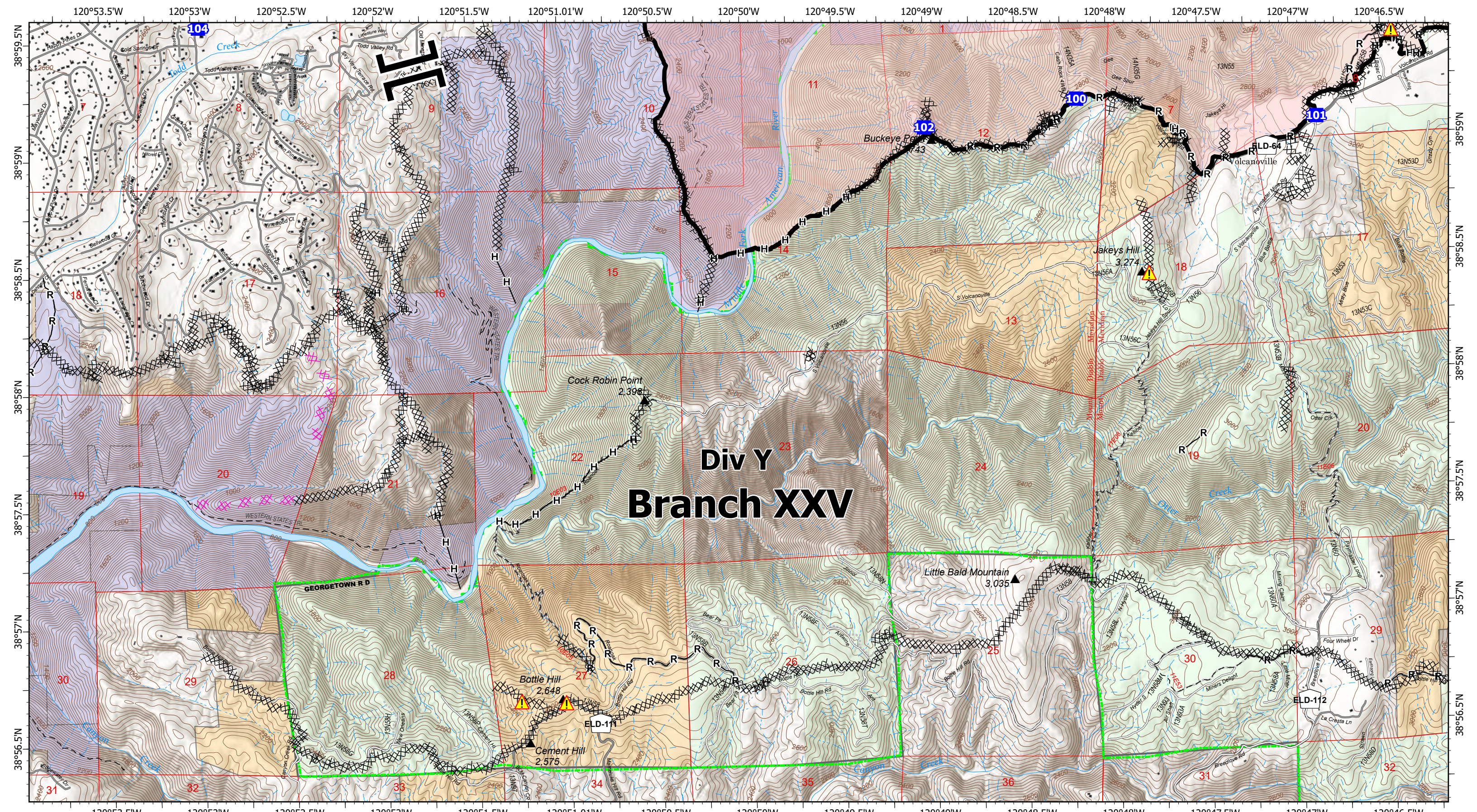
**Page Name: F7**



North American 1983 Datum. LatLong Grid

**IAP Map**  
**MOSQUITO**  
 10/20/2022






# Div Y Branch XXV

**IAP Map**  
**MOSQUITO**  
 CA-TNF-001371  
 10/20/2022

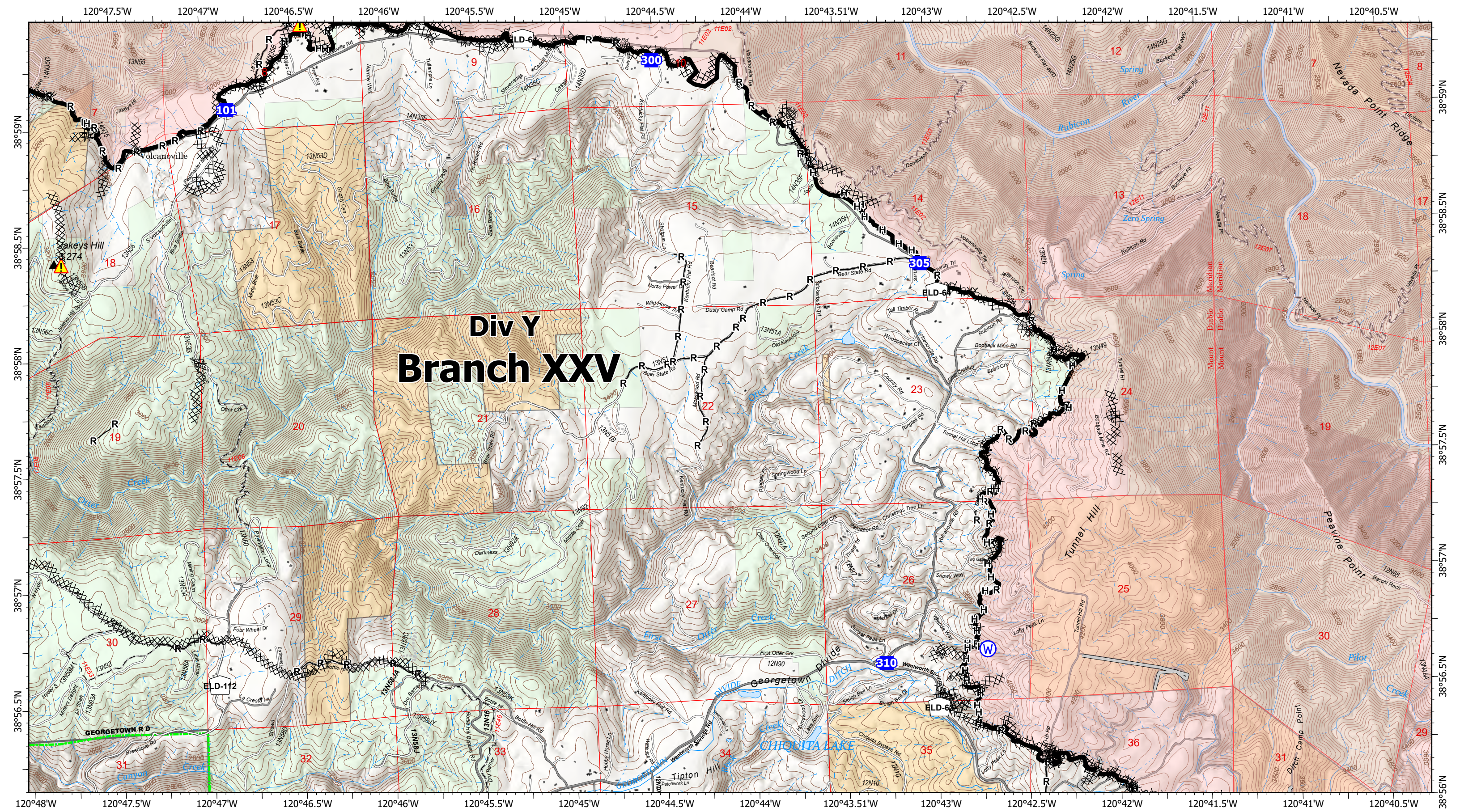
- Wildfire Daily Fire Perimeter
- Contained
- Completed Dozer Line
- Completed Hand Line
- Completed Road as Line
- Planned Dozer Line
- Branch Break
- Drop Point
- ▲ Hazard
- SPI Camino

**Page Name: G4**



**↑**  
 North American 1983 Datum. LatLong Grid

**IAP Map**  
**MOSQUITO**  
 10/20/2022




# Div Y Branch XXV

**IAP Map**  
**MOSQUITO**  
 CA-TNF-001371  
 10/20/2022

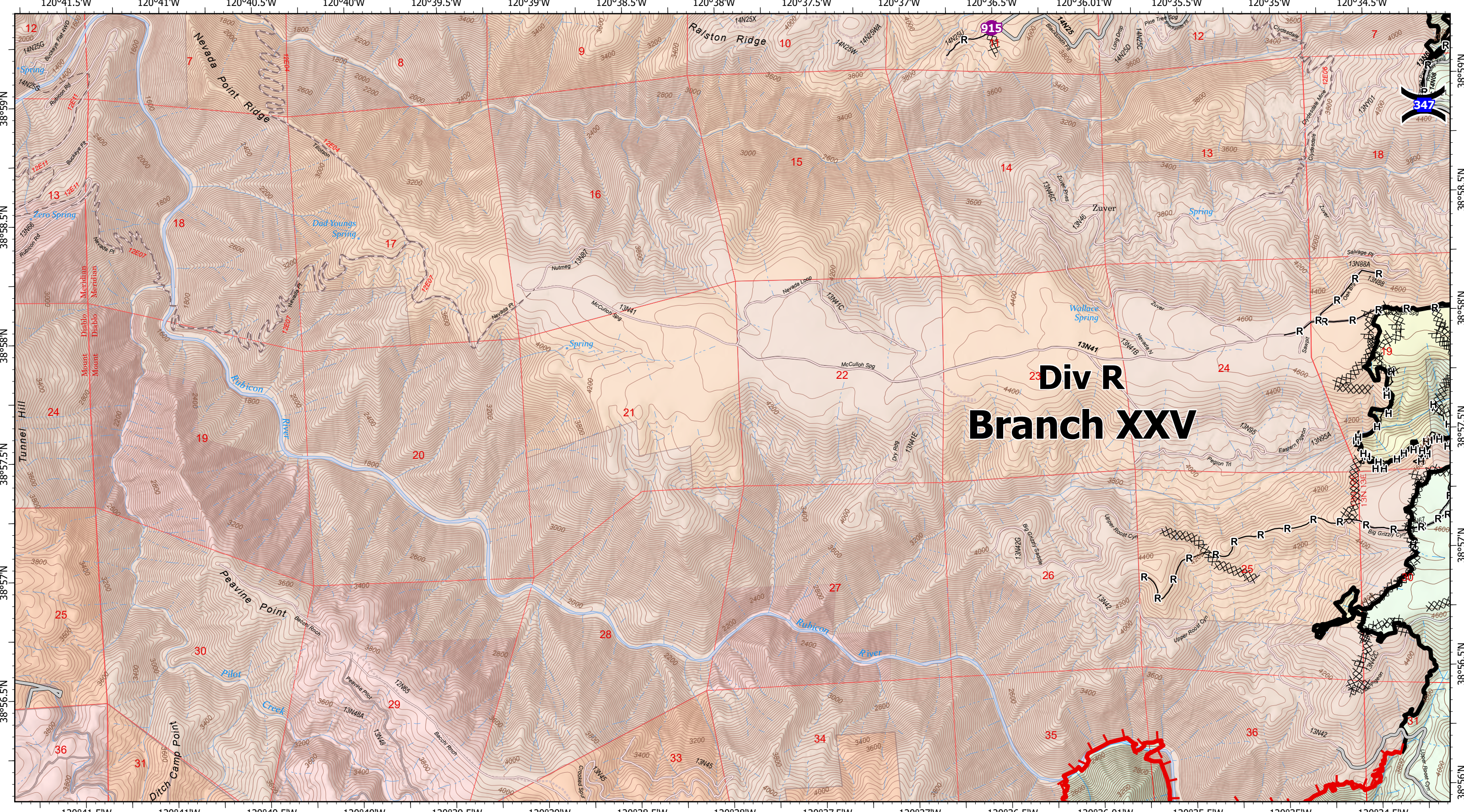
- Wildfire Daily Fire Perimeter
- Contained
- Completed Dozer Line
- Completed Hand Line
- Completed Road as Line
- Access or Improved Road
- Helispot
- Drop Point
- Hazard
- Water Source
- SPI Tahoe
- SPI Camino

**Page Name: G5**



North American 1983 Datum. LatLong Grid

**IAP Map**  
**MOSQUITO**  
 10/20/2022





# Div R Branch XXV

**IAP Map**  
**MOSQUITO**  
 CA-TNF-001371  
 10/20/2022

- Wildfire Daily Fire Perimeter
- Contained
- Uncontained
- Completed Dozer Line
- Completed Hand Line
- Completed Road as Line
- Access or Improved Road
- Helispot
- ) Division Break
- Drop Point
- SPI Tahoe
- SPI Camino

**Page Name: G6**

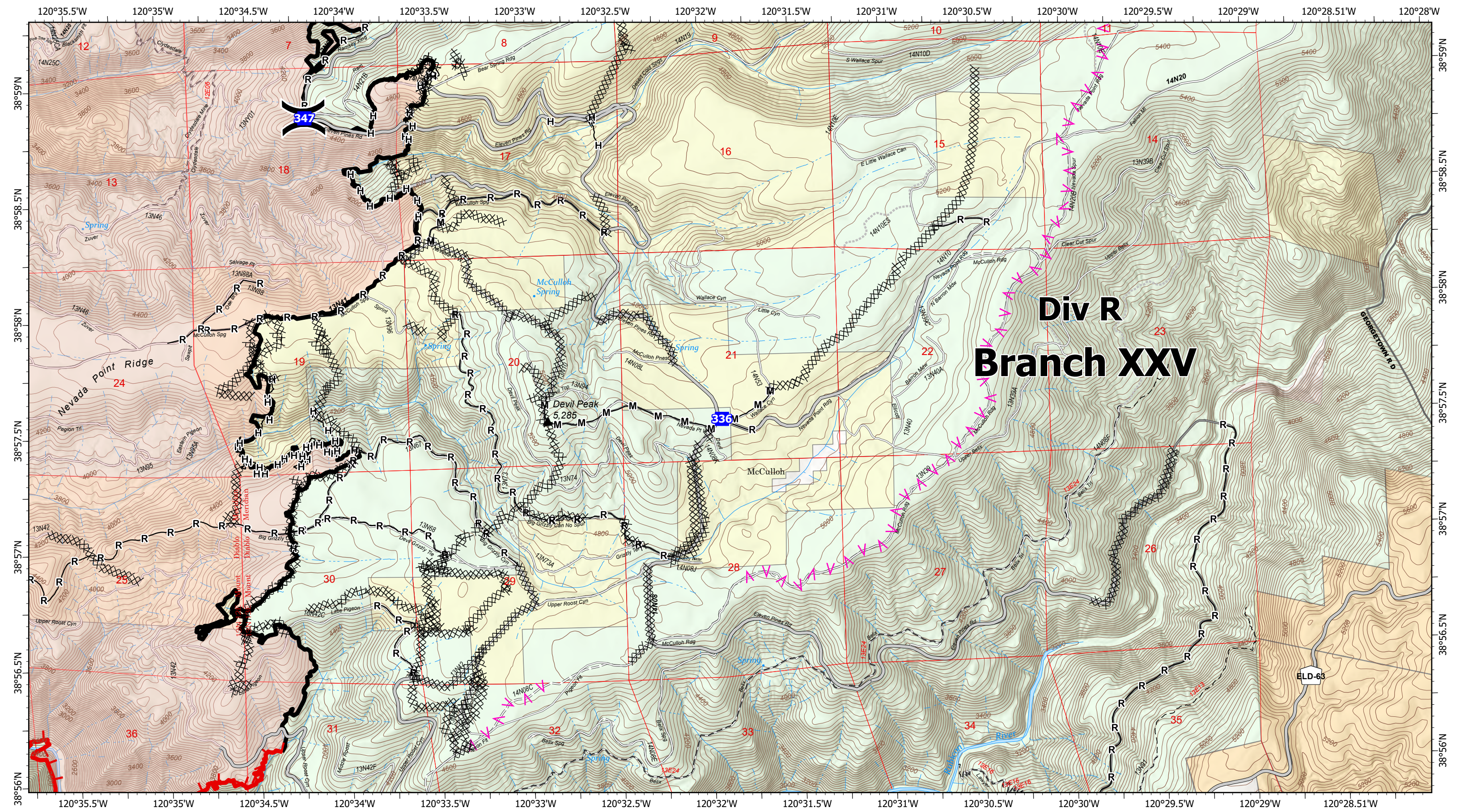



0 0.5 1 Miles

↑

North American 1983 Datum. LatLong Grid

**IAP Map**  
**MOSQUITO**  
10/20/2022



# Div R Branch XXV

**IAP Map**  
**MOSQUITO**  
 10/20/2022

**IAP Map**  
**MOSQUITO**  
 CA-TNF-001371  
 10/20/2022

- |                               |           |             |                      |                     |                                   |                        |                    |                         |                |            |                      |           |            |
|-------------------------------|-----------|-------------|----------------------|---------------------|-----------------------------------|------------------------|--------------------|-------------------------|----------------|------------|----------------------|-----------|------------|
| Wildfire Daily Fire Perimeter | Contained | Uncontained | Completed Dozer Line | Completed Hand Line | Completed Mixed Construction Line | Completed Road as Line | Planned Fuel Break | Access or Improved Road | Division Break | Drop Point | Hot Spot - Spot Fire | SPI Tahoe | SPI Camino |
|-------------------------------|-----------|-------------|----------------------|---------------------|-----------------------------------|------------------------|--------------------|-------------------------|----------------|------------|----------------------|-----------|------------|

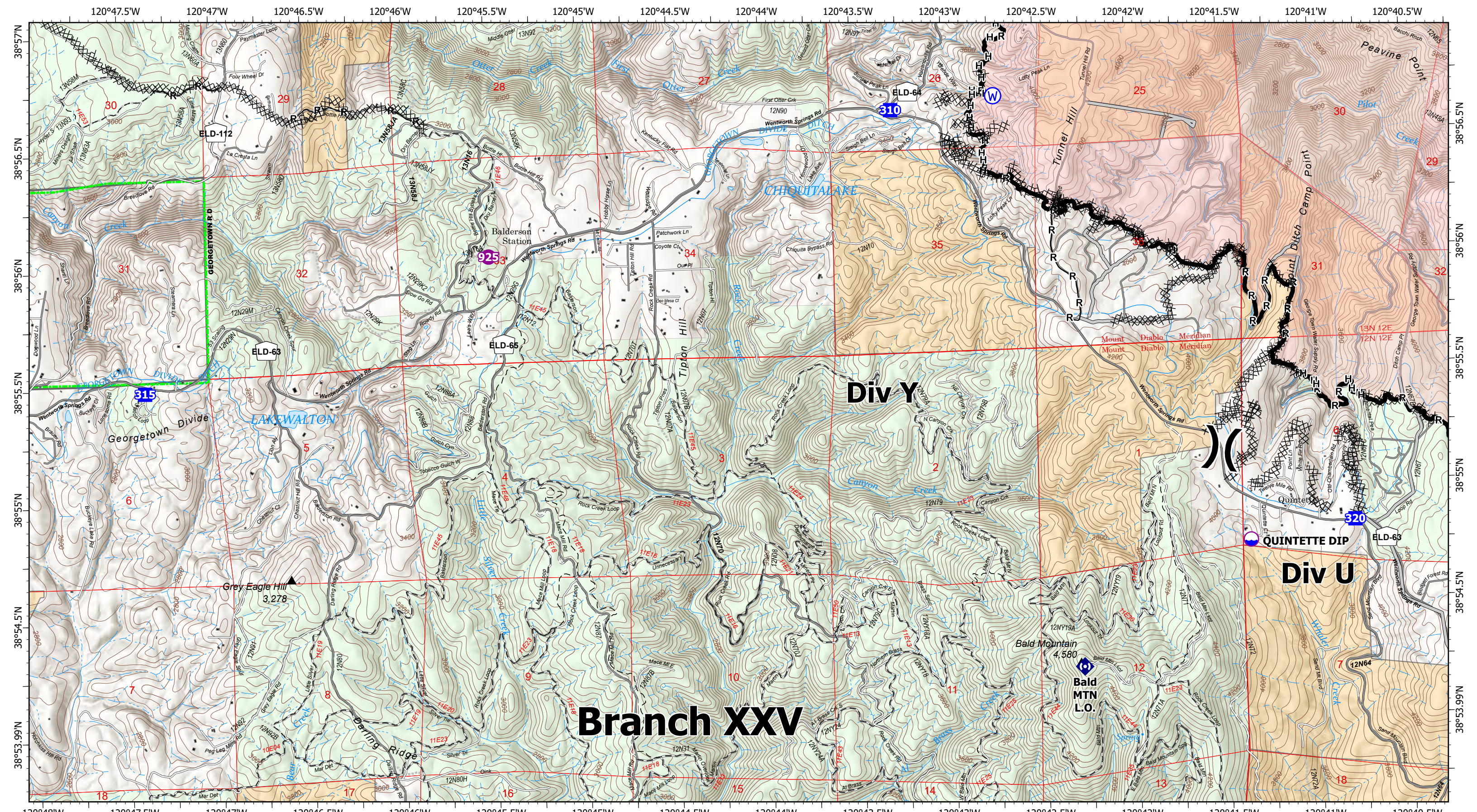
**Page Name: G7**

0 0.5 1 Miles

North American 1983 Datum. LatLong Grid



**IAP Map**  
**MOSQUITO**  
 10/20/2022



**IAP Map**  
**MOSQUITO**  
 10/20/2022

**IAP Map**  
**MOSQUITO**  
 CA-TNF-001371  
 10/20/2022

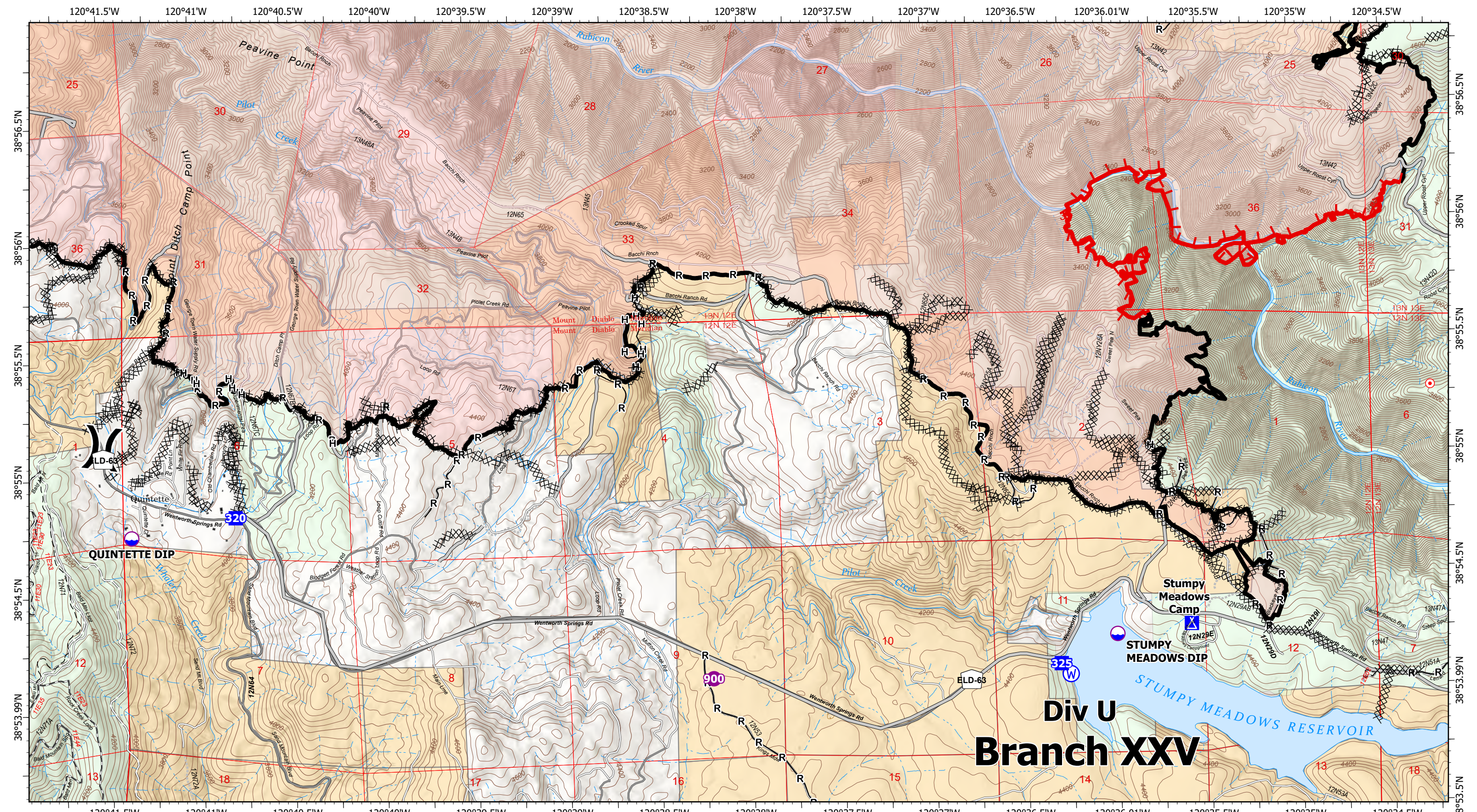
- |                               |                         |              |
|-------------------------------|-------------------------|--------------|
| Wildfire Daily Fire Perimeter | Access or Improved Road | Repeater     |
| Contained                     | Dip Site                | Water Source |
| Completed Dozer Line          | Helispot                | SPI Camino   |
| Completed Hand Line           | Division Break          |              |
| Completed Road as Line        | Drop Point              |              |

**Page Name: H5**

0 0.5 1 Miles

North American 1983 Datum. LatLong Grid

**IAP Map**  
**MOSQUITO**  
 10/20/2022




**IAP Map**  
**MOSQUITO**  
 10/20/2022

**IAP Map**  
**MOSQUITO**  
 CA-TNF-001371  
 10/20/2022

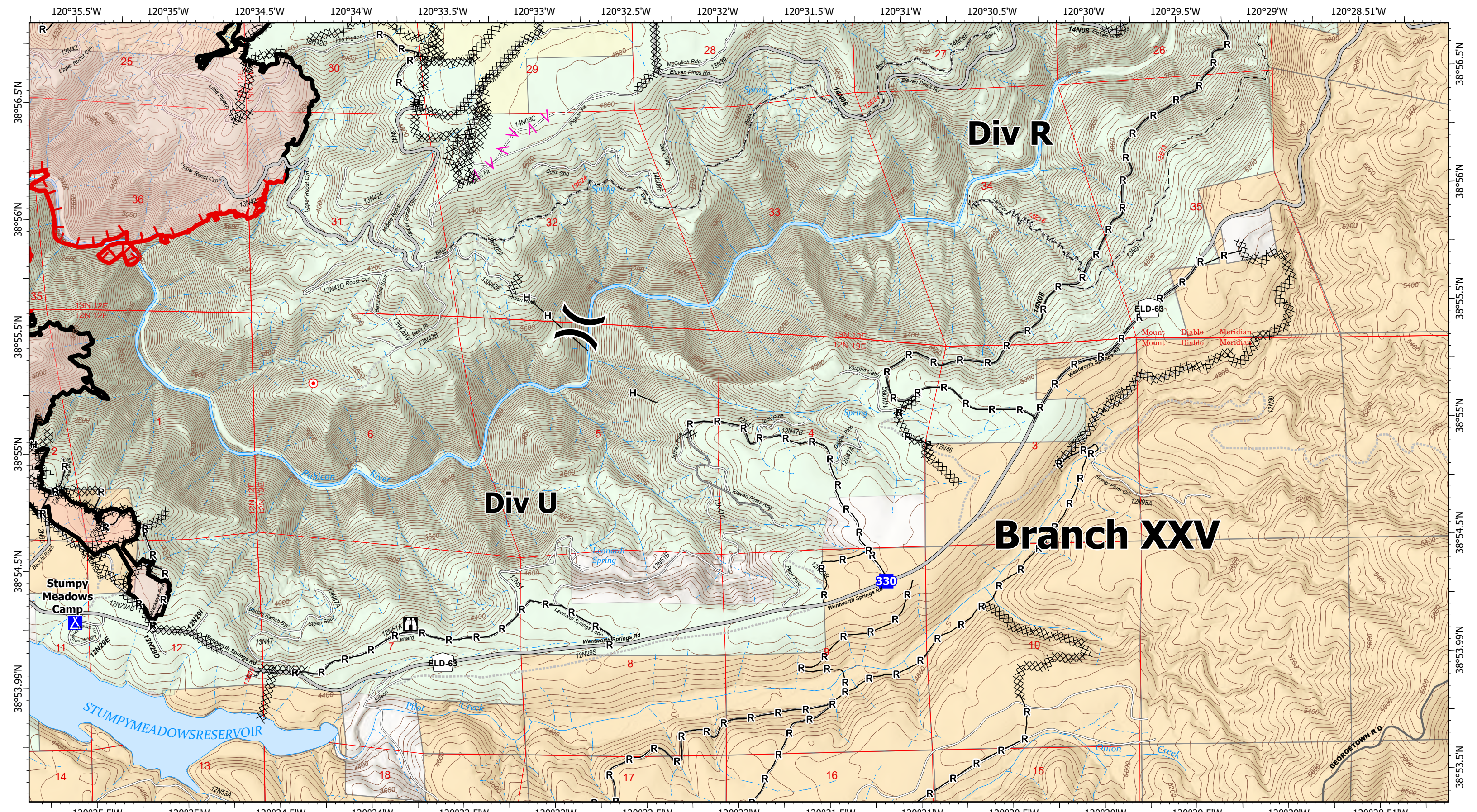
- |                               |           |             |                      |                     |                        |                         |          |          |                |              |           |            |                      |      |           |            |
|-------------------------------|-----------|-------------|----------------------|---------------------|------------------------|-------------------------|----------|----------|----------------|--------------|-----------|------------|----------------------|------|-----------|------------|
| Wildfire Daily Fire Perimeter | Contained | Uncontained | Completed Dozer Line | Completed Hand Line | Completed Road as Line | Access or Improved Road | Dip Site | Helispot | Division Break | Water Source | SPI Tahoe | SPI Camino | Hot Spot - Spot Fire | Camp | SPI Tahoe | SPI Camino |
|-------------------------------|-----------|-------------|----------------------|---------------------|------------------------|-------------------------|----------|----------|----------------|--------------|-----------|------------|----------------------|------|-----------|------------|

**Page Name: H6**



North American 1983 Datum, LatLong Grid

**IAP Map**  
**MOSQUITO**  
 10/20/2022



IAP Map  
 MOSQUITO  
 10/20/2022

**IAP Map**  
**MOSQUITO**  
 CA-TNF-001371  
 10/20/2022

- |                               |           |             |                      |                     |                        |                    |                         |          |                |            |      |         |                      |           |            |
|-------------------------------|-----------|-------------|----------------------|---------------------|------------------------|--------------------|-------------------------|----------|----------------|------------|------|---------|----------------------|-----------|------------|
| Wildfire Daily Fire Perimeter | Contained | Uncontained | Completed Dozer Line | Completed Hand Line | Completed Road as Line | Planned Fuel Break | Access or Improved Road | Dip Site | Division Break | Drop Point | Camp | Lookout | Hot Spot - Spot Fire | SPI Tahoe | SPI Camino |
|-------------------------------|-----------|-------------|----------------------|---------------------|------------------------|--------------------|-------------------------|----------|----------------|------------|------|---------|----------------------|-----------|------------|

**Page Name: H7**

0 0.5 1 Miles

North American 1983 Datum. LatLong Grid

IAP Map  
 MOSQUITO  
 10/20/2022