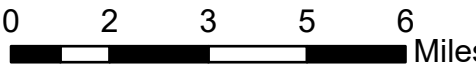































 CIIMT-10
 North American 1983
 Datum. LatLong Grid



 0 2 3 5 6 Miles

	Wildfire Daily Fire Perimeter		Cell Sites		Sling Site		Lookout		Completed Mixed Construction
	Contained Fire Edge		Transmission Line		Division Break		Repeater		Completed Road as Line
	Uncontained Fire Edge		Aviation Check Point		Branch Break		Water Source		Management Action Point
	Fences - UAS Do Not Cross		Dip Site		Incident Command Post		Restricted Water Source		Aviation Route
	PG&E Work Area 2000' AGL		Helispot		Drop Point		Completed Dozer Line		Temporary Flight Restriction
	Aviation Hazards (DOF)		Helibase		Camp		Completed Hand Line		

Pilot Map

MOSQUITO

CA-TNF-001371

10/20/2022

76,788 acres at 10/05/2022 @ 0030

FC Point Type	Label	Latitude WGS84 DDM	Longitude WGS84 DDM
Aviation Check Point	CONFLUENCE CHECK	38° 57.083' N	120° 51.571' W
Aviation Check Point	SAND CHECK	38° 52.310' N	120° 39.480' W
Aviation Check Point	Canyon Check	39° 10.746' N	120° 44.438' W
Camp	Stumpy Meadows Camp	38° 54.275' N	120° 35.595' W
Camp	Sugar Pine Spike Camp	39° 07.458' N	120° 45.641' W
Dip Site	SUGAR PINE DIP	39° 08.135' N	120° 47.575' W
Dip Site	STUMPY MEADOWS DIP	38° 54.239' N	120° 36.000' W
Dip Site	QUINTETTE DIP	38° 54.750' N	120° 41.369' W
Dip Site	FRENCH MEADOWS DIP	39° 06.713' N	120° 26.519' W
Dip Site	HOTCHKISS DIP	38° 54.328' N	120° 49.559' W
Dip Site		39° 08.017' N	120° 38.848' W
Fire Station		39° 01.435' N	120° 48.361' W
Helibase	PLACERVILLE HELIBASE	38° 43.270' N	120° 45.120' W
Helispot	900	38° 54.090' N	120° 38.211' W
Helispot	925	38° 56.034' N	120° 45.496' W
Helispot	990	39° 05.265' N	120° 34.944' W
Helispot	980	39° 03.440' N	120° 38.841' W
Helispot	975	39° 03.050' N	120° 38.071' W
Helispot	985	39° 04.630' N	120° 44.372' W
Helispot	915	38° 59.235' N	120° 36.504' W
Helispot	955	39° 01.200' N	120° 49.769' W
Helispot	930	39° 00.360' N	120° 44.833' W
Incident Command Post	PLACERVILLE BASE	38° 43.413' N	120° 49.953' W
Lookout		38° 54.232' N	120° 33.766' W
Repeater	Big Hill	38° 50.550' N	120° 24.434' W
Repeater	Foresthill	39° 01.404' N	120° 48.359' W
Repeater	Duncan Peak L.O.	39° 08.626' N	120° 30.546' W
Repeater	Bunker Hill	39° 02.968' N	120° 22.837' W
Repeater	Bald MTN L.O.	38° 54.224' N	120° 42.294' W
Restricted Water Source		39° 02.382' N	120° 43.845' W
Restricted Water Source		39° 02.397' N	120° 43.771' W
Restricted Water Source		39° 02.422' N	120° 43.969' W
Sling Site		39° 03.832' N	120° 36.769' W
PG&E LZ	Blacksmith LZ	38° 59.943' N	120° 42.402' W
PG&E LZ	Volcanoville LZ	38° 59.199' N	120° 44.213' W
PG&E LZ	Oxbow LZ	39° 00.288' N	120° 44.842' W
PG&E LZ	Tanner PT LZ	39° 00.540' N	120° 35.677' W

et