
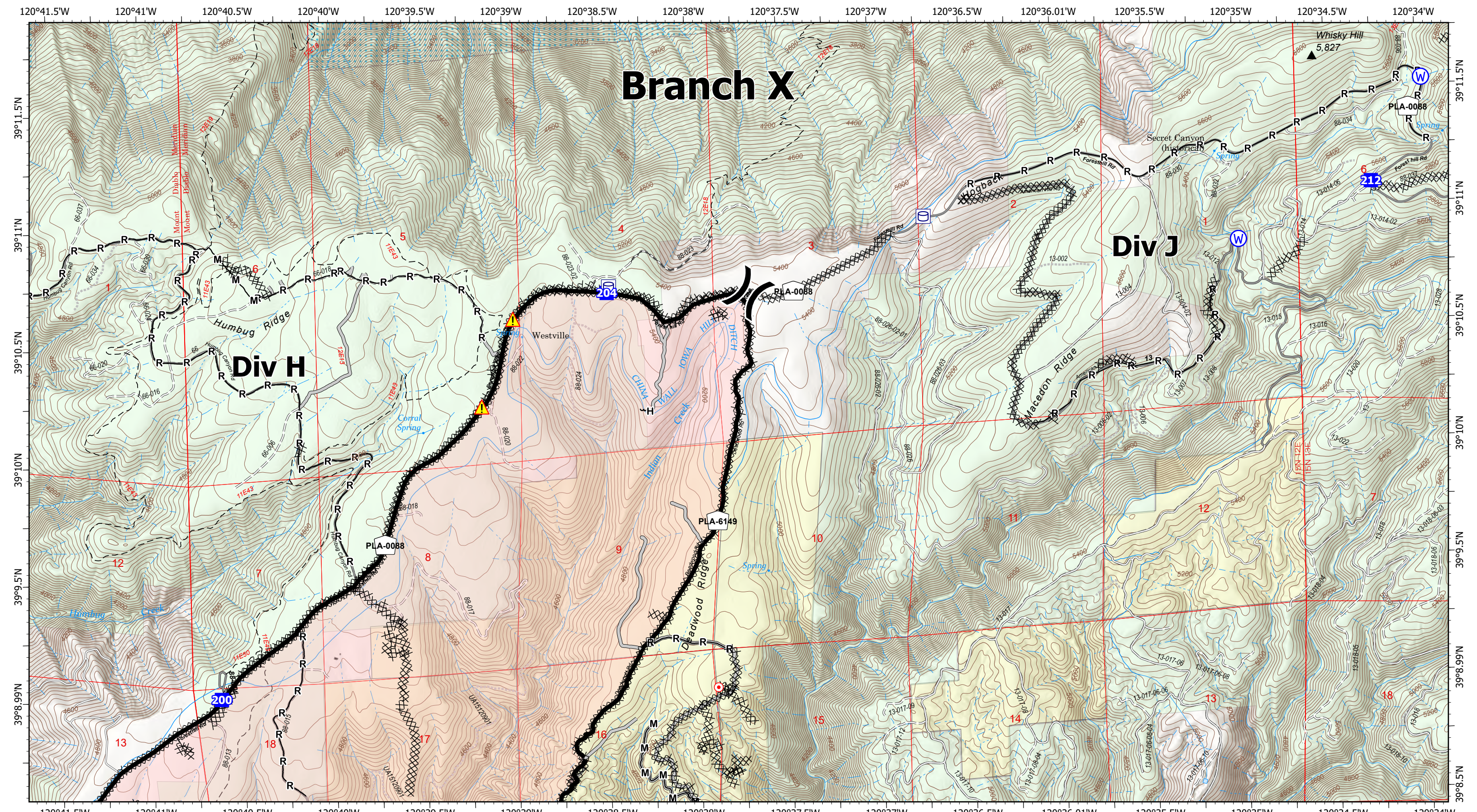


Branch X DIV H

- Wildfire Daily Fire Perimeter
- Contained
- Completed Mixed Construction Line
- Completed Road as Line
- Completed Dozer Line
- Drop Point





Branch X


Div H

Div J

IAP Map
MOSQUITO
 CA-TNF-001371
 10/21/2022

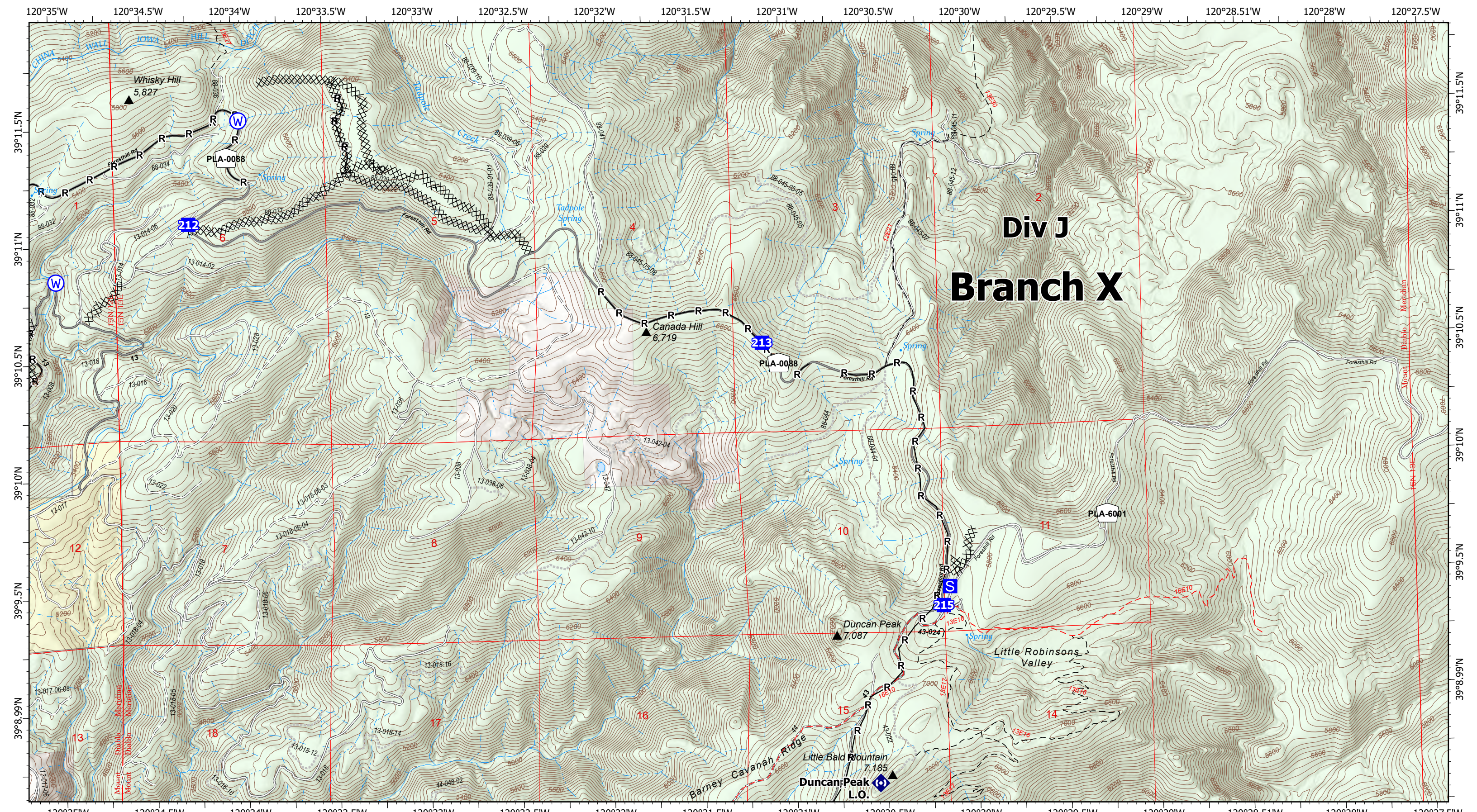
- Wildfire Daily Fire Perimeter
- Contained
- Completed Dozer Line
- Completed Hand Line
- Completed Mixed Construction Line
- Completed Road as Line
- Access or Improved Road
- Division Break
- Drop Point
- Hot Spot - Spot Fire
- ▲ Hazard
- ⊙ Water Source
- SPI Tahoe

Page Name: B6



North American 1983 Datum. LatLong Grid

IAP Map
MOSQUITO
 10/21/2022




Div J Branch X

IAP Map
MOSQUITO
 10/21/2022

IAP Map
MOSQUITO
 CA-TNF-001371
 10/21/2022

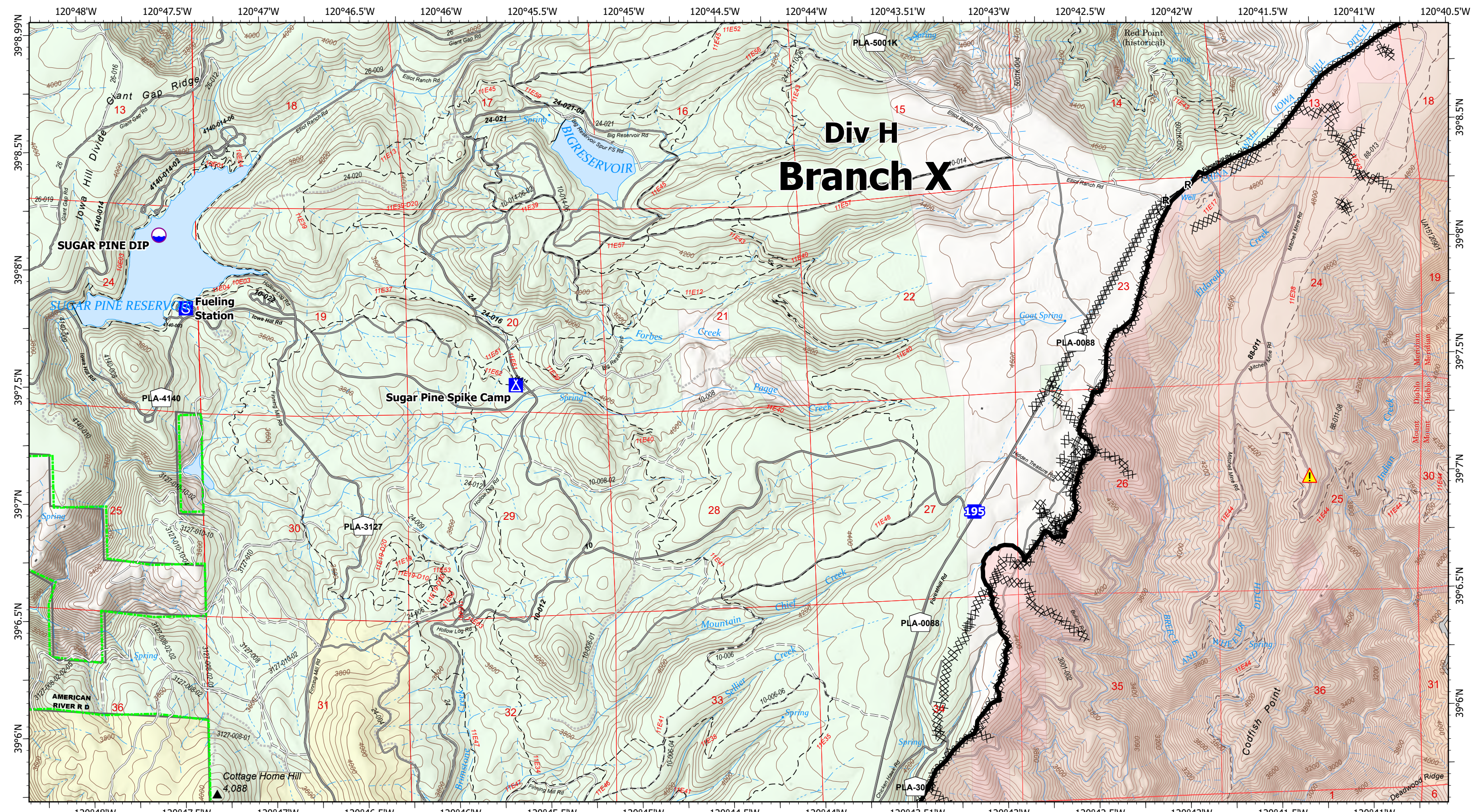
- Completed Dozer Line
- Completed Road as Line
- Drop Point
- Staging Area
- Repeater
- Water Source
- SPI Tahoe

Page Name: B7



North American 1983 Datum. LatLong Grid

IAP Map
MOSQUITO
 10/21/2022




Div H Branch X

IAP Map
MOSQUITO
 CA-TNF-001371
 10/21/2022

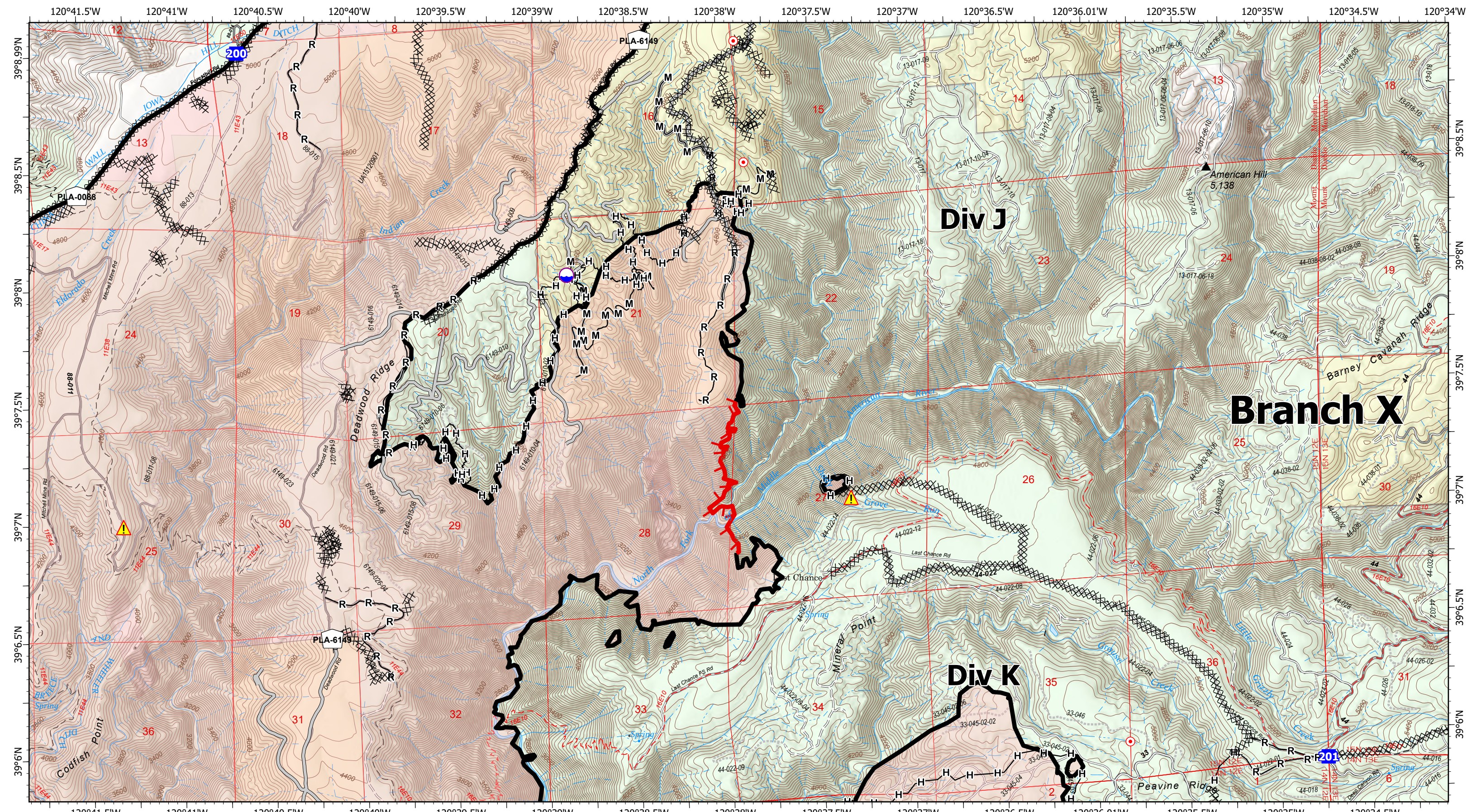
- Wildfire Daily Fire Perimeter
- Contained
- Other
- Completed Dozer Line
- Completed Road as Line
- Access or Improved Road
- Other
- Camp
- Staging Area
- Hazard
- SPI Tahoe
- X Dip Site
- S Drop Point
- ▲ Hazard

Page Name: C5



↑
 North American 1983 Datum. LatLong Grid

IAP Map
MOSQUITO
 10/21/2022




IAP Map
MOSQUITO
 10/21/2022

IAP Map
MOSQUITO
 CA-TNF-001371
 10/21/2022

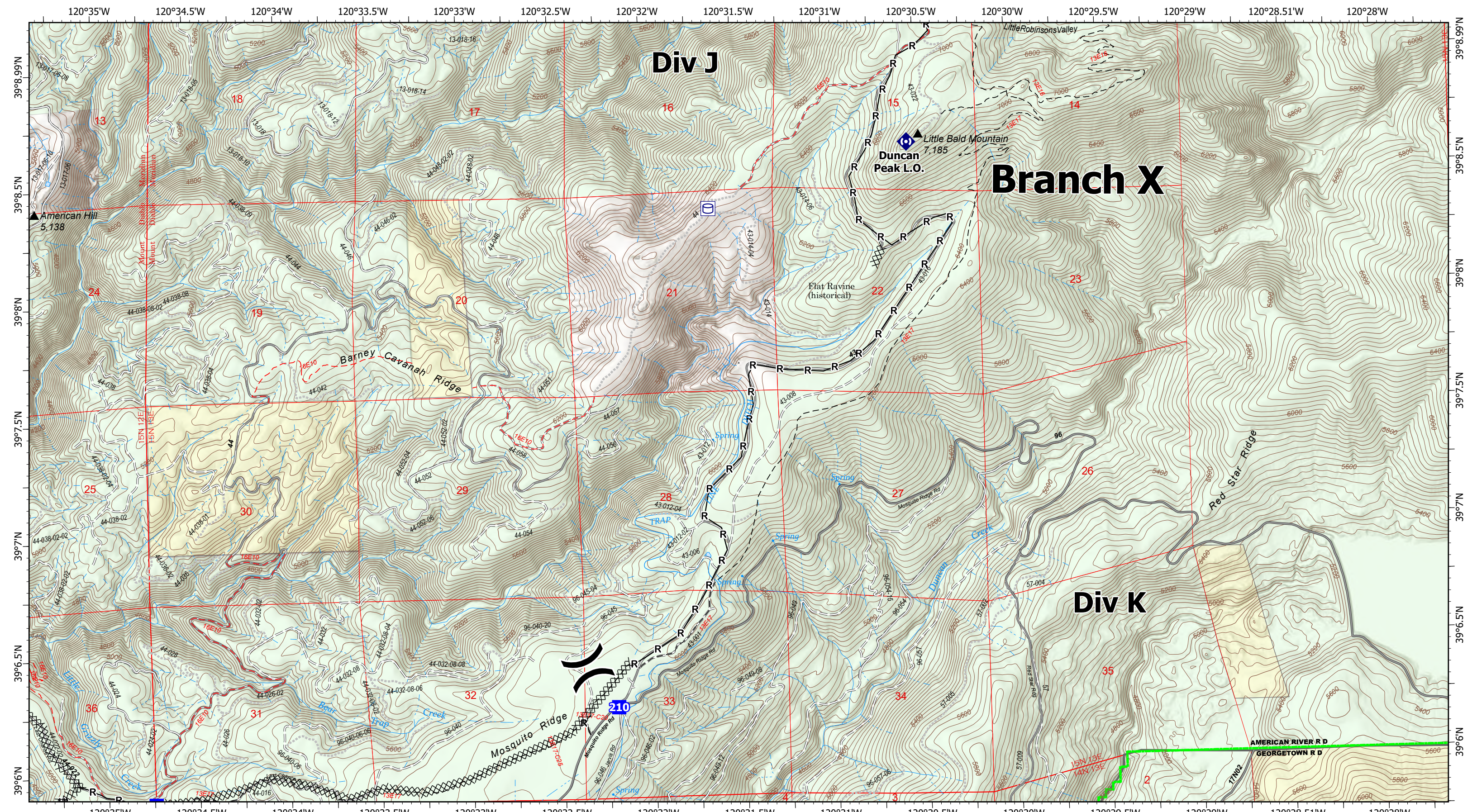
- | | | |
|-------------------------------|-----------------------------------|----------------------|
| Wildfire Daily Fire Perimeter | Completed Mixed Construction Line | Drop Point |
| Contained | Completed Road as Line | Hot Spot - Spot Fire |
| Uncontained | Access or Improved Road | Hazard |
| Completed Dozer Line | Other | SPI Tahoe |
| Completed Hand Line | Dip Site | |

Page Name: C6



North American 1983 Datum, LatLong Grid


IAP Map
MOSQUITO
 10/21/2022



IAP Map
MOSQUITO
 CA-TNF-001371
 10/21/2022

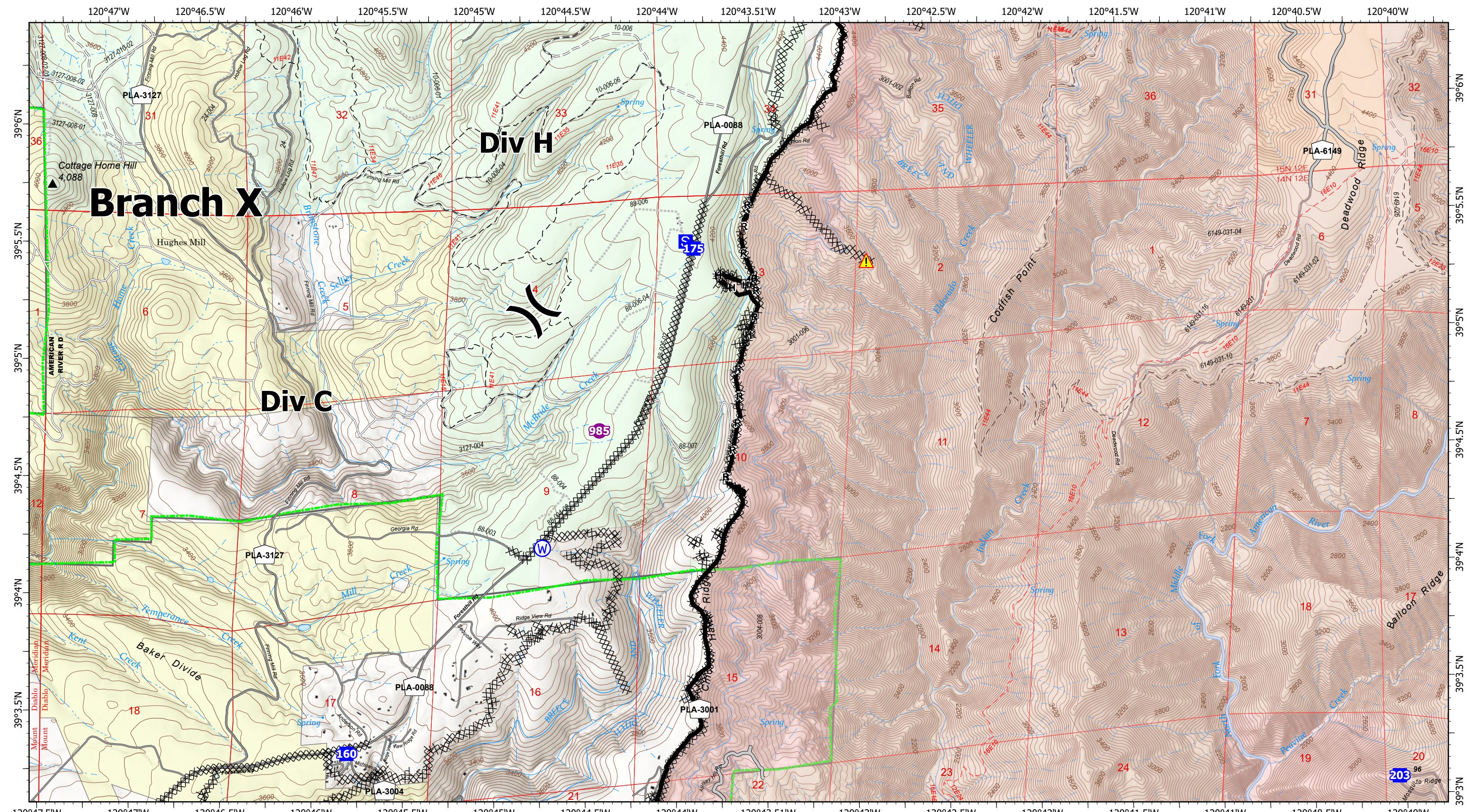
- ⊗⊗ Completed Dozer Line
- H— Completed Hand Line
- R— Completed Road as Line
-) (Division Break
- Drop Point
- ◆ Repeater
- SPI Tahoe

Page Name: C7



North American 1983 Datum. LatLong Grid

IAP Map
MOSQUITO
 10/21/2022



IAP Map
MOSQUITO
 CA-TNF-001371
 10/21/2022

- Wildfire Daily Fire Perimeter
- Contained
- Completed Dozer Line
- Completed Hand Line
- Completed Road as Line
- Access or Improved Road
- Other
- Helispot
-) Division Break
- S Staging Area
- ▲ Hazard
- W Water Source
- S SPI Tahoe

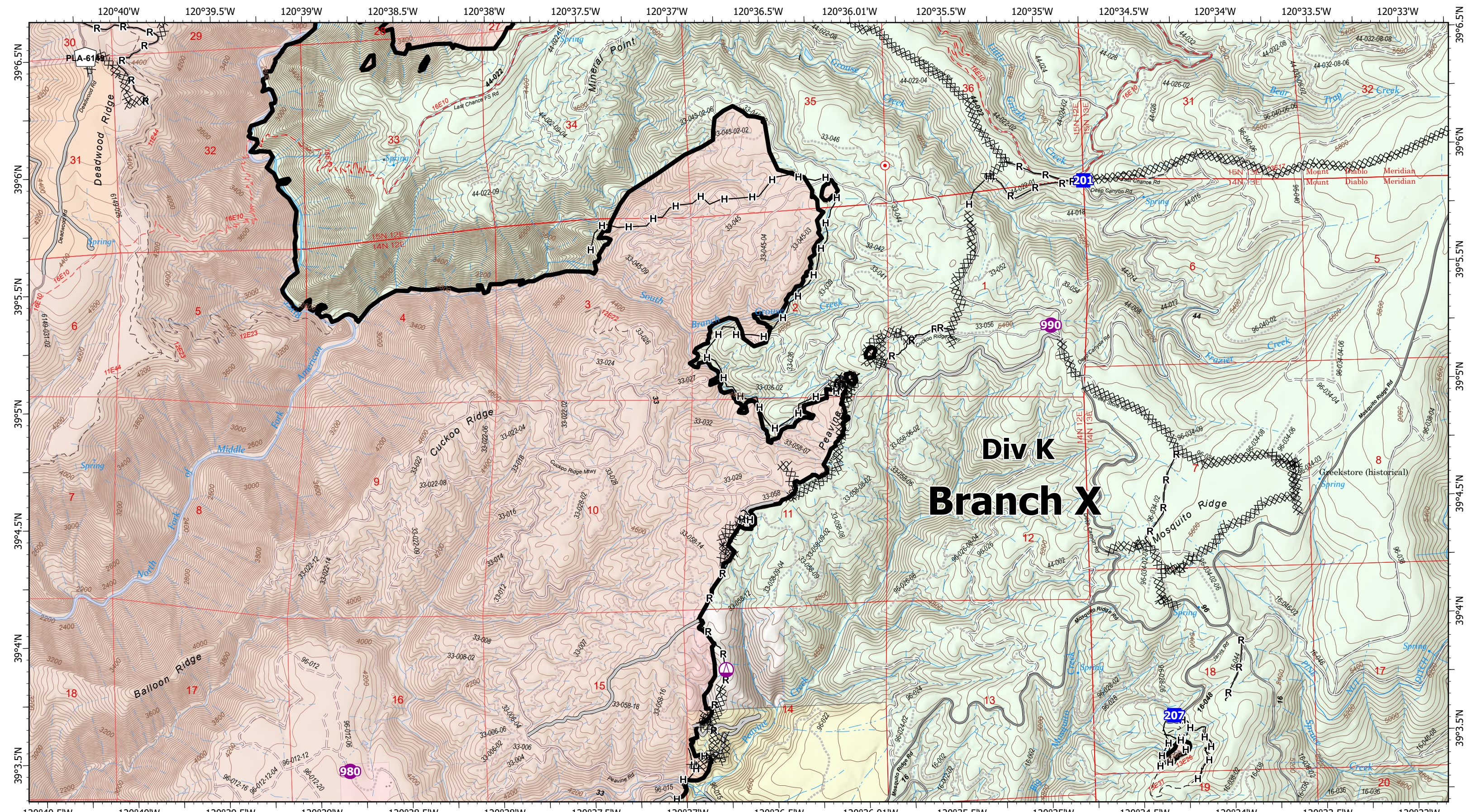
Page Name: D5

0 0.5 1 Miles

↑

North American 1983 Datum. LatLong Grid

IAP Map
MOSQUITO
 10/21/2022




Div K Branch X

IAP Map
MOSQUITO
 CA-TNF-001371
 10/21/2022

- Wildfire Daily Fire Perimeter
- Contained
- Access or Improved Road
- Completed Dozer Line
- Completed Hand Line
- Completed Road as Line
- Access or Improved Road
- Helispot
- ⚠ Sling Site

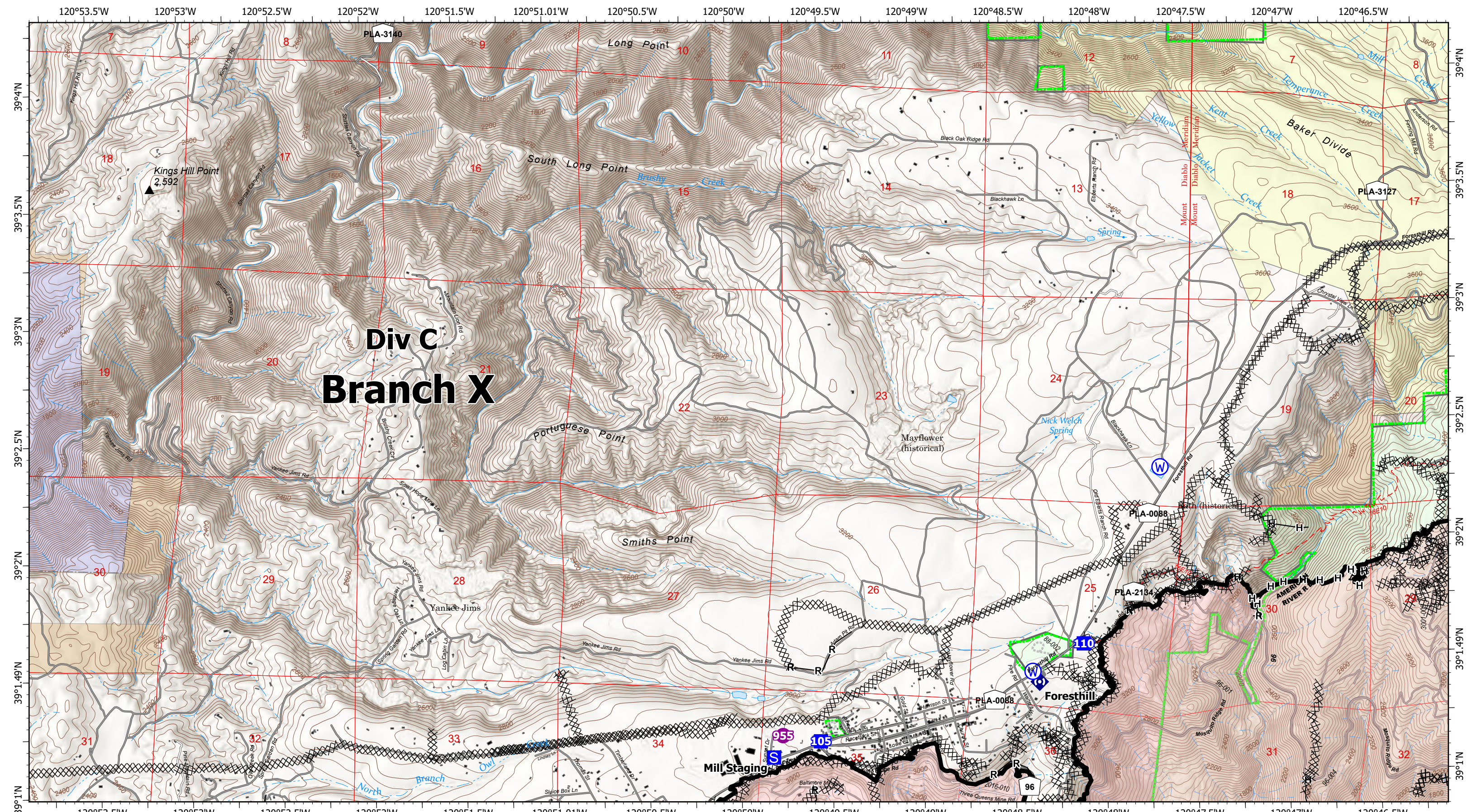
- Drop Point
- Hot Spot - Spot Fire
- SPI Tahoe

Page Name: D6



↑
North American 1983 Datum. LatLong Grid

IAP Map
MOSQUITO
 10/21/2022




**Div C
Branch X**

IAP Map
MOSQUITO
 10/21/2022

IAP Map
MOSQUITO
 CA-TNF-001371
 10/21/2022

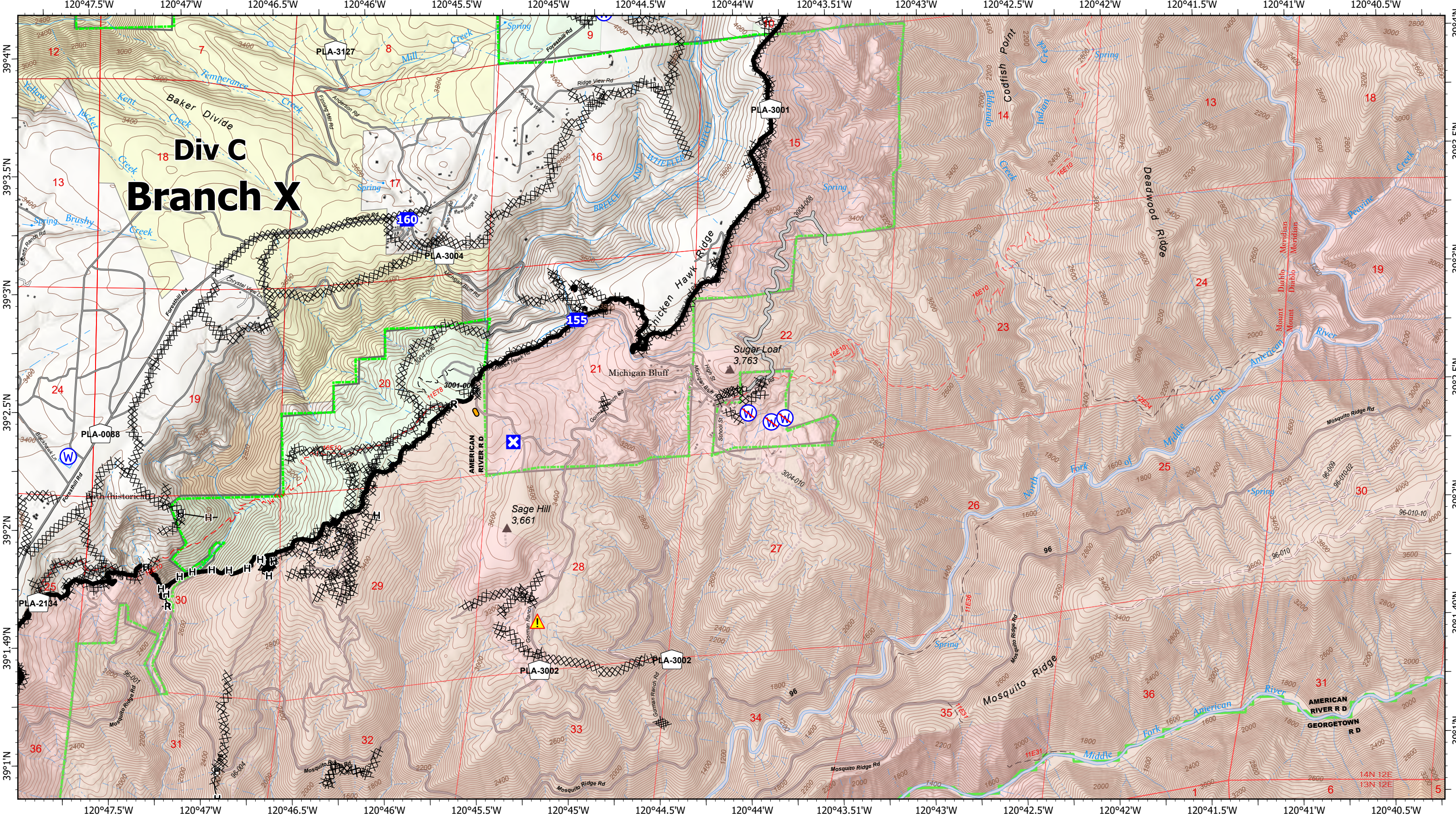
- | | | | | | | | | | | | |
|-------------------------------|-----------|----------------------|---------------------|------------------------|----------|------------|--------------|--------------|----------|--------------|-----------|
| Wildfire Daily Fire Perimeter | Contained | Completed Dozer Line | Completed Hand Line | Completed Road as Line | Helispot | Drop Point | Staging Area | Fire Station | Repeater | Water Source | SPI Tahoe |
|-------------------------------|-----------|----------------------|---------------------|------------------------|----------|------------|--------------|--------------|----------|--------------|-----------|

Page Name: E4



North American 1983 Datum. LatLong Grid

IAP Map
MOSQUITO
 10/21/2022




Div C Branch X

IAP Map
MOSQUITO
 10/21/2022

IAP Map
MOSQUITO
 CA-TNF-001371
 10/21/2022

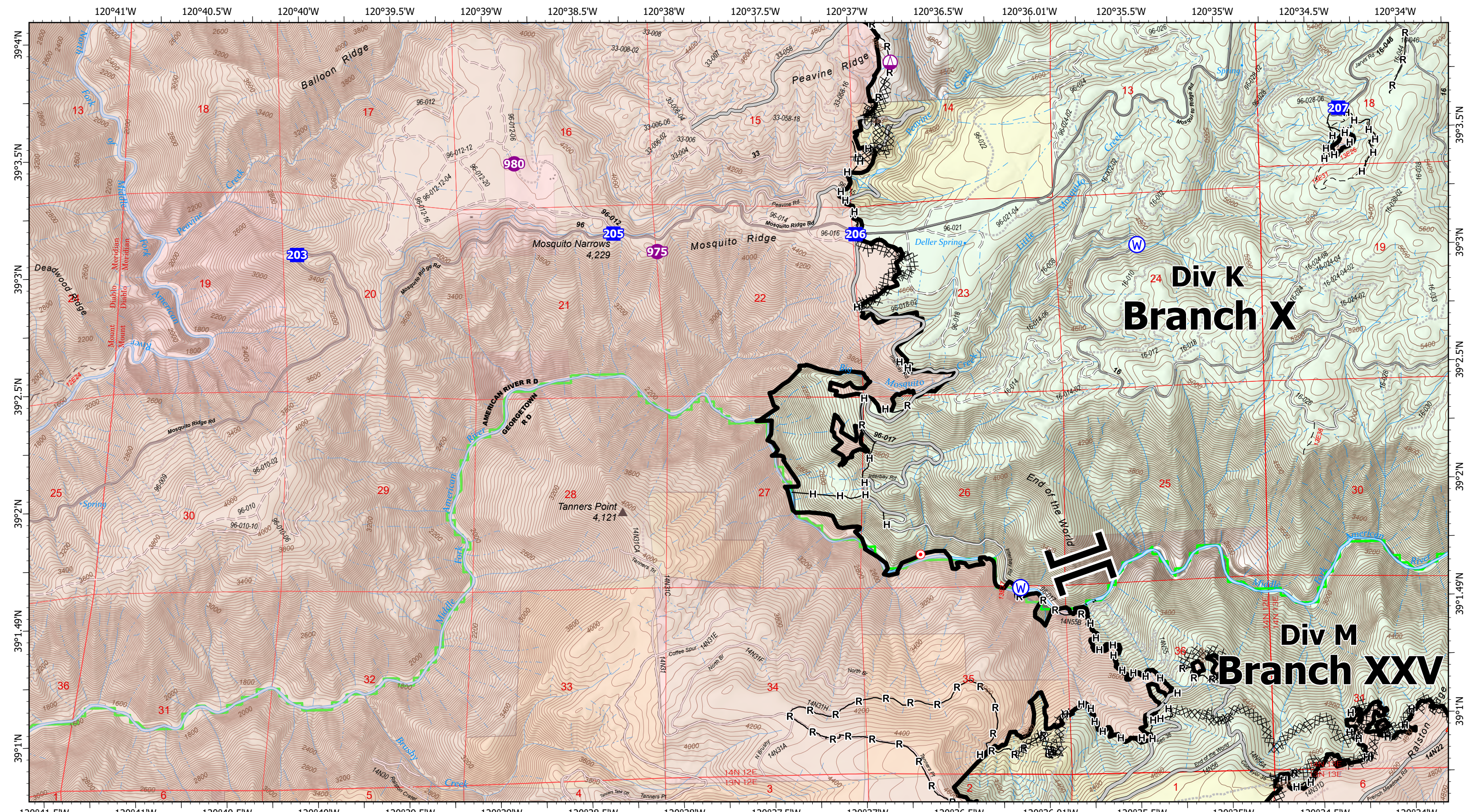
- | | | |
|-------------------------------|-------------------------|-------------------------|
| Wildfire Daily Fire Perimeter | Access or Improved Road | Water Source |
| Contained | Management Action Point | Restricted Water Source |
| Completed Dozer Line | Drop Point | SPI Tahoe |
| Completed Hand Line | Closure | |
| Completed Road as Line | Hazard | |

Page Name: E5



North American 1983 Datum. LatLong Grid

IAP Map
MOSQUITO
 10/21/2022



IAP Map
MOSQUITO
 CA-TNF-001371
 10/21/2022


- Wildfire Daily Fire Perimeter
- Contained
- Completed Dozer Line
- Completed Hand Line

- Completed Road as Line
- Access or Improved Road
- Helispot
- ▲ Sling Site

- Branch Break
- Drop Point
- Hot Spot - Spot Fire
- ▲ Hazard

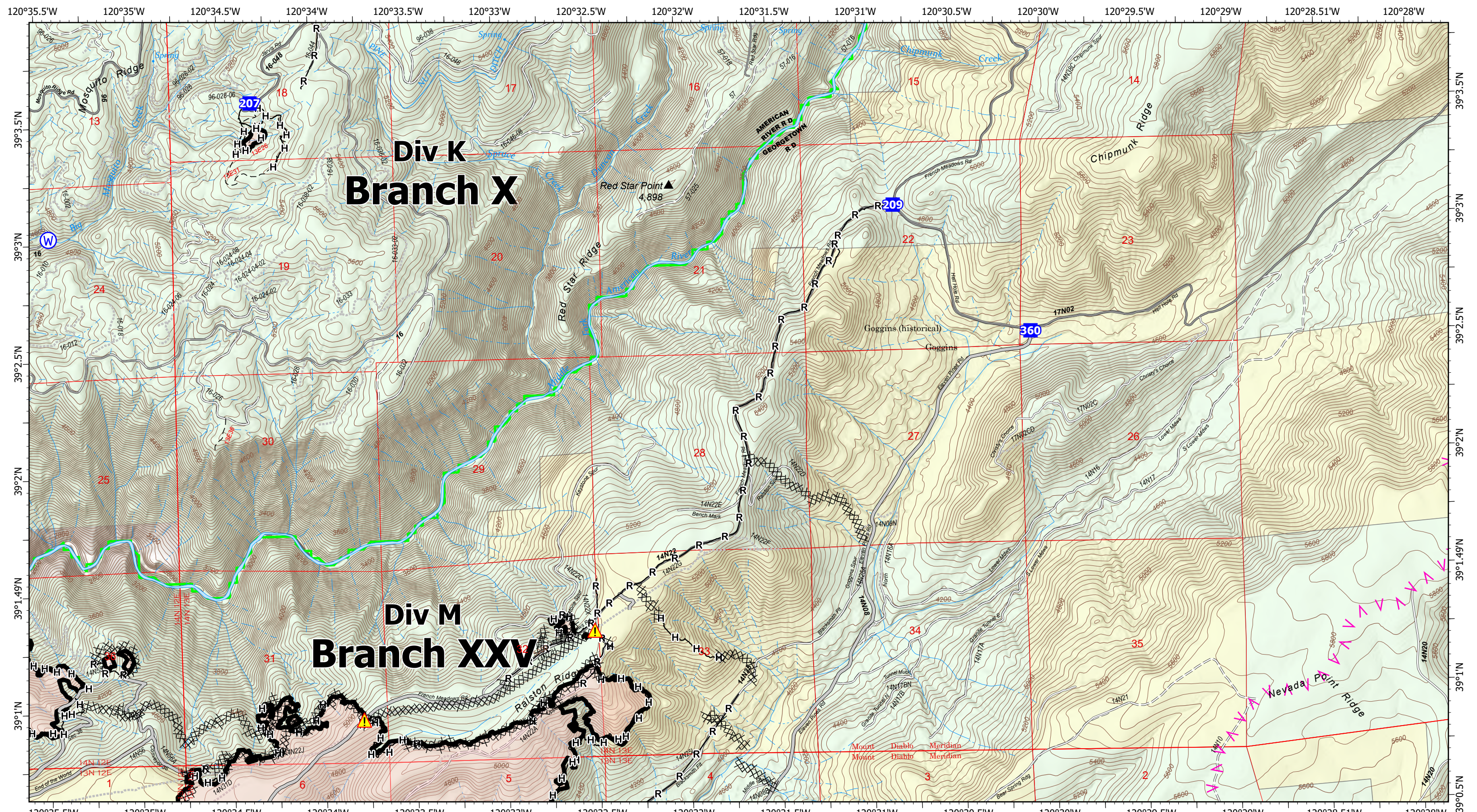
- W Water Source
- SPI Tahoe

Page Name: E6



↑
 North American 1983 Datum. LatLong Grid

IAP Map
MOSQUITO
 10/21/2022



IAP Map
MOSQUITO
 CA-TNF-001371
 10/21/2022

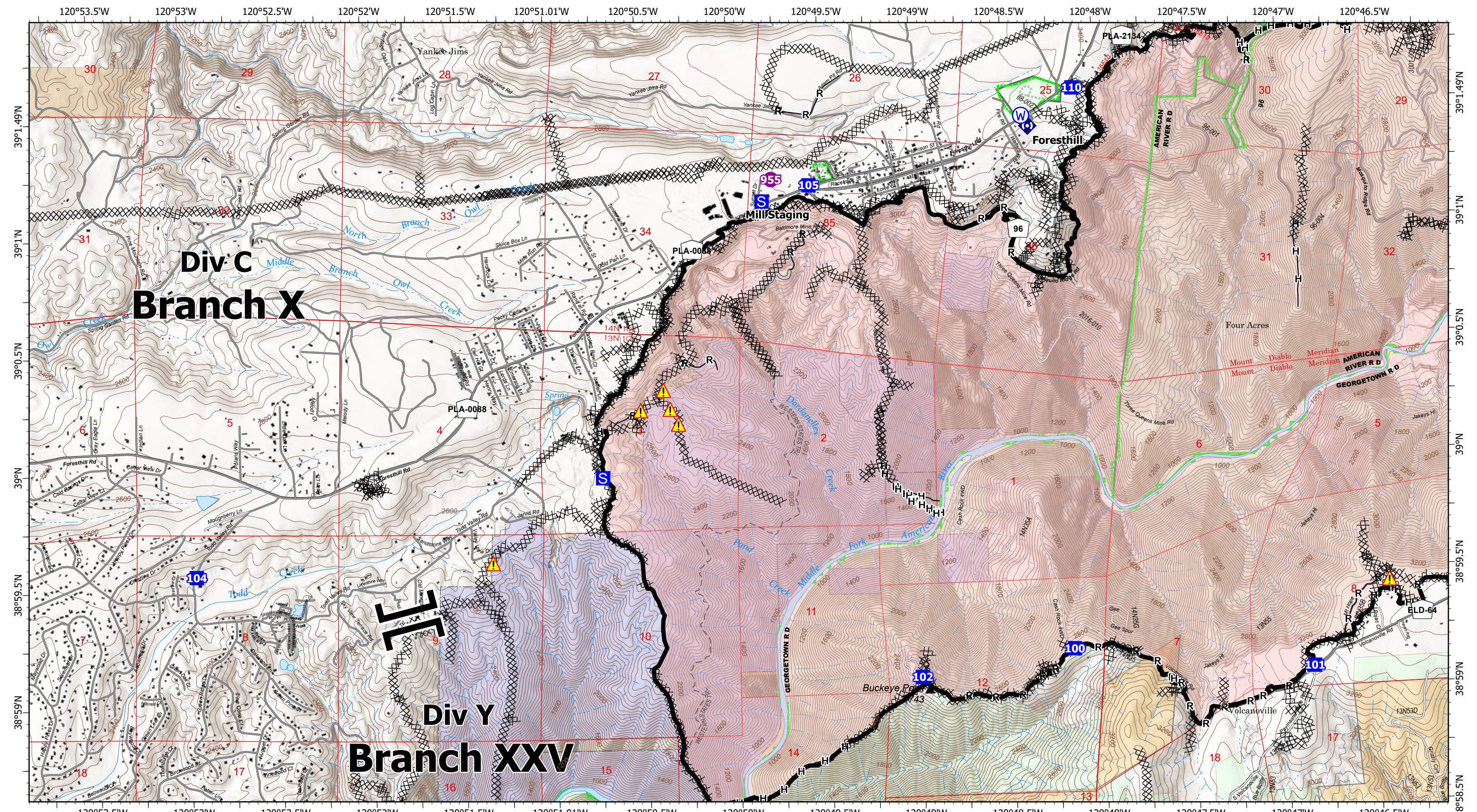
- Wildfire Daily Fire Perimeter
- Contained
- Completed Dozer Line
- Completed Hand Line
- Completed Road as Line
- Planned Fuel Break
- Access or Improved Road
- Drop Point
- Hazard
- Water Source
- SPI Tahoe

Page Name: E7

0 0.5 1 Miles

North American 1983 Datum. LatLong Grid

IAP Map
MOSQUITO
 10/21/2022



IAP Map
MOSQUITO
 10/21/2022

IAP Map
MOSQUITO
 CA-TNF-001371
 10/21/2022

- Wildfire Daily Fire Perimeter
- Contained
- Completed Dozer Line
- Completed Hand Line
- Completed Road as Line
- Access or Improved Road
- Helispot
- ⌋ Branch Break

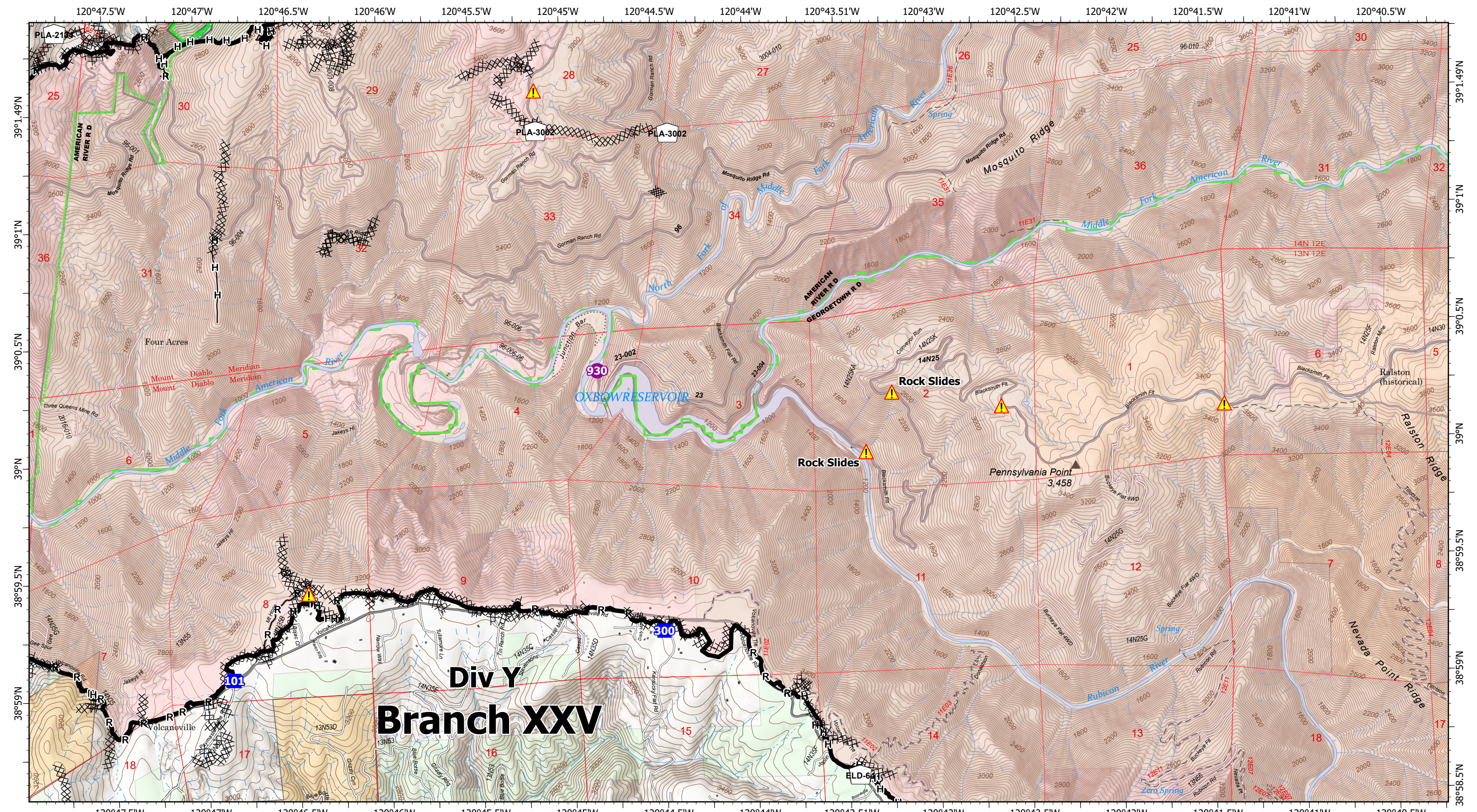
- Drop Point
- S Staging Area
- Fire Station
- ◆ Repeater
- ▲ Hazard
- W Water Source
- SPI Camino

Page Name: F4

0 0.5 1 Miles

↑
 North American 1983 Datum. LatLong Grid

IAP Map
MOSQUITO
 10/21/2022



IAP Map
MOSQUITO
 10/21/2022


IAP Map
MOSQUITO
 CA-TNF-001371
 10/21/2022

- | | | |
|-------------------------------|------------------------|------------|
| Wildfire Daily Fire Perimeter | Completed Road as Line | SPI Tahoe |
| Contained | Helispot | SPI Camino |
| Completed Dozer Line | Drop Point | |
| Completed Hand Line | Hazard | |

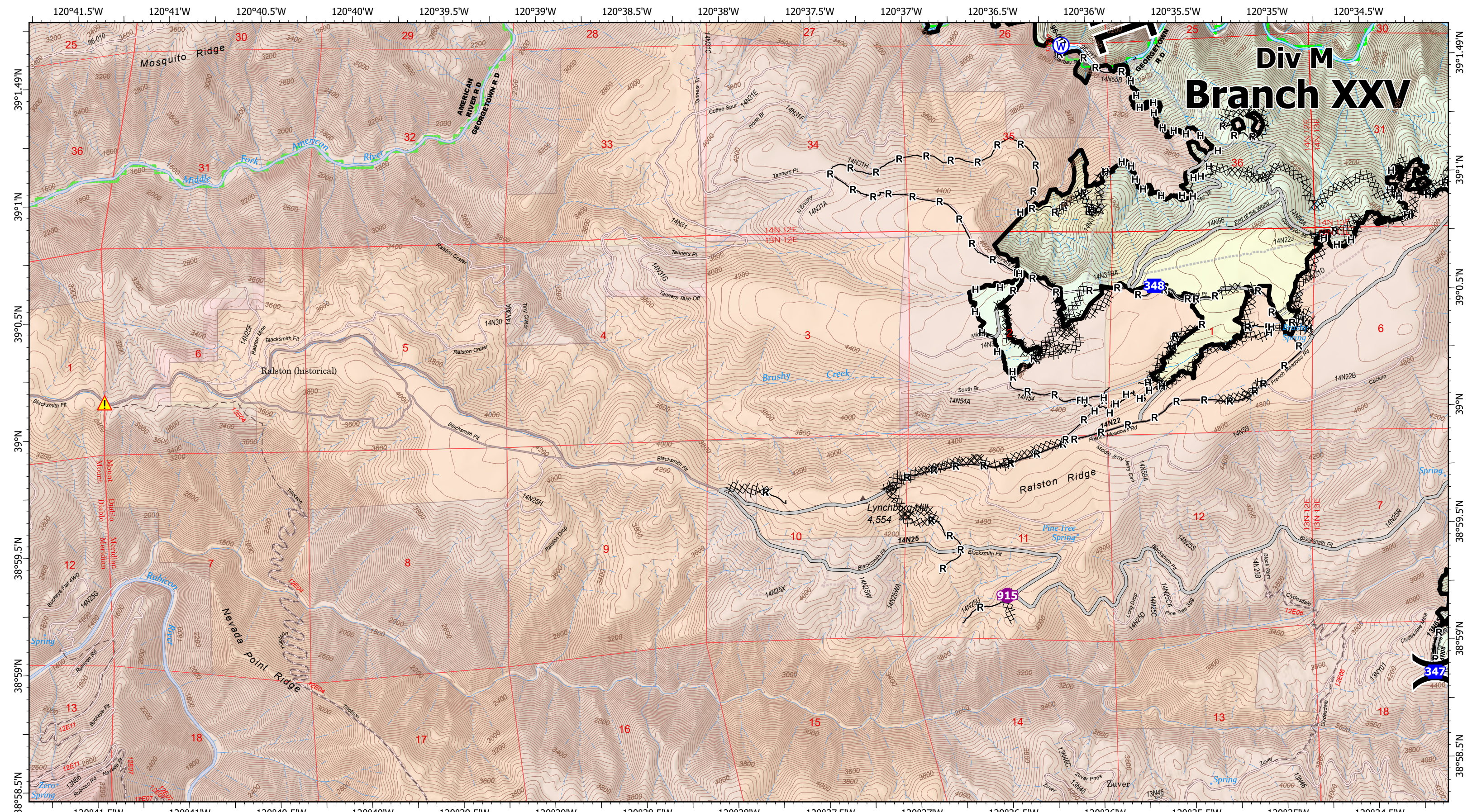
Page Name: F5

0 0.5 1 Miles

North American 1983 Datum. LatLong Grid



IAP Map
MOSQUITO
 10/21/2022





Div M Branch XXV

IAP Map
MOSQUITO
10/21/2022

IAP Map
MOSQUITO
CA-TNF-001371
10/21/2022

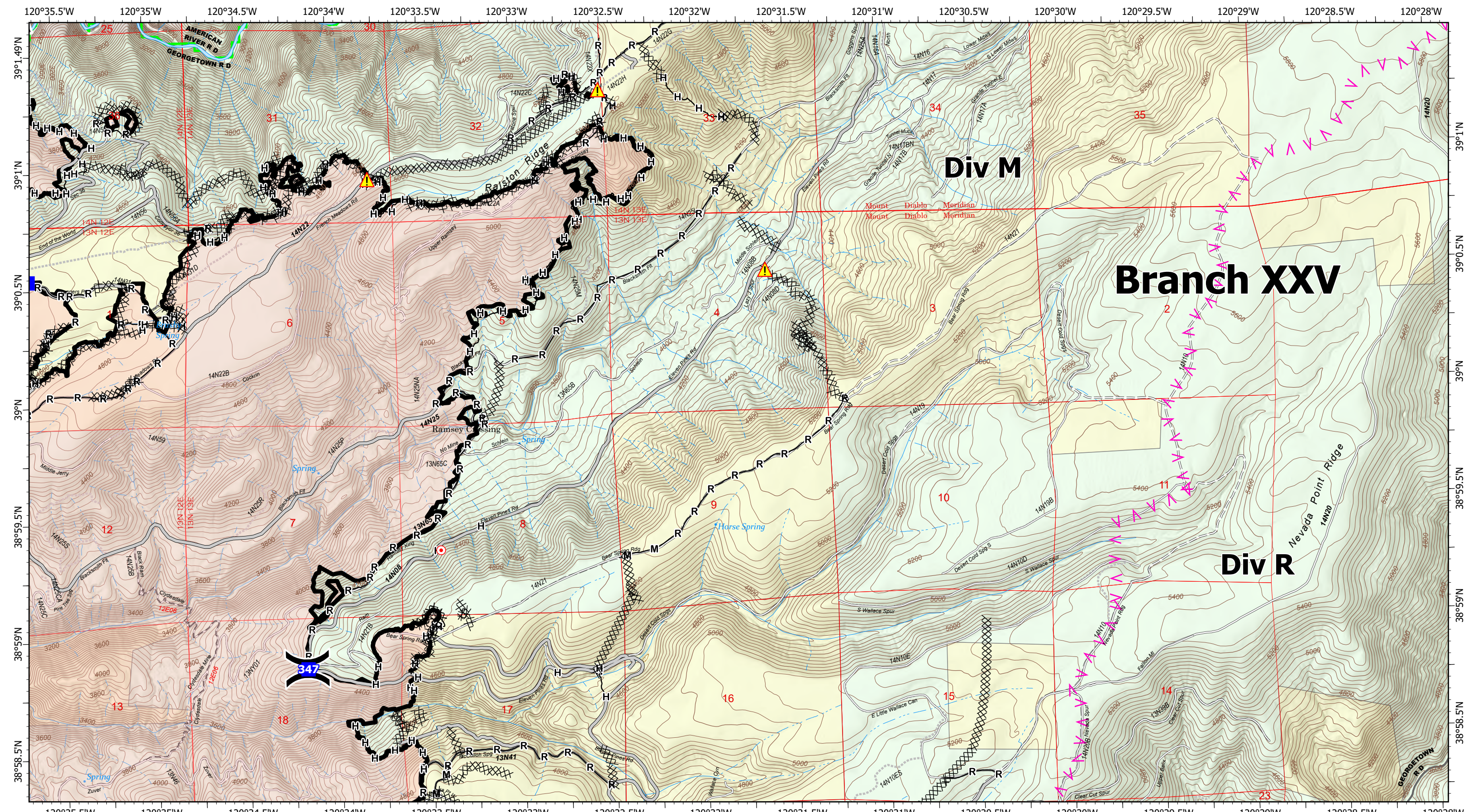
- Wildfire Daily Fire Perimeter
- Contained
- Completed Dozer Line
- Completed Hand Line
- Completed Road as Line
- Access or Improved Road
- Helispot
-) Division Break
- Branch Break
- 348 Drop Point
- Hot Spot - Spot Fire
- ▲ Hazard
- Water Source
- SPI Tahoe

Page Name: F6



North American 1983 Datum. LatLong Grid

IAP Map
MOSQUITO
10/21/2022




IAP Map
MOSQUITO
 10/21/2022

IAP Map
MOSQUITO
 CA-TNF-001371
 10/21/2022

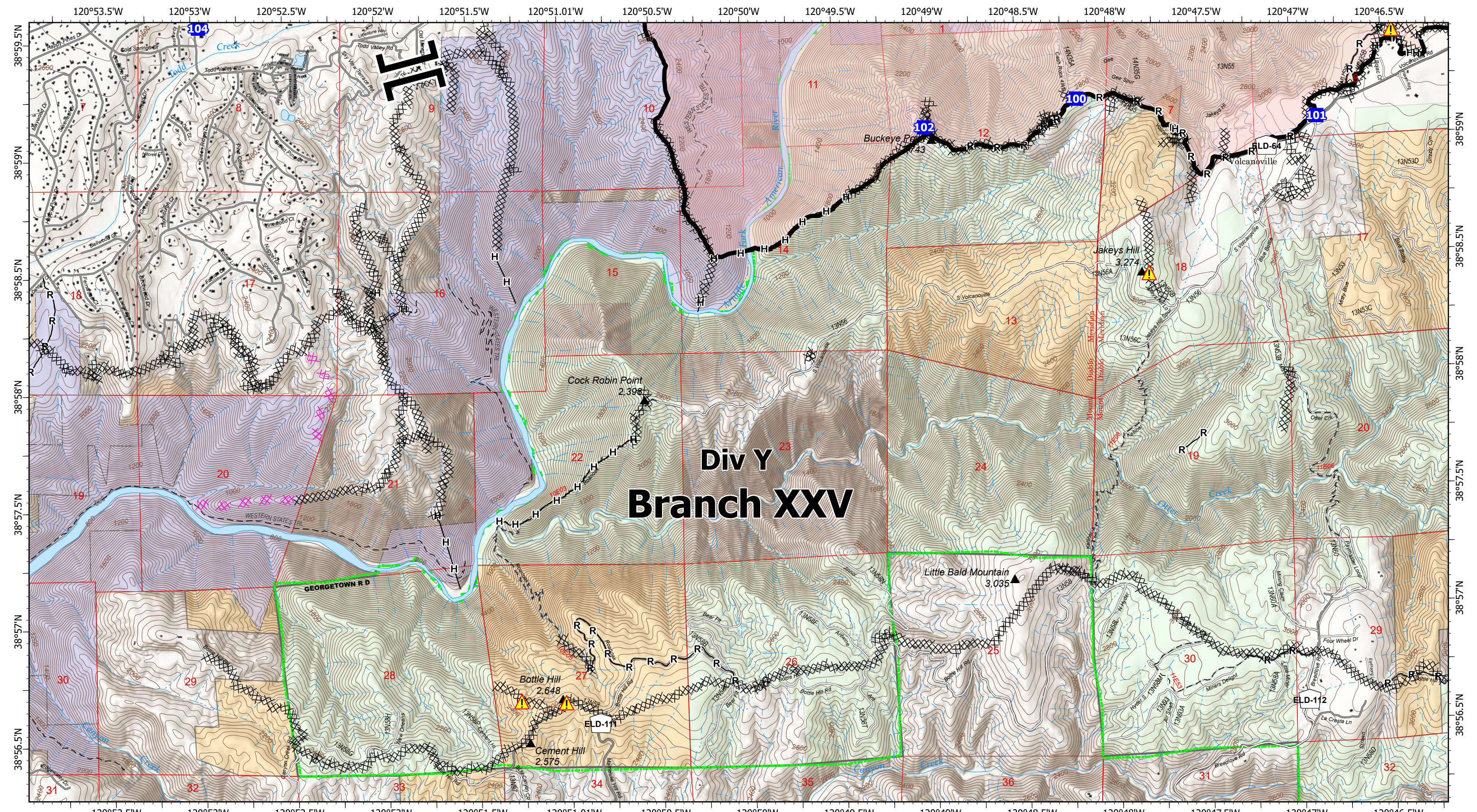
- | | | | | | | | |
|-------------------------------|-------------------------|----------------------|---------------------|-----------------------------------|------------------------|------------|----------------------|
| Wildfire Daily Fire Perimeter | Contained | Completed Dozer Line | Completed Hand Line | Completed Mixed Construction Line | Completed Road as Line | Drop Point | Hot Spot - Spot Fire |
| Planned Fuel Break | Access or Improved Road | Division Break | Branch Break | Hazard | SPI Tahoe | | |

Page Name: F7



North American 1983 Datum. LatLong Grid

IAP Map
MOSQUITO
 10/21/2022



IAP Map
MOSQUITO
 CA-TNF-001371
 10/21/2022

- Wildfire Daily Fire Perimeter
- Contained
- Completed Dozer Line
- Completed Hand Line
- Completed Road as Line
- X Planned Dozer Line
- I Branch Break
- Drop Point
- ▲ Hazard
- SPI Camino

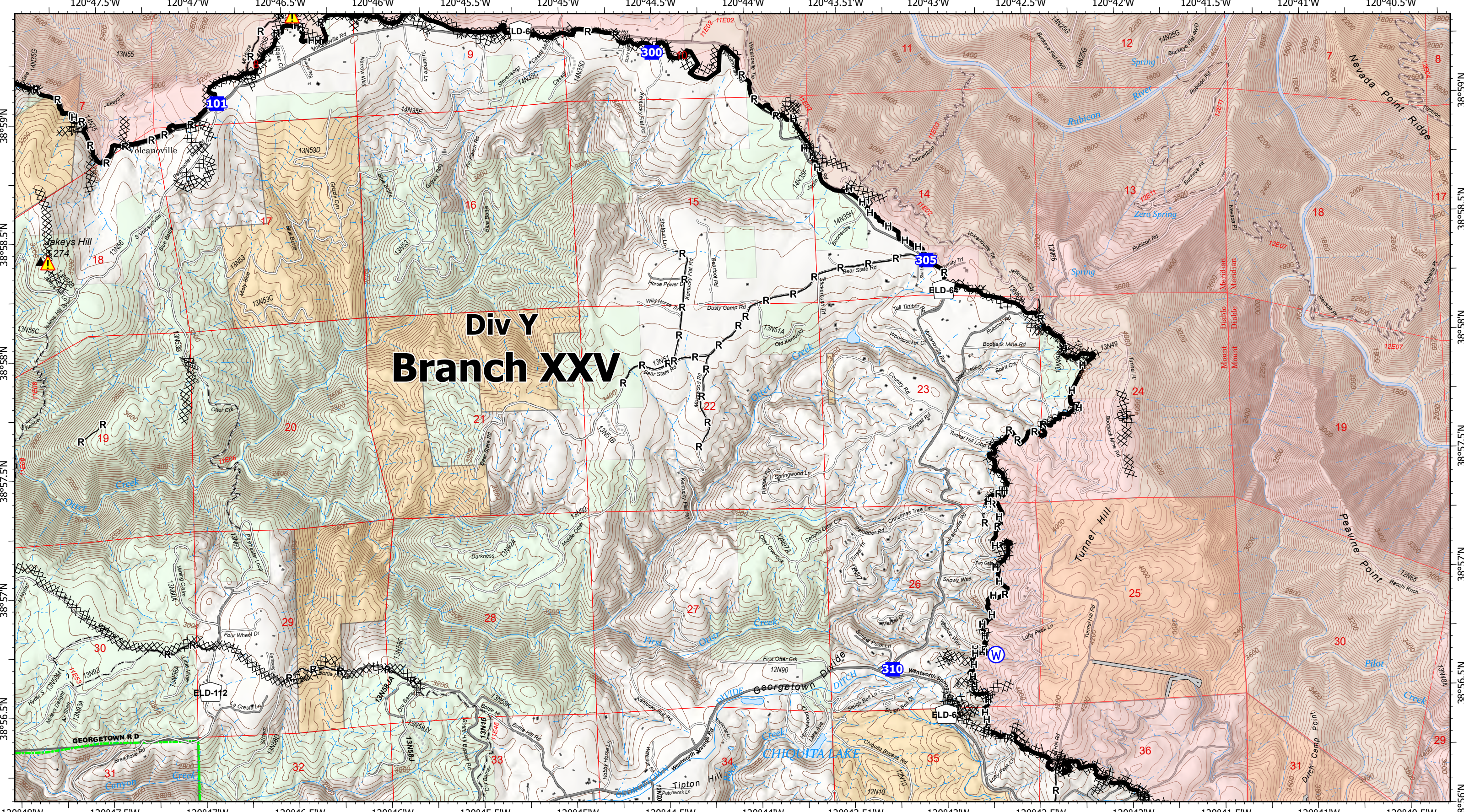
Page Name: G4

0 0.5 1 Miles

North American 1983 Datum. LatLong Grid



IAP Map
MOSQUITO
 10/21/2022



Div Y Branch XXV

IAP Map
MOSQUITO
10/21/2022

IAP Map
MOSQUITO
CA-TNF-001371
10/21/2022

- ▭ Wildfire Daily Fire Perimeter
- Contained
- Completed Dozer Line
- H Completed Hand Line

- R Completed Road as Line
- Access or Improved Road
- Helispot
- Drop Point

- ⚠ Hazard
- ⊙ Water Source
- SPI Tahoe
- SPI Camino

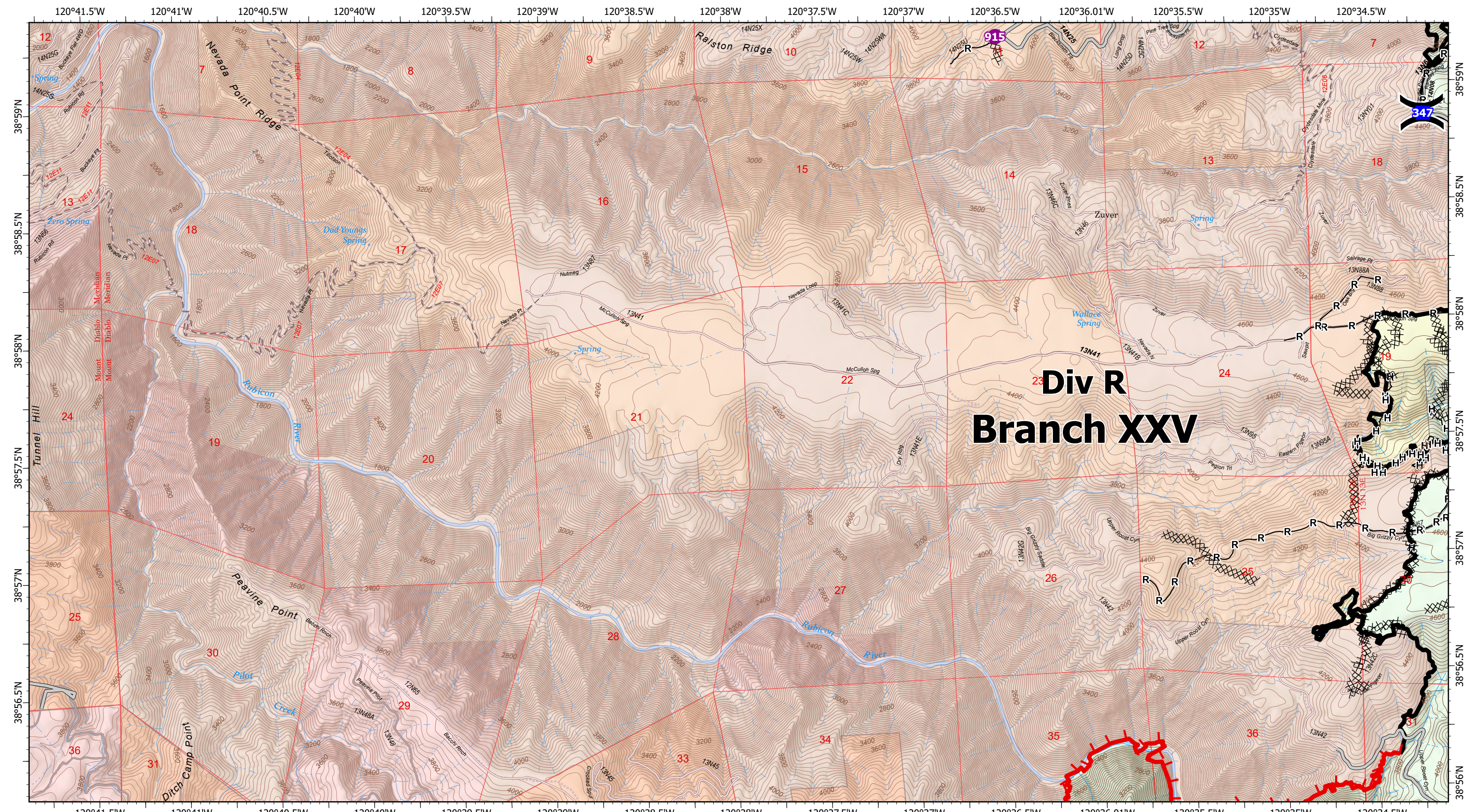
Page Name: G5

0 0.5 1 Miles

↑

North American 1983 Datum. LatLong Grid


IAP Map
MOSQUITO
10/21/2022



IAP Map
MOSQUITO
 CA-TNF-001371
 10/21/2022

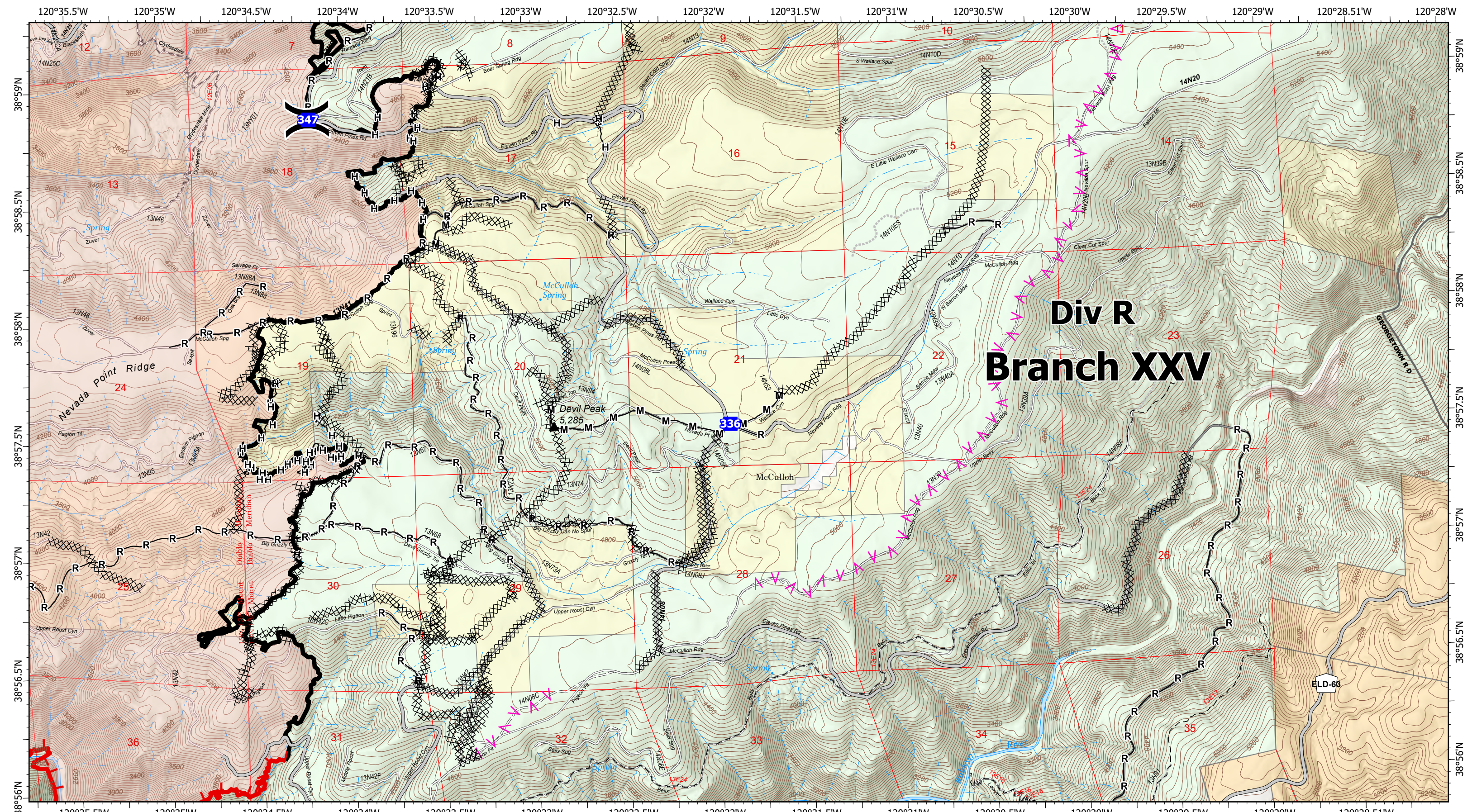
- Wildfire Daily Fire Perimeter
- Contained
- Uncontained
- Completed Dozer Line
- Completed Hand Line
- Completed Road as Line
- Access or Improved Road
- Helispot
- Division Break
- Drop Point
- SPI Tahoe
- SPI Camino

Page Name: G6



↑
 North American 1983 Datum. LatLong Grid

IAP Map
MOSQUITO
 10/21/2022




Div R Branch XXV

IAP Map
MOSQUITO
 10/21/2022

IAP Map
MOSQUITO
 CA-TNF-001371
 10/21/2022

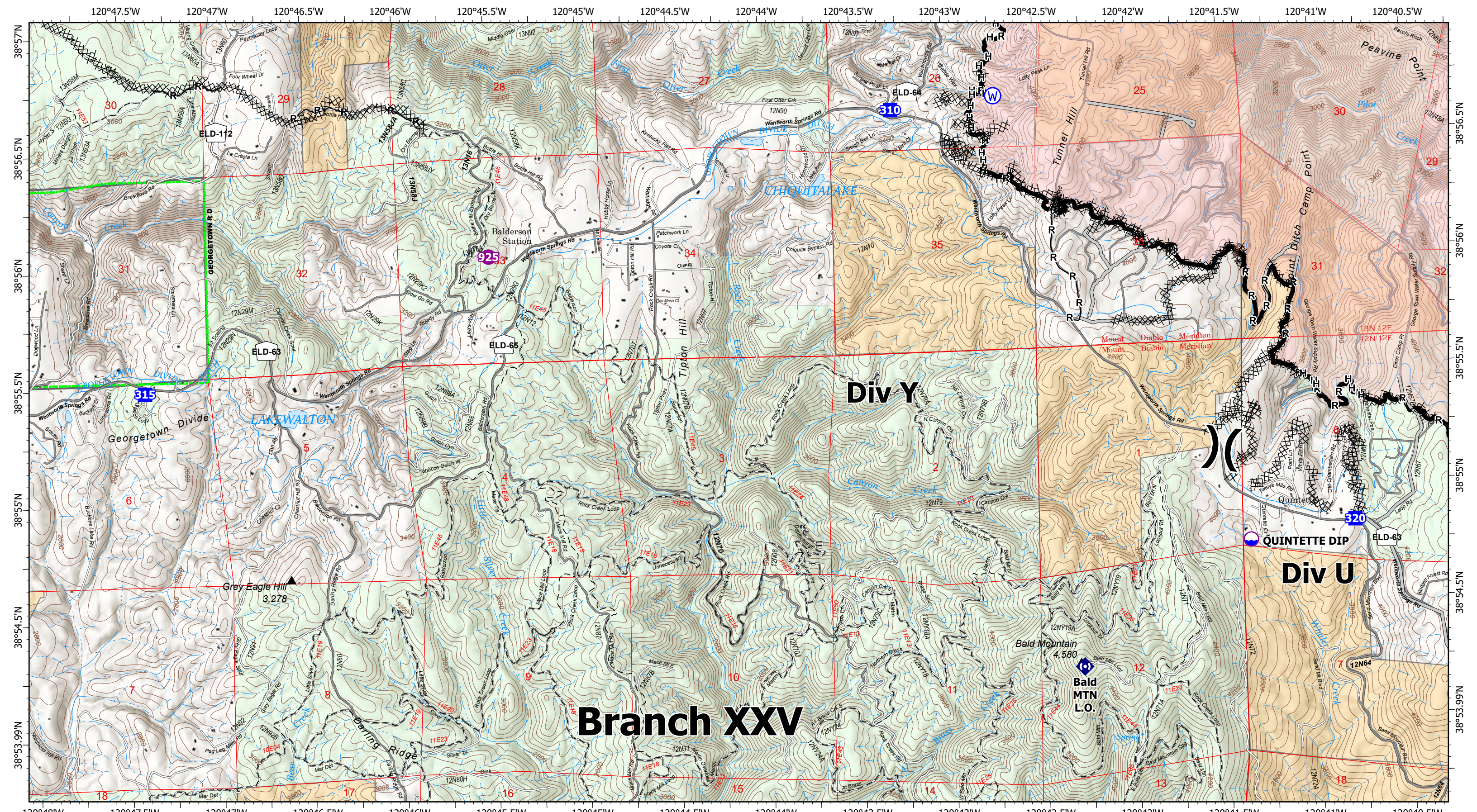
- | | | | | | | | | | | | | | |
|-------------------------------|-----------|-------------|----------------------|---------------------|-----------------------------------|------------------------|--------------------|-------------------------|----------------|------------|----------------------|-----------|------------|
| Wildfire Daily Fire Perimeter | Contained | Uncontained | Completed Dozer Line | Completed Hand Line | Completed Mixed Construction Line | Completed Road as Line | Planned Fuel Break | Access or Improved Road | Division Break | Drop Point | Hot Spot - Spot Fire | SPI Tahoe | SPI Camino |
|-------------------------------|-----------|-------------|----------------------|---------------------|-----------------------------------|------------------------|--------------------|-------------------------|----------------|------------|----------------------|-----------|------------|

Page Name: G7



North American 1983 Datum. LatLong Grid

IAP Map
MOSQUITO
 10/21/2022



IAP Map
MOSQUITO
 10/21/2022

IAP Map
MOSQUITO
 CA-TNF-001371
 10/21/2022

- | | | |
|-------------------------------|-------------------------|--------------|
| Wildfire Daily Fire Perimeter | Access or Improved Road | Repeater |
| Contained | Dip Site | Water Source |
| Completed Dozer Line | Helispot | SPI Camino |
| Completed Hand Line | Division Break | |
| Completed Road as Line | Drop Point | |

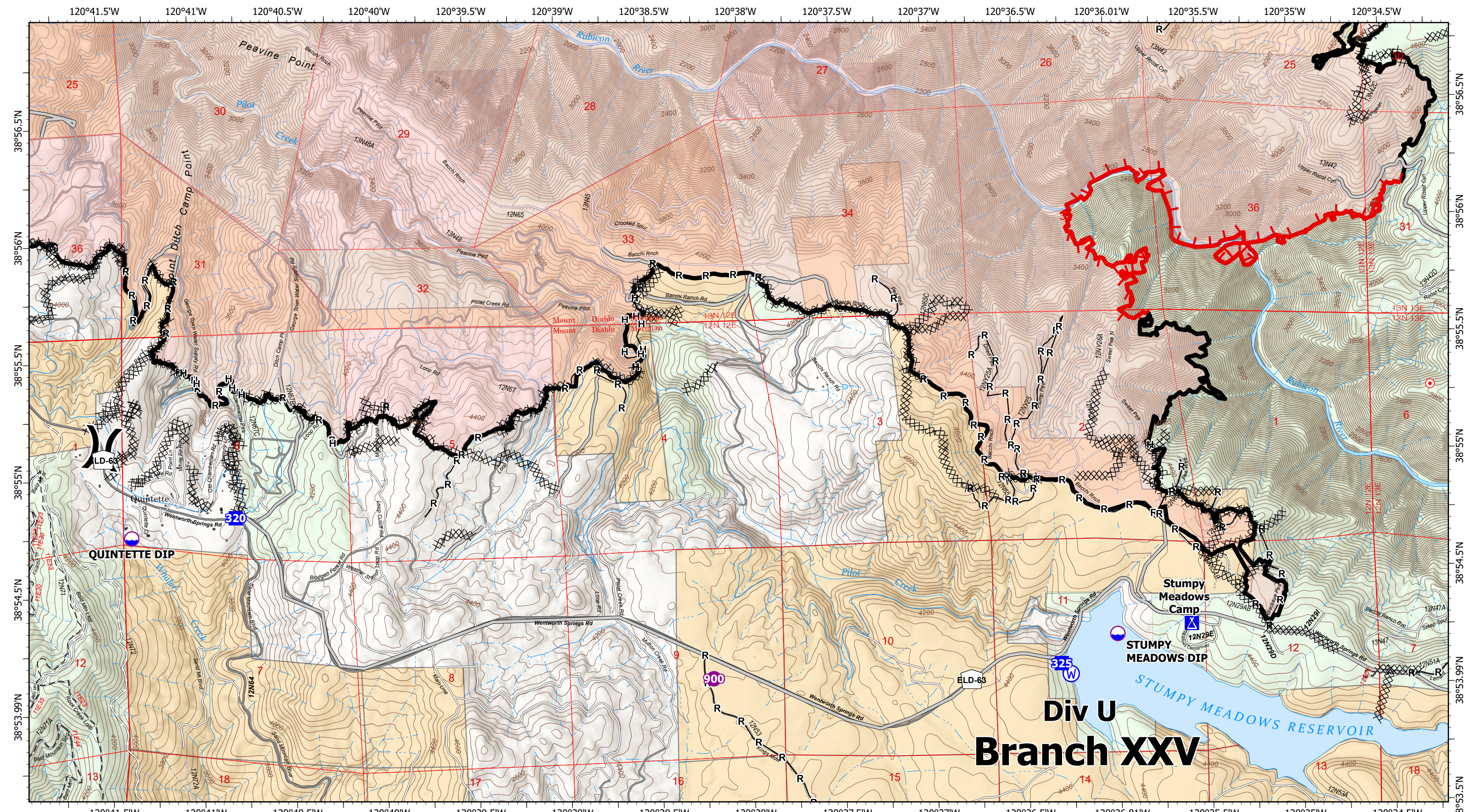
Page Name: H5

0 0.5 1 Miles

North American 1983 Datum. LatLong Grid

IAP Map
MOSQUITO
 10/21/2022

↑




IAP Map
 MOSQUITO
 10/21/2022

IAP Map
MOSQUITO
 CA-TNF-001371
 10/21/2022

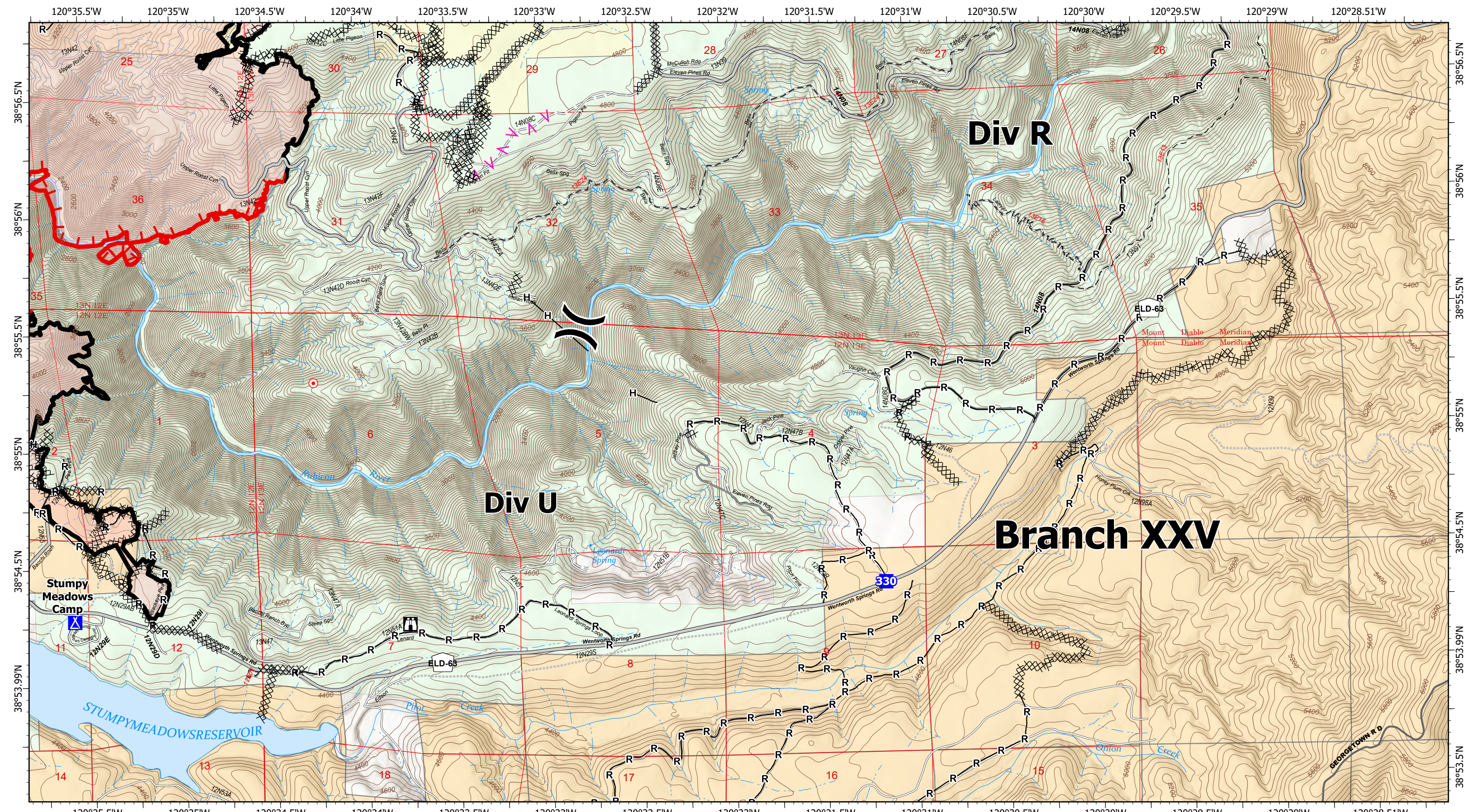
- | | | | | | | | | | | | | | | | | |
|-------------------------------|-----------|-------------|----------------------|---------------------|------------------------|-------------------------|----------|----------|----------------|--------------|-----------|------------|----------------------|--------------|-----------|------------|
| Wildfire Daily Fire Perimeter | Contained | Uncontained | Completed Dozer Line | Completed Hand Line | Completed Road as Line | Access or Improved Road | Dip Site | Helispot | Division Break | Water Source | SPI Tahoe | SPI Camino | Hot Spot - Spot Fire | Water Source | SPI Tahoe | SPI Camino |
|-------------------------------|-----------|-------------|----------------------|---------------------|------------------------|-------------------------|----------|----------|----------------|--------------|-----------|------------|----------------------|--------------|-----------|------------|

Page Name: H6



North American 1983 Datum, LatLong Grid

IAP Map
 MOSQUITO
 10/21/2022



IAP Map
 MOSQUITO
 10/21/2022

IAP Map
MOSQUITO
 CA-TNF-001371
 10/21/2022

- | | | | |
|-------------------------------|-------------------------|----------------|----------------------|
| Wildfire Daily Fire Perimeter | Completed Hand Line | Dip Site | Lookout |
| Contained | Completed Road as Line | Division Break | Hot Spot - Spot Fire |
| Uncontained | Planned Fuel Break | Drop Point | SPI Tahoe |
| Completed Dozer Line | Access or Improved Road | Camp | SPI Camino |

Page Name: H7

0 0.5 1 Miles

North American 1983 Datum. LatLong Grid

IAP Map
 MOSQUITO
 10/21/2022