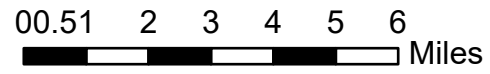


IAP Map  
MOSQUITO  
10/21/2022



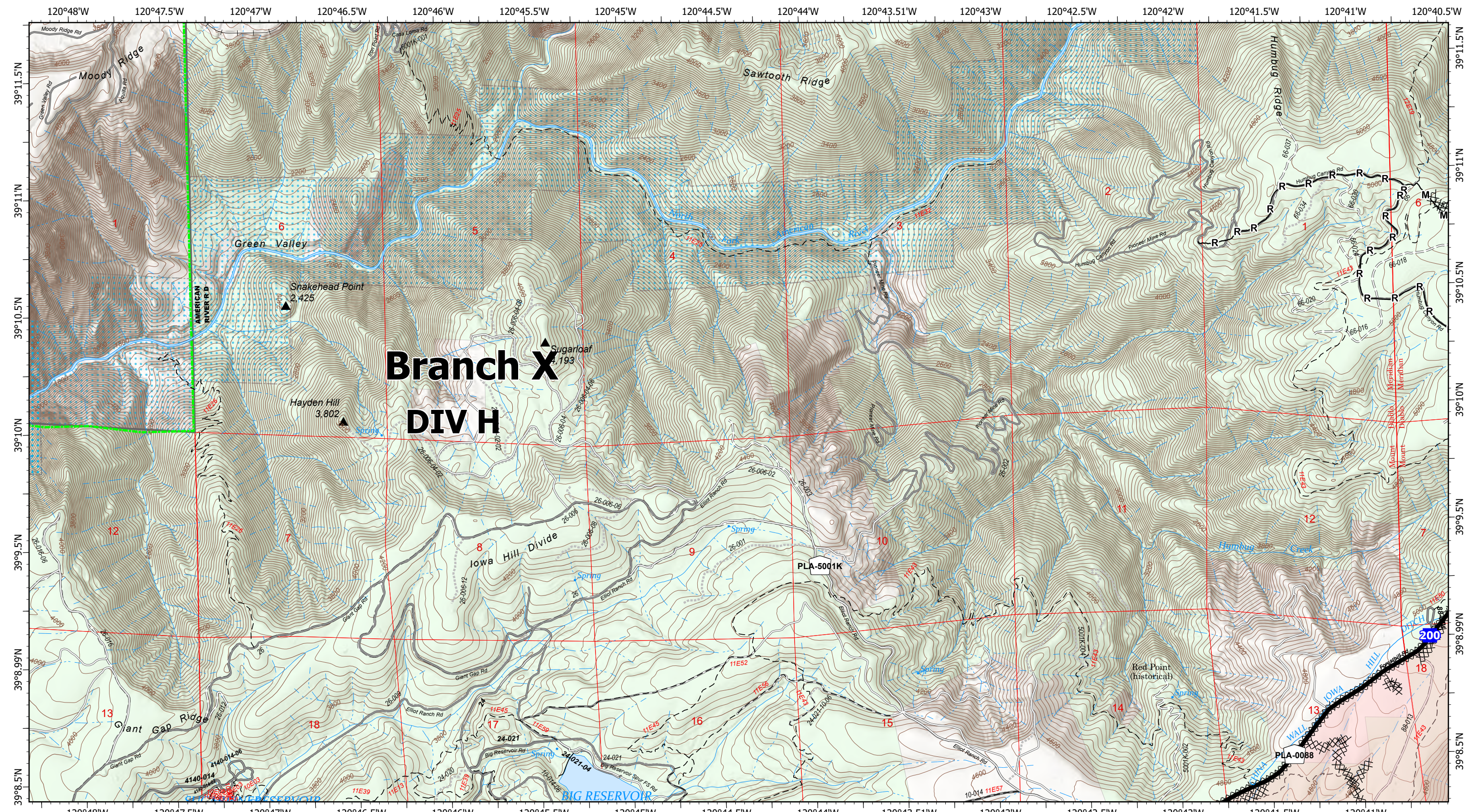
**Grid Index**  
IAP Map  
MOSQUITO  
CA-TNF-001371  
10/21/2022



North American 1983 Datum. LatLong Grid

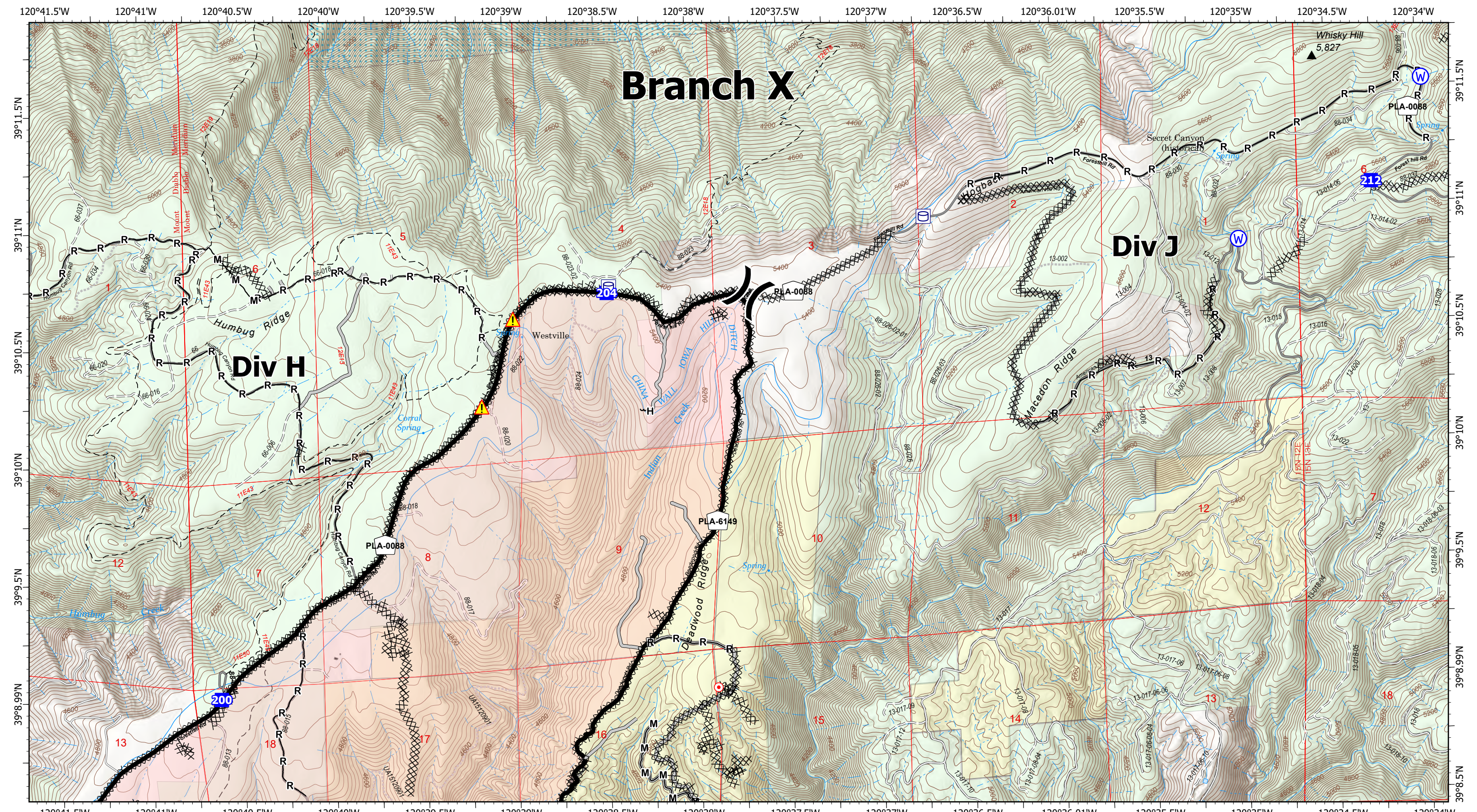
IAP Map  
MOSQUITO  
10/21/2022





# Branch X DIV H





# Branch X


## Div H

## Div J

**IAP Map**  
**MOSQUITO**  
 CA-TNF-001371  
 10/21/2022

- Wildfire Daily Fire Perimeter
- Contained
- Completed Dozer Line
- Completed Hand Line
- Completed Mixed Construction Line
- Completed Road as Line
- Access or Improved Road
- Division Break
- Drop Point
- Hot Spot - Spot Fire
- Hazard
- Water Source
- SPI Tahoe

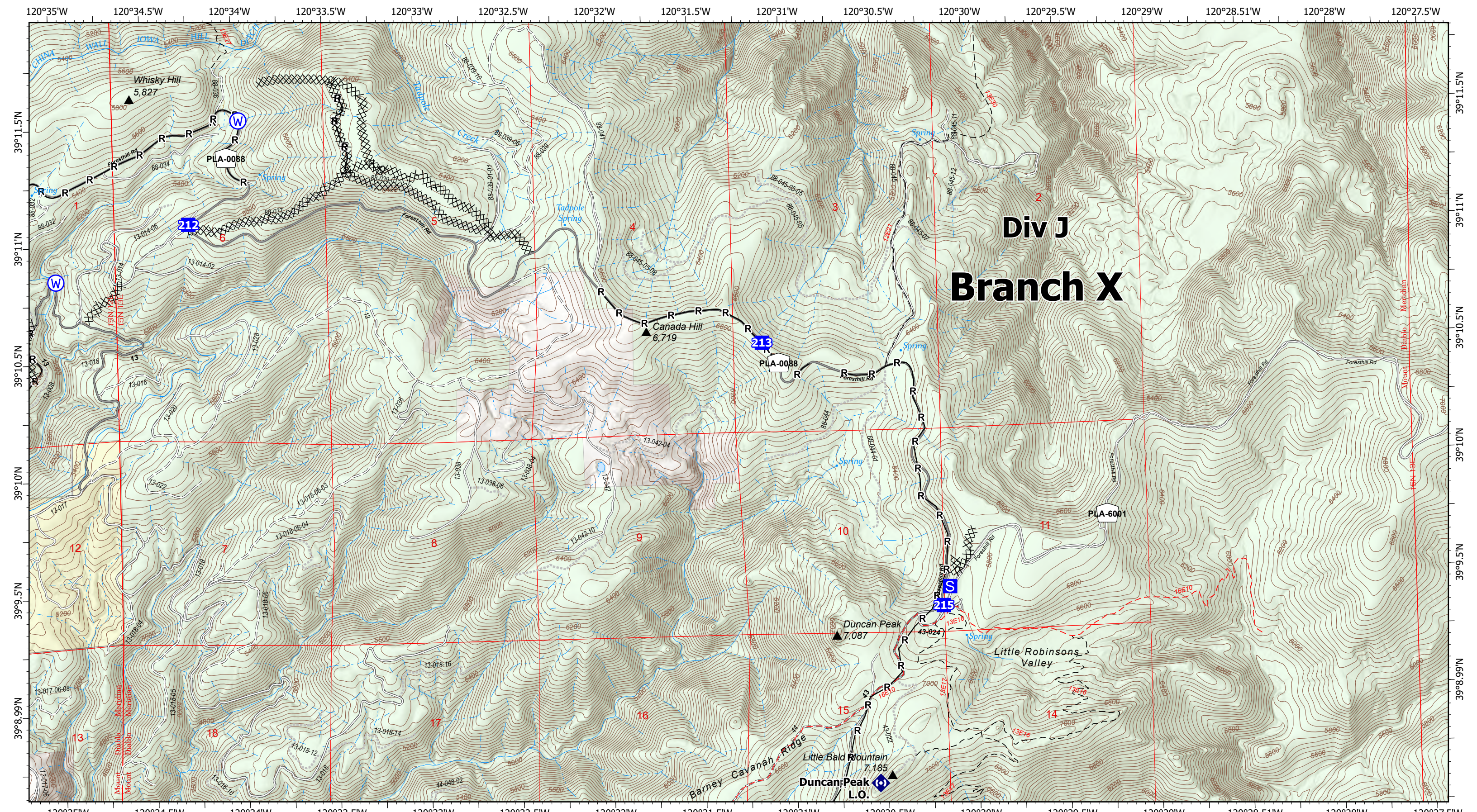
**Page Name: B6**



North American 1983 Datum. LatLong Grid

**IAP Map**  
**MOSQUITO**  
 10/21/2022






# Div J Branch X

**IAP Map**  
**MOSQUITO**  
 10/21/2022

**IAP Map**  
**MOSQUITO**  
 CA-TNF-001371  
 10/21/2022

- Completed Dozer Line
- Completed Road as Line
- Drop Point
- Staging Area
- S
 Staging Area
- R
 Repeater
- W
 Water Source
- SPI Tahoe

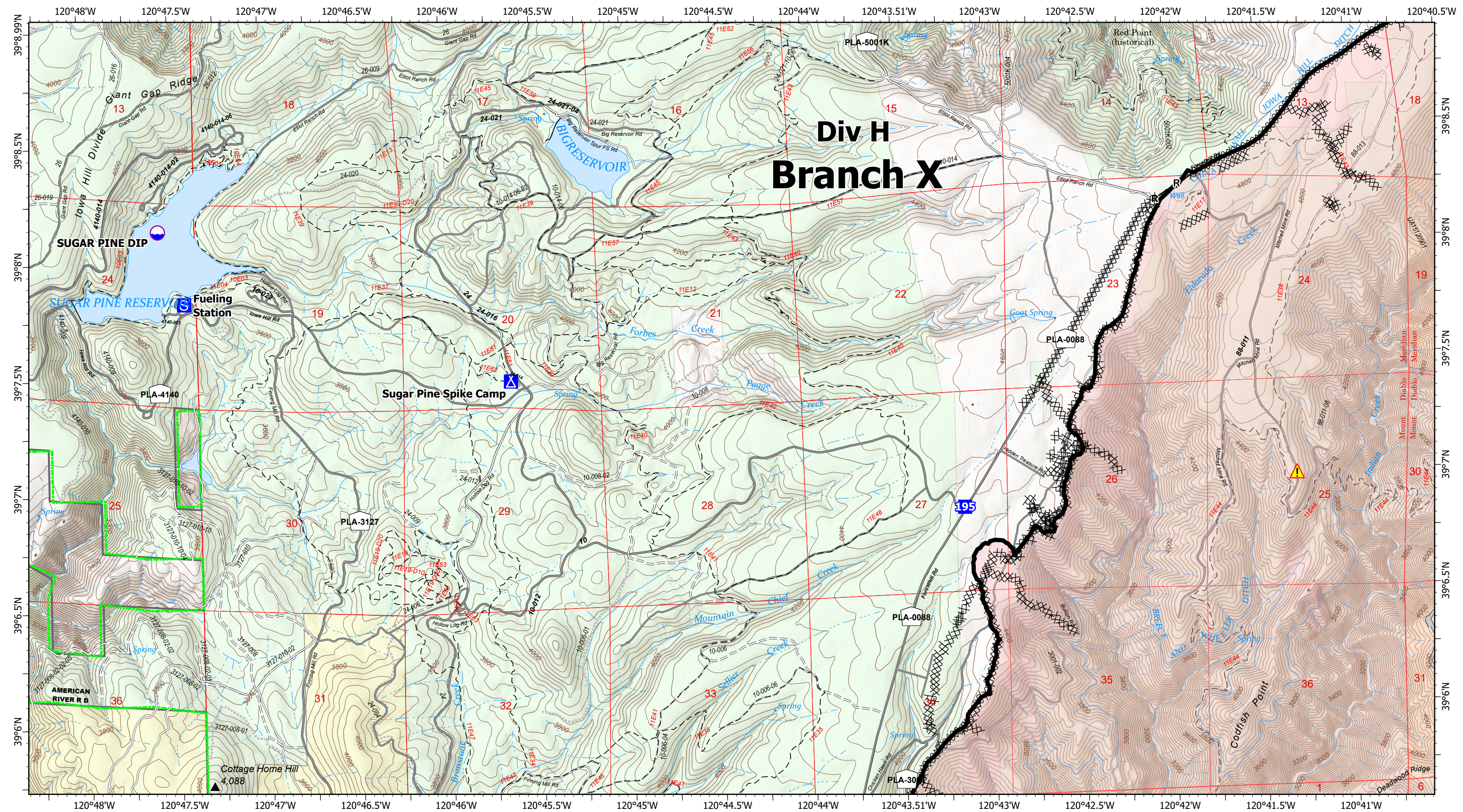
**Page Name: B7**



North American 1983 Datum. LatLong Grid

**IAP Map**  
**MOSQUITO**  
 10/21/2022






# Div H Branch X

**IAP Map**  
**MOSQUITO**  
 CA-TNF-001371  
 10/21/2022

- Wildfire Daily Fire Perimeter
- Contained
- Completed Dozer Line
- Completed Road as Line
- Access or Improved Road
- Other
- Camp
- Staging Area
- Hazard
- SPI Tahoe
- Dip Site
- Drop Point

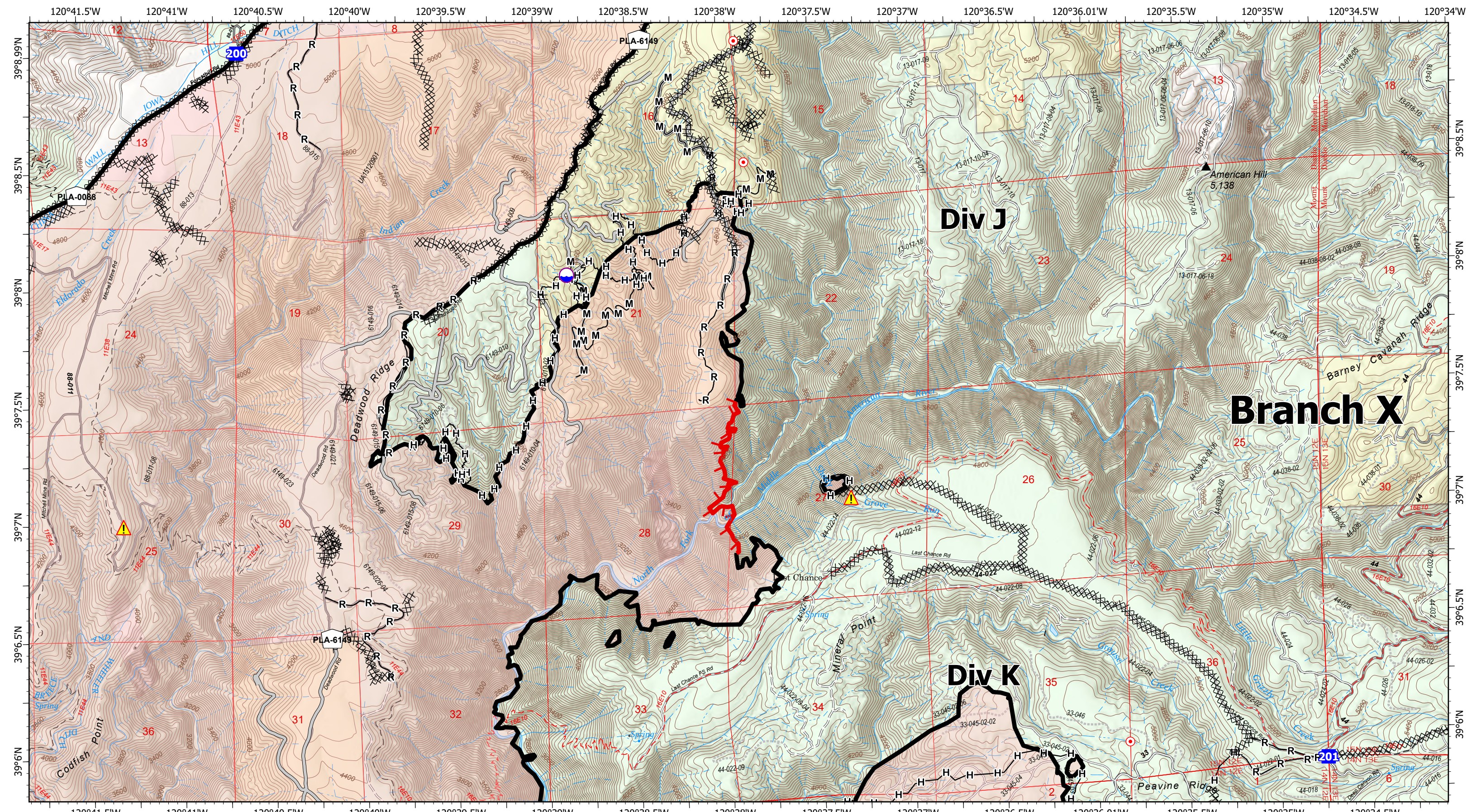
**Page Name: C5**



North American 1983 Datum. LatLong Grid

**IAP Map**  
**MOSQUITO**  
 10/21/2022






**IAP Map**  
**MOSQUITO**  
 10/21/2022

**IAP Map**  
**MOSQUITO**  
 CA-TNF-001371  
 10/21/2022

- |                               |                                   |                      |
|-------------------------------|-----------------------------------|----------------------|
| Wildfire Daily Fire Perimeter | Completed Mixed Construction Line | Drop Point           |
| Contained                     | Completed Road as Line            | Hot Spot - Spot Fire |
| Uncontained                   | Access or Improved Road           | Hazard               |
| Completed Dozer Line          | Other                             | SPI Tahoe            |
| Completed Hand Line           | Dip Site                          |                      |

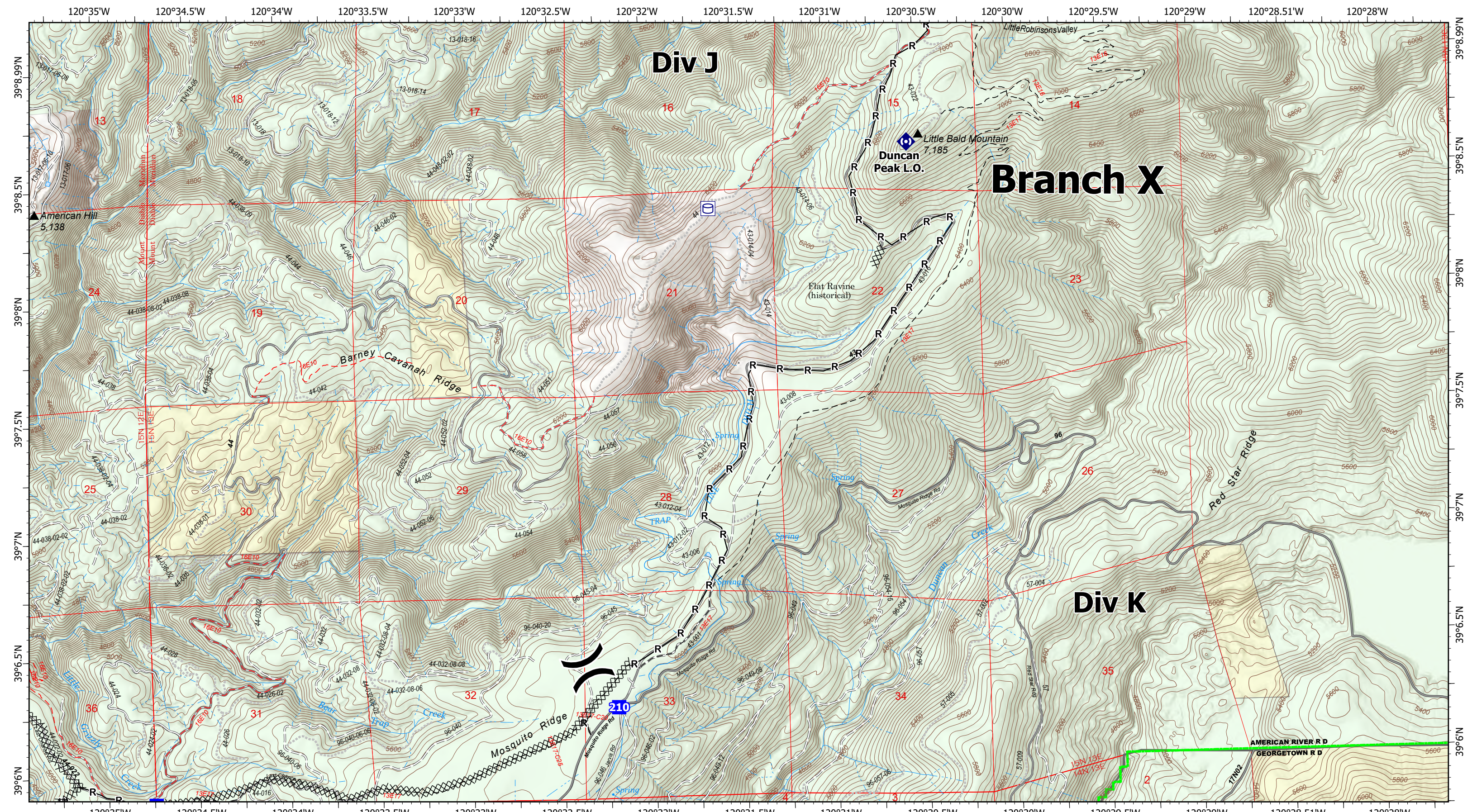
**Page Name: C6**



North American 1983 Datum, LatLong Grid

**IAP Map**  
**MOSQUITO**  
 10/21/2022






**IAP Map**  
**MOSQUITO**  
 10/21/2022

**IAP Map**  
**MOSQUITO**  
 CA-TNF-001371  
 10/21/2022

- Completed Dozer Line
- Completed Hand Line
- Completed Road as Line
- Division Break
- Drop Point
- Repeater
- SPI Tahoe

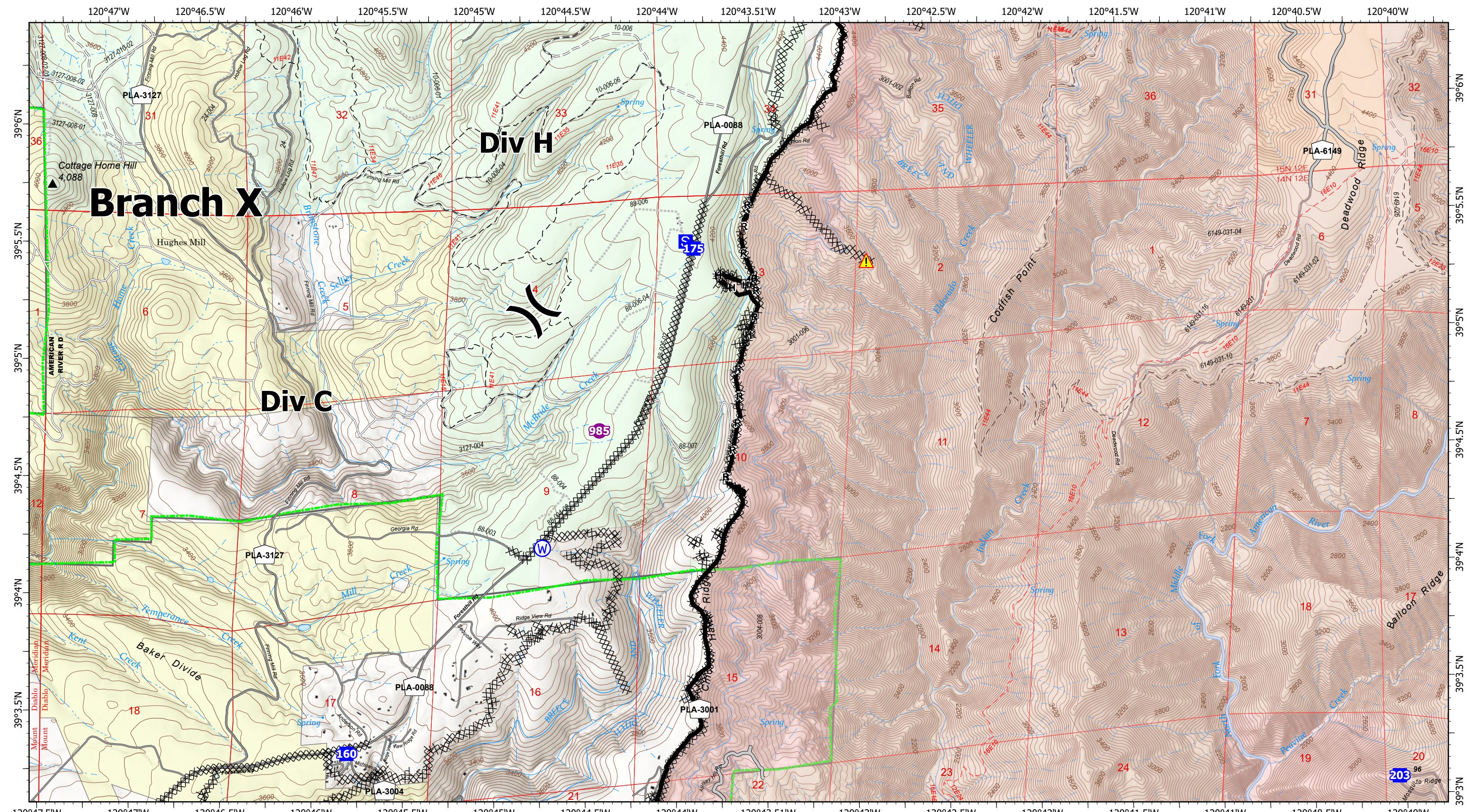
**Page Name: C7**



North American 1983 Datum. LatLong Grid

**IAP Map**  
**MOSQUITO**  
 10/21/2022





**IAP Map**  
**MOSQUITO**  
 CA-TNF-001371  
 10/21/2022

- Wildfire Daily Fire Perimeter
- Contained
- Completed Dozer Line
- Completed Hand Line
- Completed Road as Line
- Access or Improved Road
- Other
- Helispot
- )( Division Break
- S Drop Point
- S Staging Area
- ▲ Hazard
- W Water Source
- SPI Tahoe

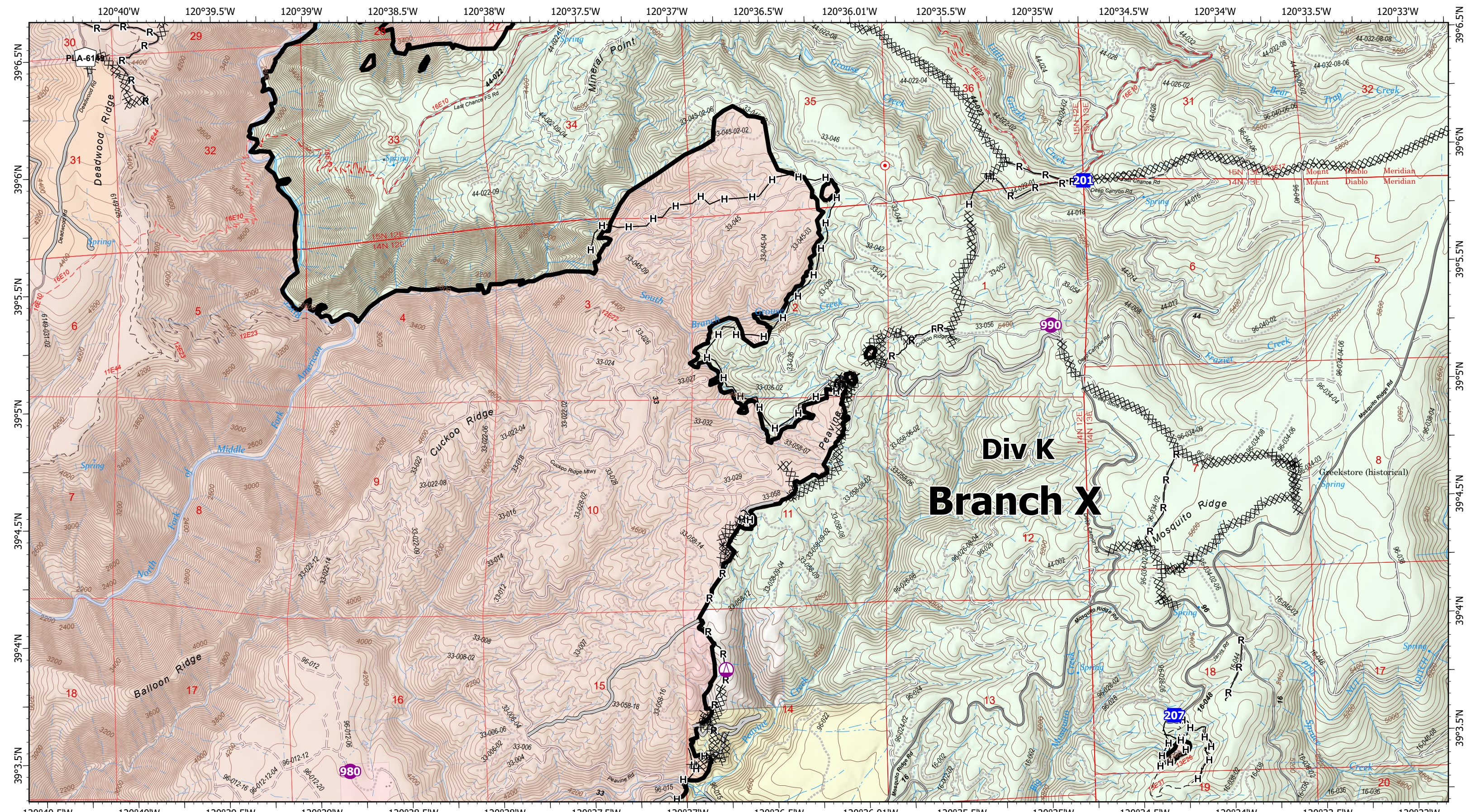
**Page Name: D5**

0 0.5 1 Miles

North American 1983 Datum. LatLong Grid

**IAP Map**  
**MOSQUITO**  
 10/21/2022






# Div K Branch X

**IAP Map**  
**MOSQUITO**  
 CA-TNF-001371  
 10/21/2022

- Wildfire Daily Fire Perimeter
- Contained
- Completed Dozer Line
- Completed Hand Line
- Completed Road as Line
- Access or Improved Road
- Helispot
- ⚠ Sling Site
- Drop Point
- Hot Spot - Spot Fire
- SPI Tahoe

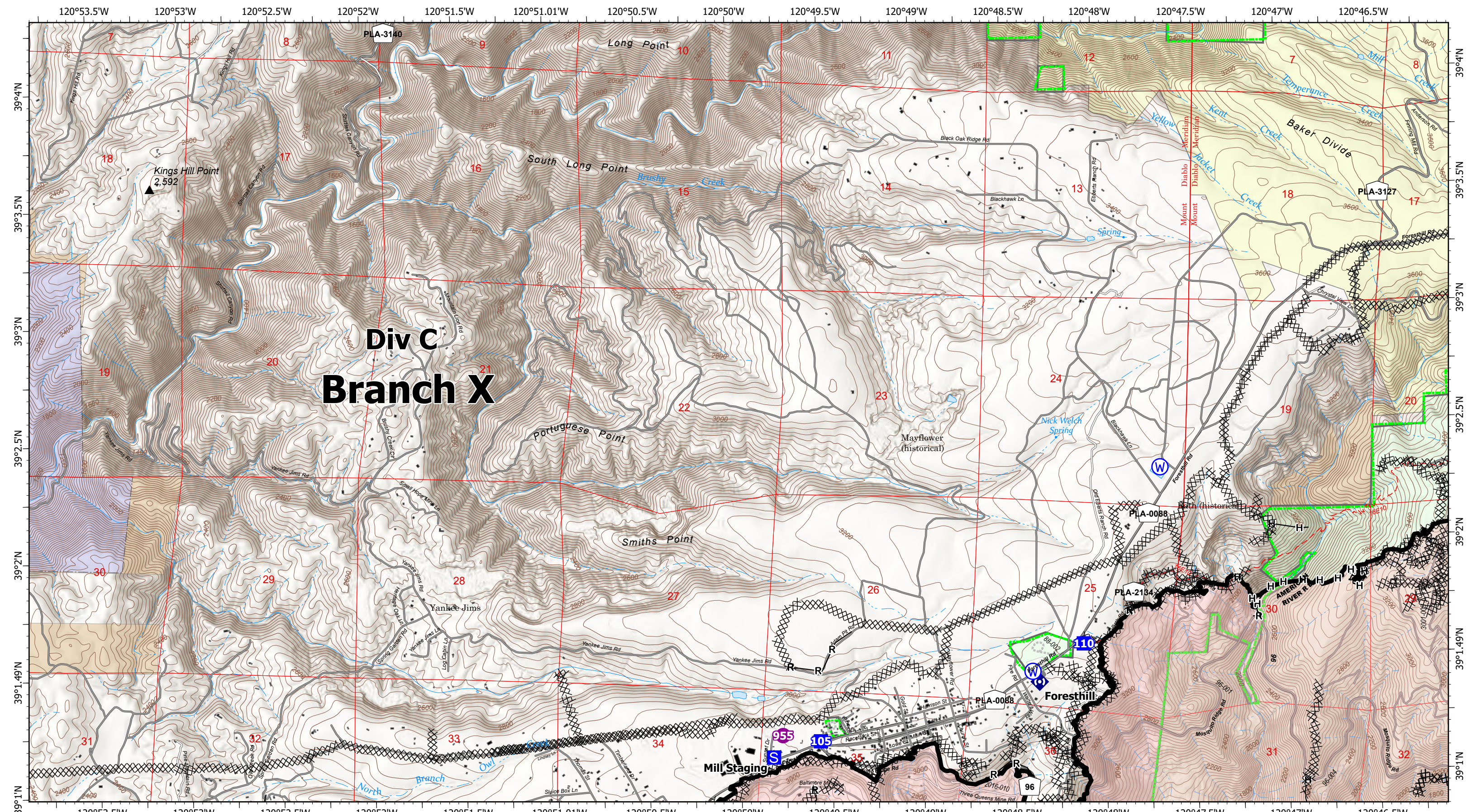
**Page Name: D6**



↑  
North American 1983 Datum. LatLong Grid

**IAP Map**  
**MOSQUITO**  
 10/21/2022






**Div C  
Branch X**

**IAP Map**  
**MOSQUITO**  
 10/21/2022

**IAP Map**  
**MOSQUITO**  
 CA-TNF-001371  
 10/21/2022

- |                               |           |                      |                     |                        |          |            |              |              |          |              |           |
|-------------------------------|-----------|----------------------|---------------------|------------------------|----------|------------|--------------|--------------|----------|--------------|-----------|
| Wildfire Daily Fire Perimeter | Contained | Completed Dozer Line | Completed Hand Line | Completed Road as Line | Helispot | Drop Point | Staging Area | Fire Station | Repeater | Water Source | SPI Tahoe |
|-------------------------------|-----------|----------------------|---------------------|------------------------|----------|------------|--------------|--------------|----------|--------------|-----------|

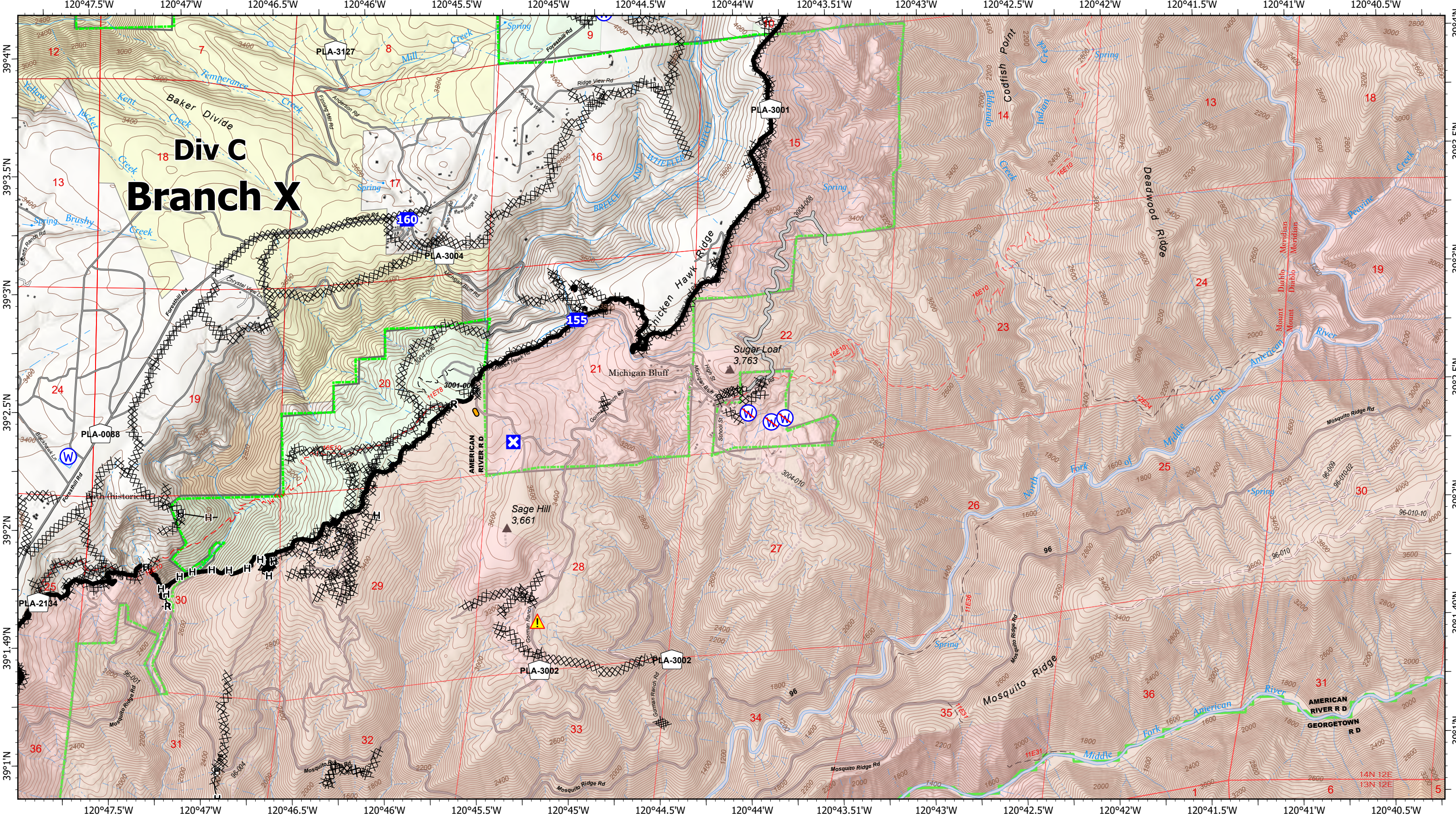
**Page Name: E4**



North American 1983 Datum. LatLong Grid

**IAP Map**  
**MOSQUITO**  
 10/21/2022






# Div C Branch X

**IAP Map**  
**MOSQUITO**  
 10/21/2022

**IAP Map**  
**MOSQUITO**  
 CA-TNF-001371  
 10/21/2022

- |                               |                         |                         |
|-------------------------------|-------------------------|-------------------------|
| Wildfire Daily Fire Perimeter | Access or Improved Road | Water Source            |
| Contained                     | Management Action Point | Restricted Water Source |
| Completed Dozer Line          | Drop Point              | SPI Tahoe               |
| Completed Hand Line           | Closure                 |                         |
| Completed Road as Line        | Hazard                  |                         |

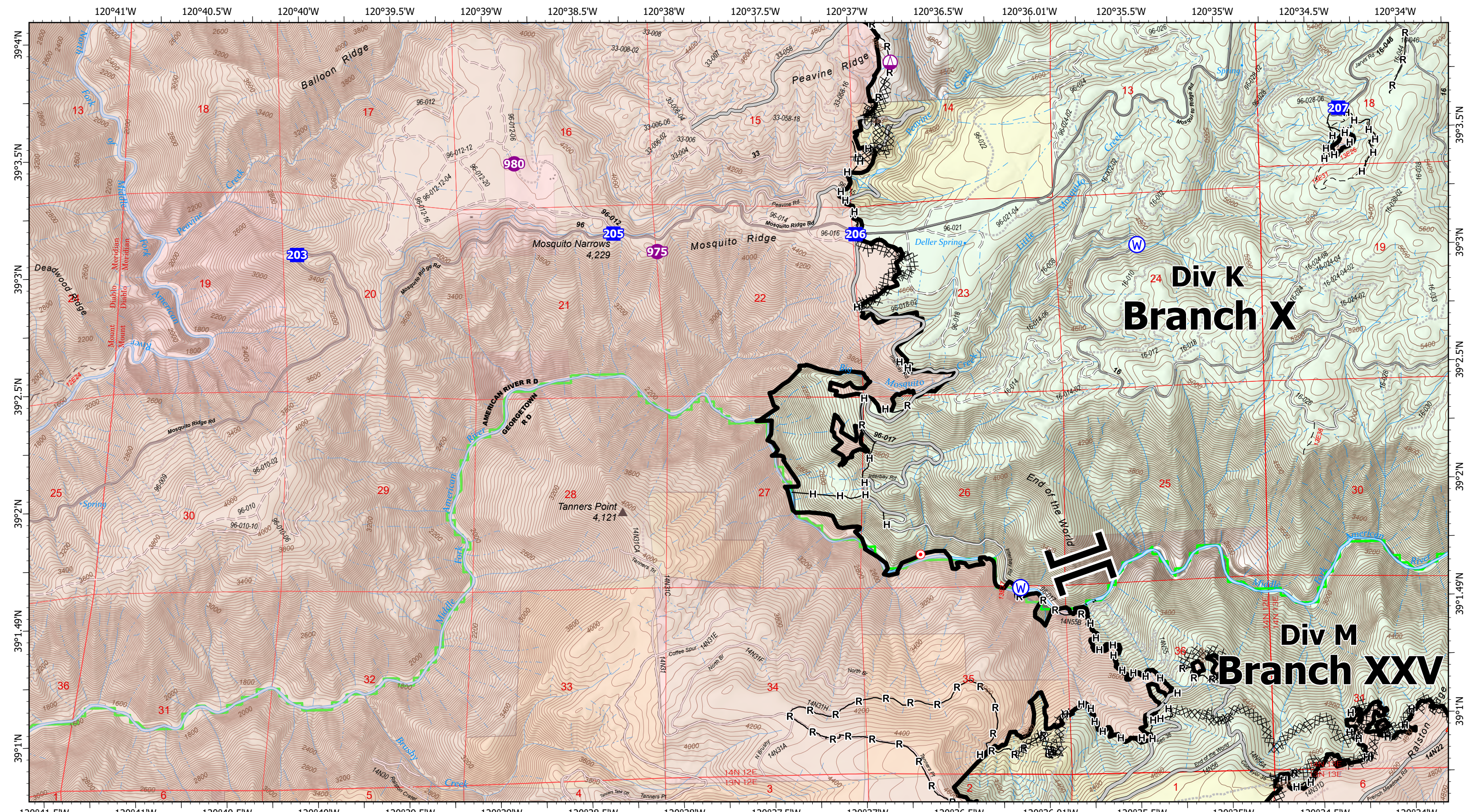
**Page Name: E5**



North American 1983 Datum. LatLong Grid

**IAP Map**  
**MOSQUITO**  
 10/21/2022





**IAP Map**  
**MOSQUITO**  
 CA-TNF-001371  
 10/21/2022

- Wildfire Daily Fire Perimeter
- Contained
- Completed Dozer Line
- Completed Hand Line

- Completed Road as Line
- Access or Improved Road
- Helispot
- ▲ Sling Site

- Branch Break
- Drop Point
- Hot Spot - Spot Fire
- ▲ Hazard

- W Water Source
- SPI Tahoe

**Page Name: E6**

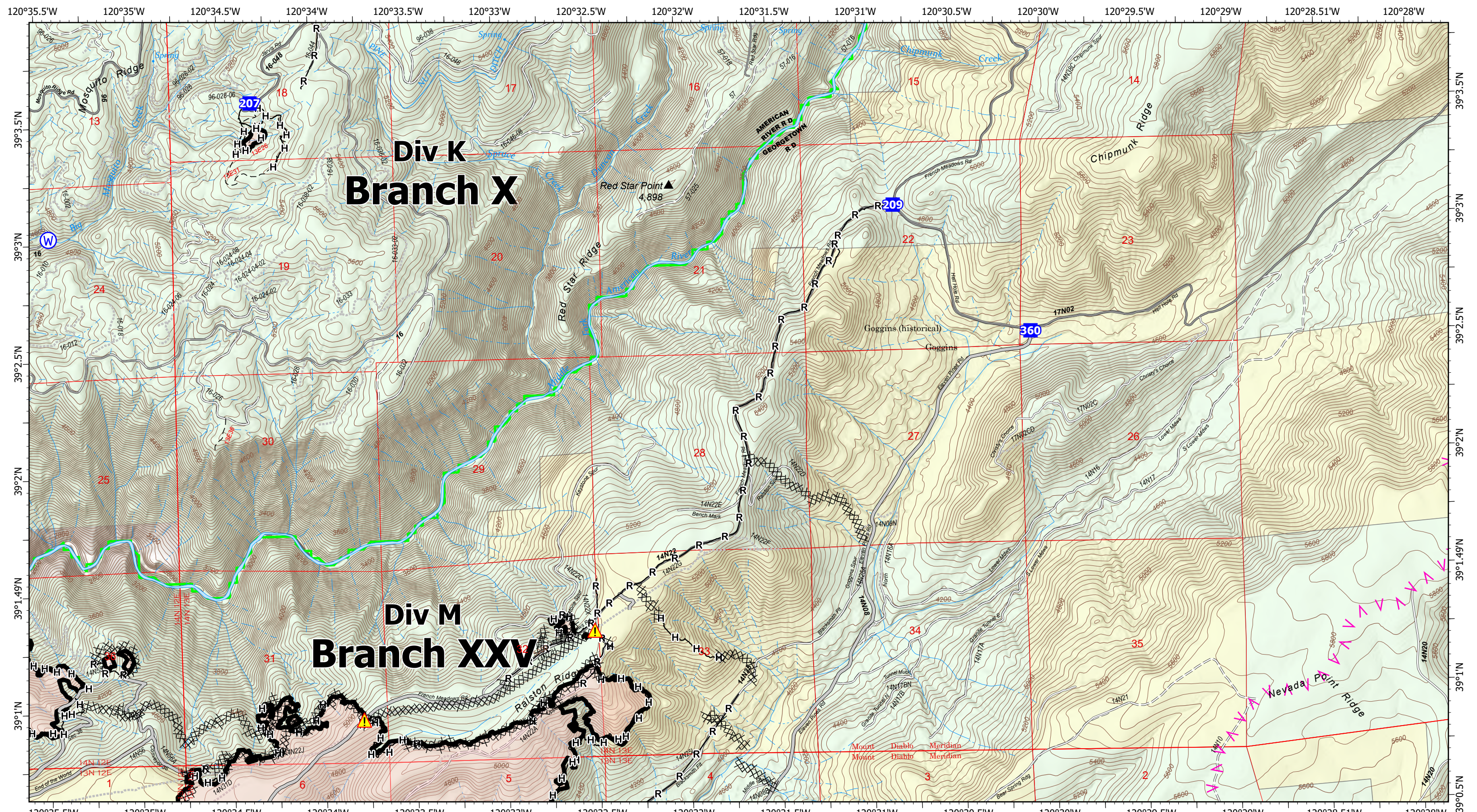
0 0.5 1 Miles

↑

North American 1983 Datum. LatLong Grid

**IAP Map**  
**MOSQUITO**  
10/21/2022






**Div K  
Branch X**

**Div M  
Branch XXV**

**IAP Map**  
MOSQUITO  
CA-TNF-001371  
10/21/2022

- Wildfire Daily Fire Perimeter
- Contained
- Completed Dozer Line
- Completed Hand Line
- Completed Road as Line
- Access or Improved Road
- Drop Point
- Hazard
- Planned Fuel Break
- Water Source
- SPI Tahoe

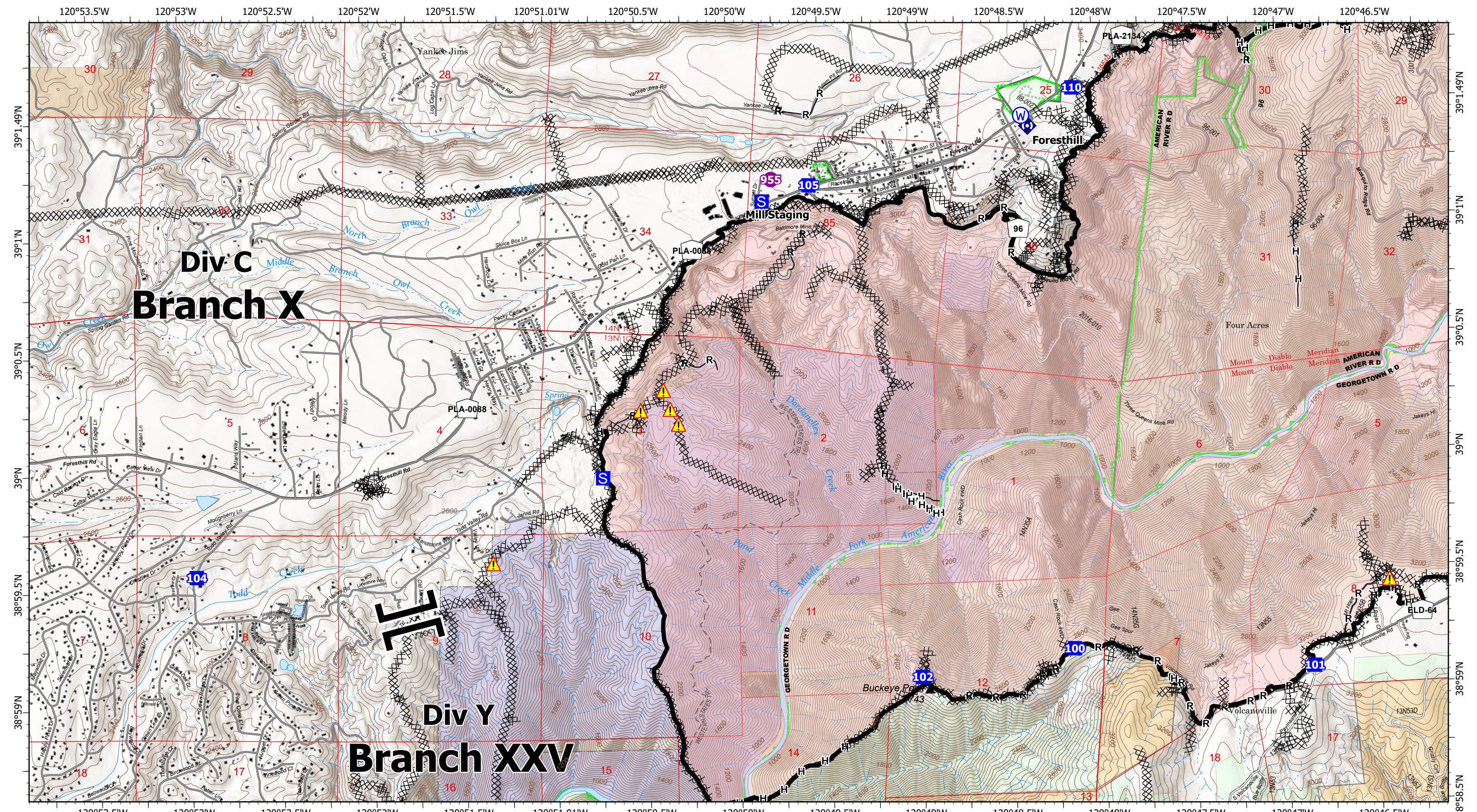
**Page Name: E7**



**↑**  
North American 1983 Datum. LatLong Grid

**IAP Map**  
MOSQUITO  
10/21/2022






**IAP Map**  
**MOSQUITO**  
 10/21/2022

**IAP Map**  
**MOSQUITO**  
 CA-TNF-001371  
 10/21/2022

- |                               |                         |              |              |
|-------------------------------|-------------------------|--------------|--------------|
| Wildfire Daily Fire Perimeter | Completed Road as Line  | Drop Point   | Hazard       |
| Contained                     | Access or Improved Road | Staging Area | Water Source |
| Completed Dozer Line          | Helispot                | Fire Station | SPI Camino   |
| Completed Hand Line           | Branch Break            | Repeater     |              |

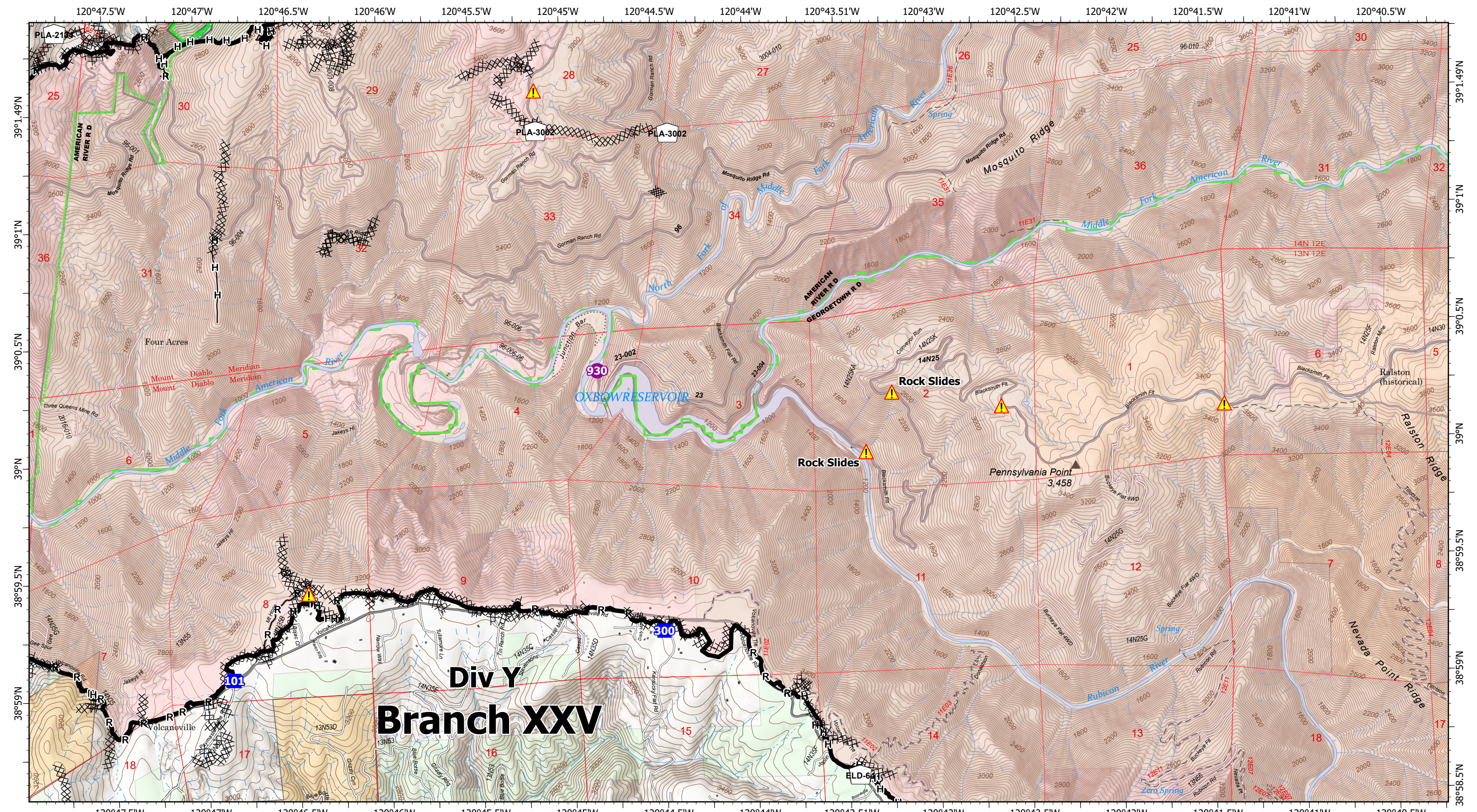
**Page Name: F4**



North American 1983 Datum, LatLong Grid

**IAP Map**  
**MOSQUITO**  
 10/21/2022





**IAP Map**  
**MOSQUITO**  
 10/21/2022

**IAP Map**  
**MOSQUITO**  
 CA-TNF-001371  
 10/21/2022

- |                               |                        |            |
|-------------------------------|------------------------|------------|
| Wildfire Daily Fire Perimeter | Completed Road as Line | SPI Tahoe  |
| Contained                     | Helispot               | SPI Camino |
| Completed Dozer Line          | Drop Point             |            |
| Completed Hand Line           | Hazard                 |            |

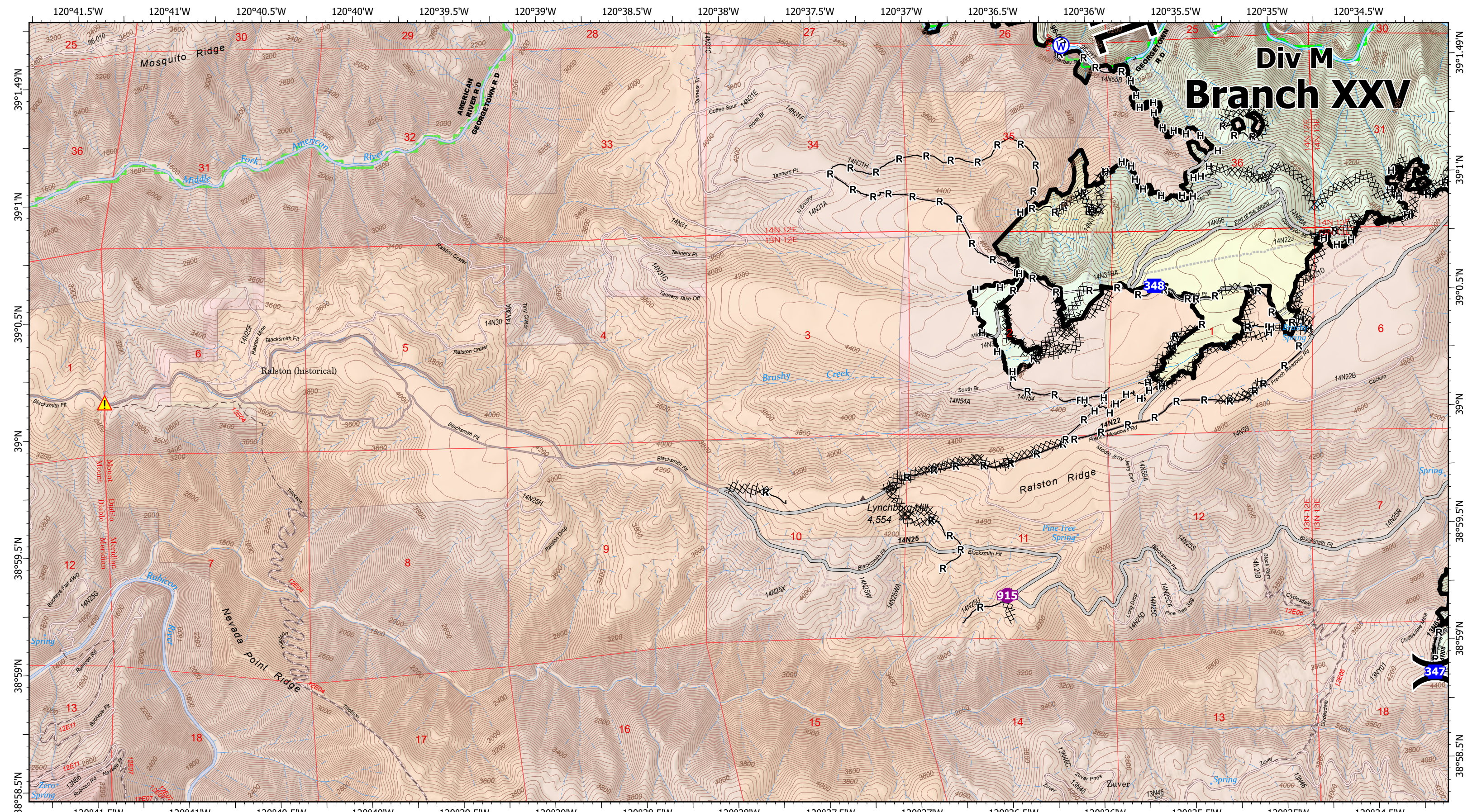
**Page Name: F5**

0 0.5 1 Miles

North American 1983 Datum. LatLong Grid

**IAP Map**  
**MOSQUITO**  
 10/21/2022






# Div M Branch XXV

**IAP Map**  
**MOSQUITO**  
 CA-TNF-001371  
 10/21/2022

- Wildfire Daily Fire Perimeter
- Contained
- Completed Dozer Line
- Completed Hand Line
- Completed Road as Line
- Access or Improved Road
- Helispot
- ) Division Break
- Branch Break
- 348 Drop Point
- Hot Spot - Spot Fire
- ▲ Hazard
- W Water Source
- S SPI Tahoe

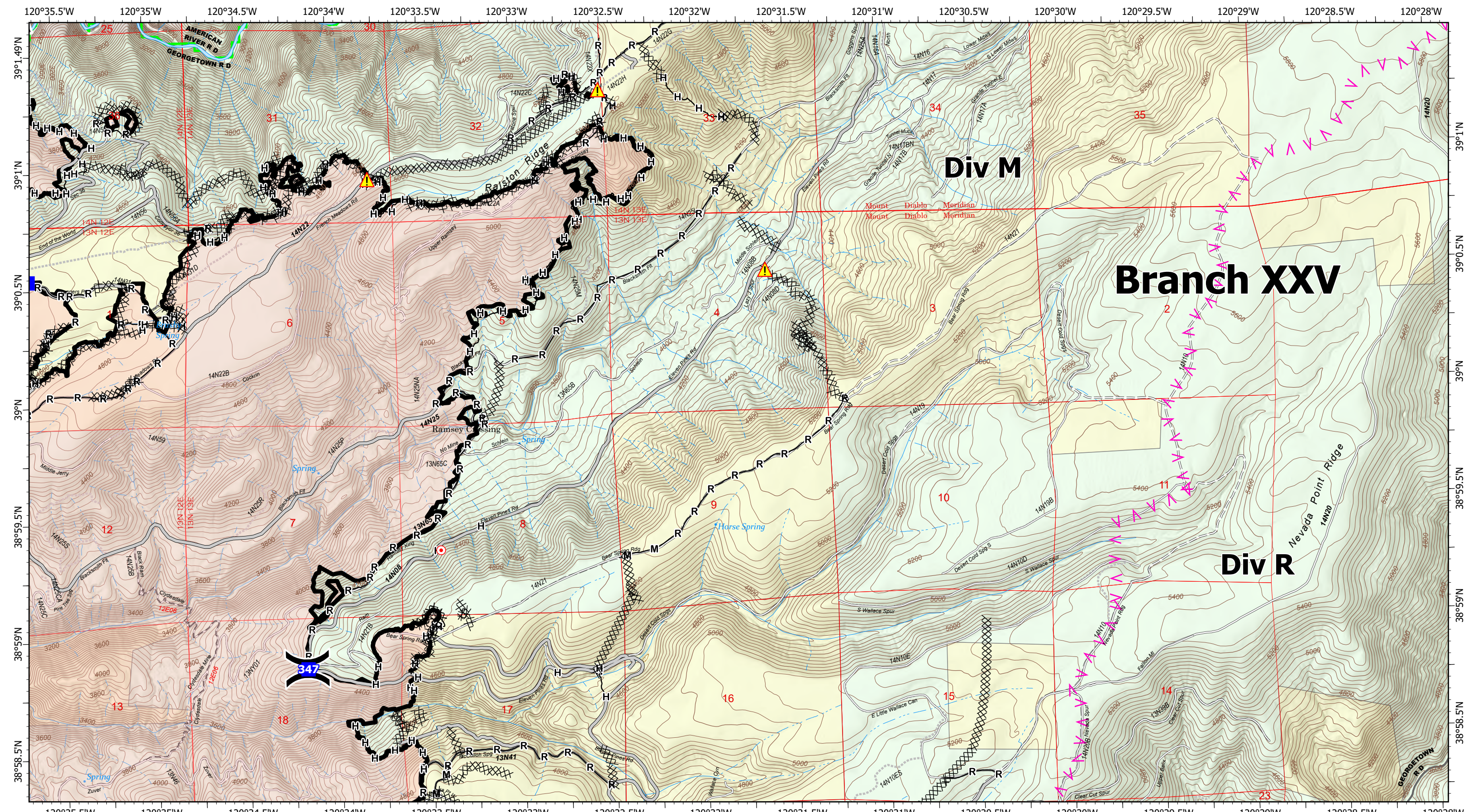
**Page Name: F6**



North American 1983 Datum. LatLong Grid

**IAP Map**  
**MOSQUITO**  
 10/21/2022






**IAP Map**  
**MOSQUITO**  
 10/21/2022

**IAP Map**  
**MOSQUITO**  
 CA-TNF-001371  
 10/21/2022

- |                               |           |                      |                     |                                   |                        |                    |                         |                |              |            |                      |        |           |
|-------------------------------|-----------|----------------------|---------------------|-----------------------------------|------------------------|--------------------|-------------------------|----------------|--------------|------------|----------------------|--------|-----------|
| Wildfire Daily Fire Perimeter | Contained | Completed Dozer Line | Completed Hand Line | Completed Mixed Construction Line | Completed Road as Line | Planned Fuel Break | Access or Improved Road | Division Break | Branch Break | Drop Point | Hot Spot - Spot Fire | Hazard | SPI Tahoe |
|-------------------------------|-----------|----------------------|---------------------|-----------------------------------|------------------------|--------------------|-------------------------|----------------|--------------|------------|----------------------|--------|-----------|

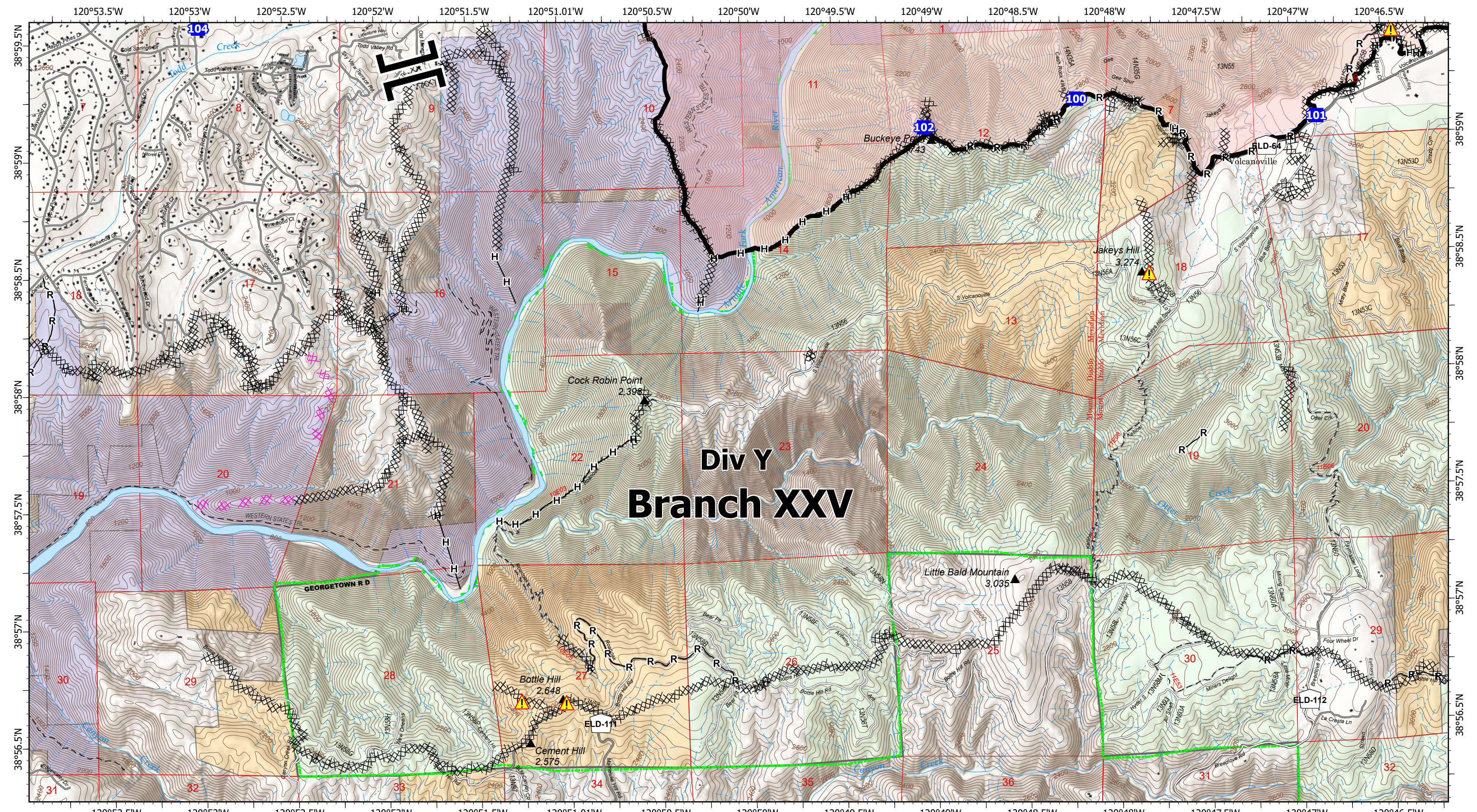
**Page Name: F7**



North American 1983 Datum. LatLong Grid

**IAP Map**  
**MOSQUITO**  
 10/21/2022






# Div Y Branch XXV

**IAP Map**  
**MOSQUITO**  
 CA-TNF-001371  
 10/21/2022

- Wildfire Daily Fire Perimeter
- Contained
- Completed Dozer Line
- Completed Hand Line
- Completed Road as Line
- Planned Dozer Line
- Branch Break
- Drop Point
- ▲ Hazard
- SPI Camino

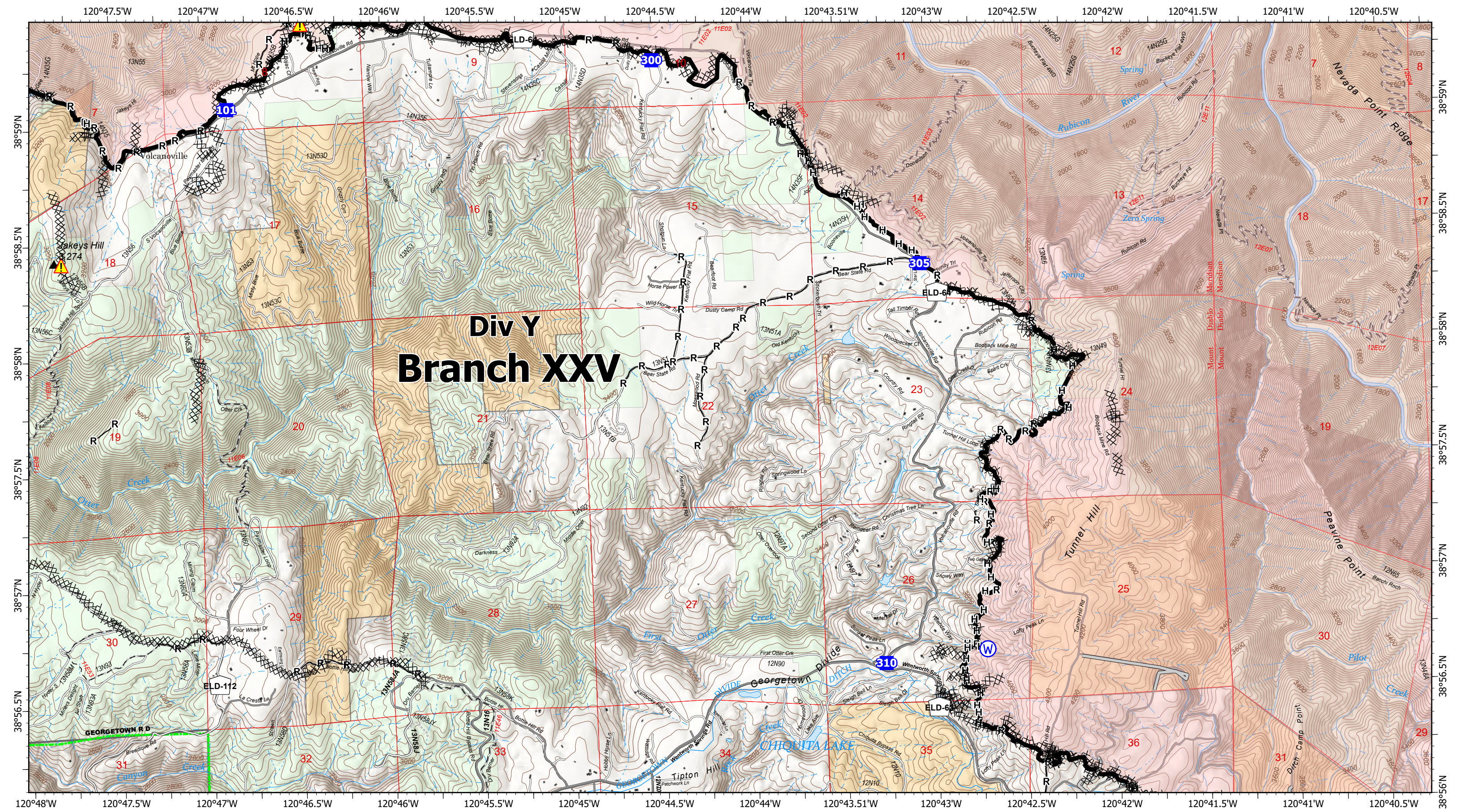
**Page Name: G4**



↑  
North American 1983 Datum. LatLong Grid

**IAP Map**  
**MOSQUITO**  
 10/21/2022







# Div Y Branch XXV

**IAP Map**  
**MOSQUITO**  
 CA-TNF-001371  
 10/21/2022

- Wildfire Daily Fire Perimeter
- Contained
- Completed Dozer Line
- Completed Hand Line
- Completed Road as Line
- Access or Improved Road
- Helispot
- Drop Point
- ▲ Hazard
- Water Source
- SPI Tahoe
- SPI Camino

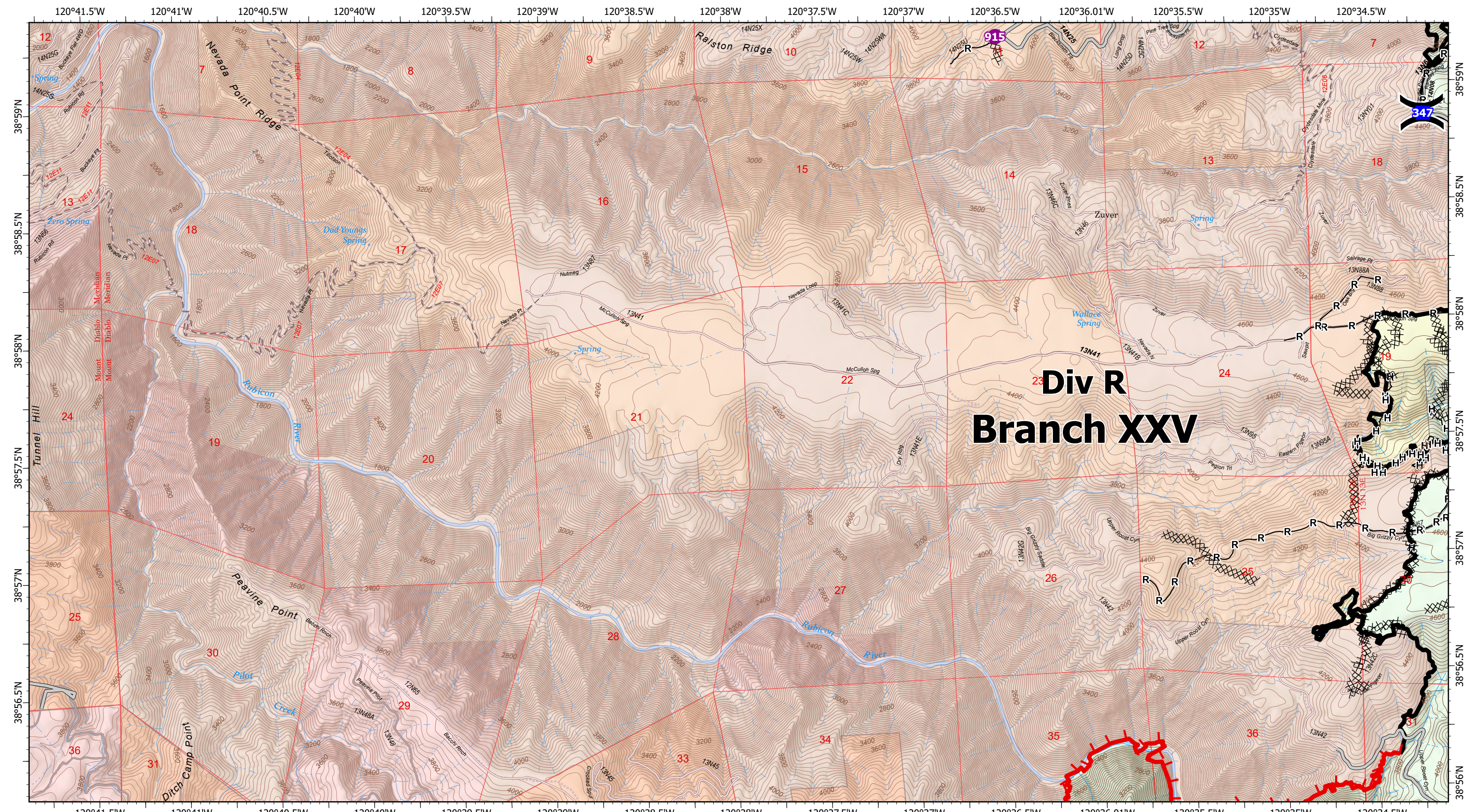
**Page Name: G5**



North American 1983 Datum. LatLong Grid

**IAP Map**  
**MOSQUITO**  
 10/21/2022






**IAP Map**  
**MOSQUITO**  
 CA-TNF-001371  
 10/21/2022

- Wildfire Daily Fire Perimeter
- Contained
- Uncontained
- Completed Dozer Line
- Completed Hand Line
- Completed Road as Line
- Access or Improved Road
- Helispot
- ) Division Break
- Drop Point
- SPI Tahoe
- SPI Camino

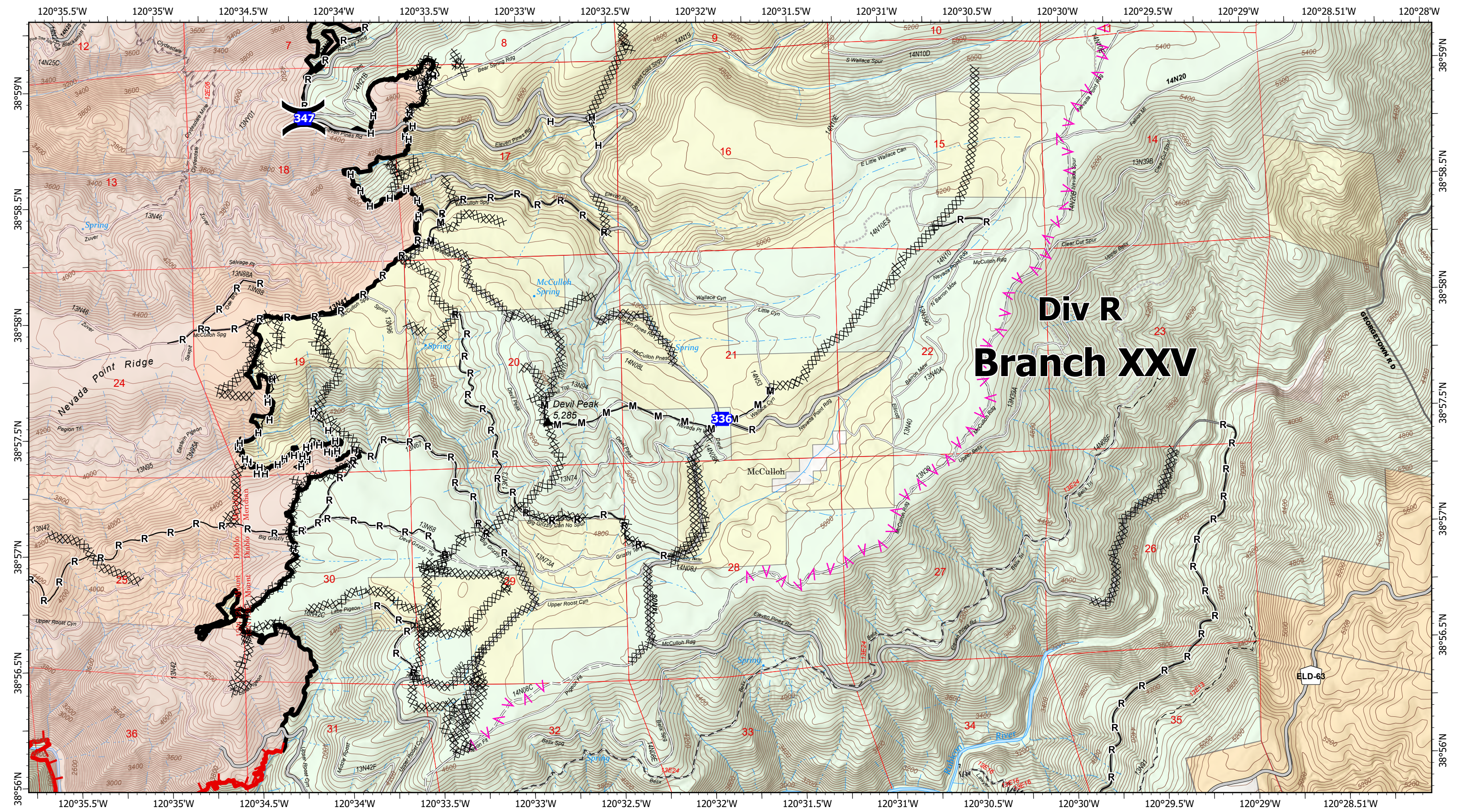
**Page Name: G6**



**↑**  
 North American 1983 Datum. LatLong Grid

**IAP Map**  
**MOSQUITO**  
 10/21/2022





# Div R Branch XXV

**IAP Map**  
**MOSQUITO**  
 10/21/2022


**IAP Map**  
**MOSQUITO**  
 CA-TNF-001371  
 10/21/2022

- |                               |           |             |                      |                     |                                   |                        |                    |                         |                |            |                      |           |            |
|-------------------------------|-----------|-------------|----------------------|---------------------|-----------------------------------|------------------------|--------------------|-------------------------|----------------|------------|----------------------|-----------|------------|
| Wildfire Daily Fire Perimeter | Contained | Uncontained | Completed Dozer Line | Completed Hand Line | Completed Mixed Construction Line | Completed Road as Line | Planned Fuel Break | Access or Improved Road | Division Break | Drop Point | Hot Spot - Spot Fire | SPI Tahoe | SPI Camino |
|-------------------------------|-----------|-------------|----------------------|---------------------|-----------------------------------|------------------------|--------------------|-------------------------|----------------|------------|----------------------|-----------|------------|

**Page Name: G7**

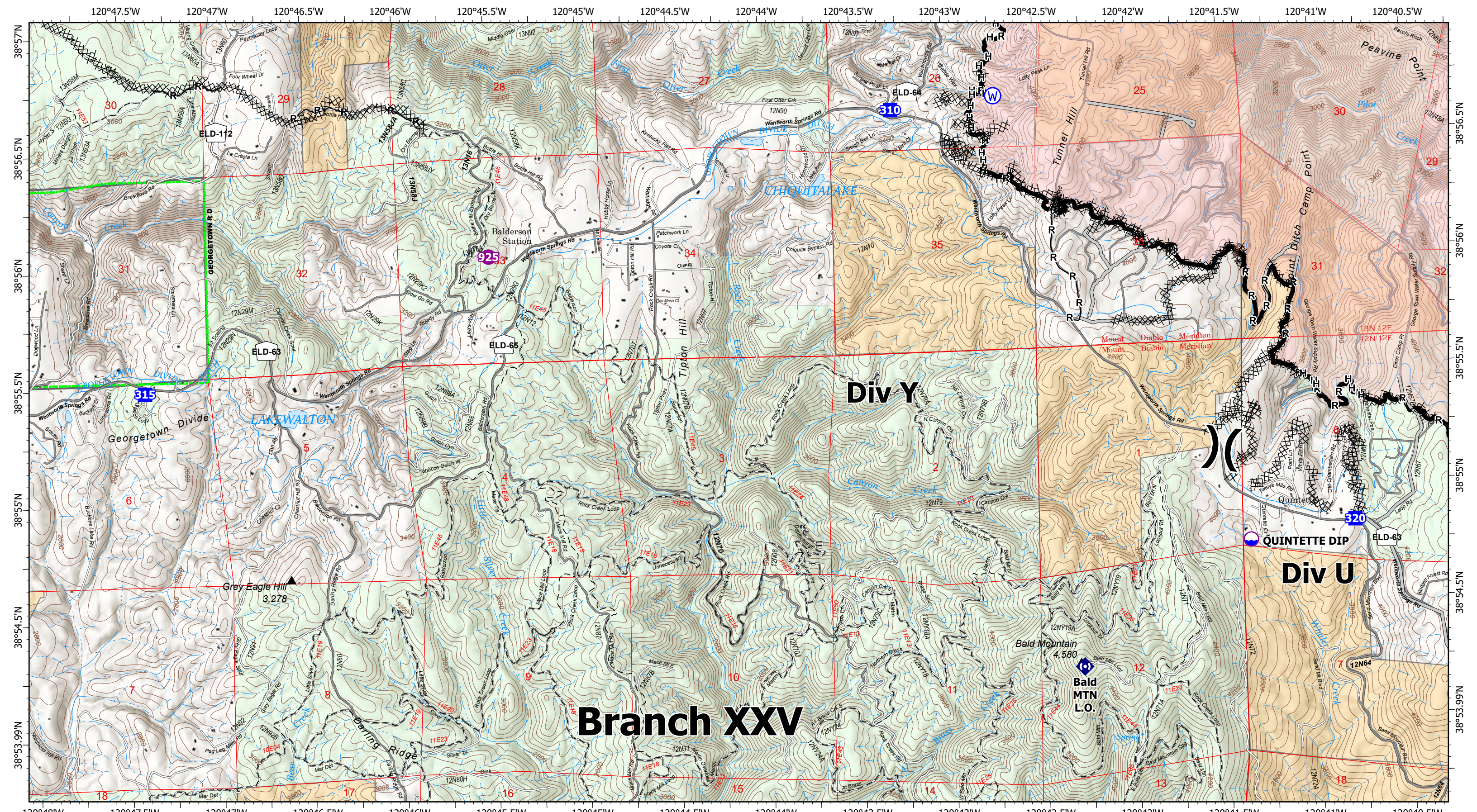
0 0.5 1 Miles

North American 1983 Datum. LatLong Grid



**IAP Map**  
**MOSQUITO**  
 10/21/2022





IAP Map  
 MOSQUITO  
 10/21/2022

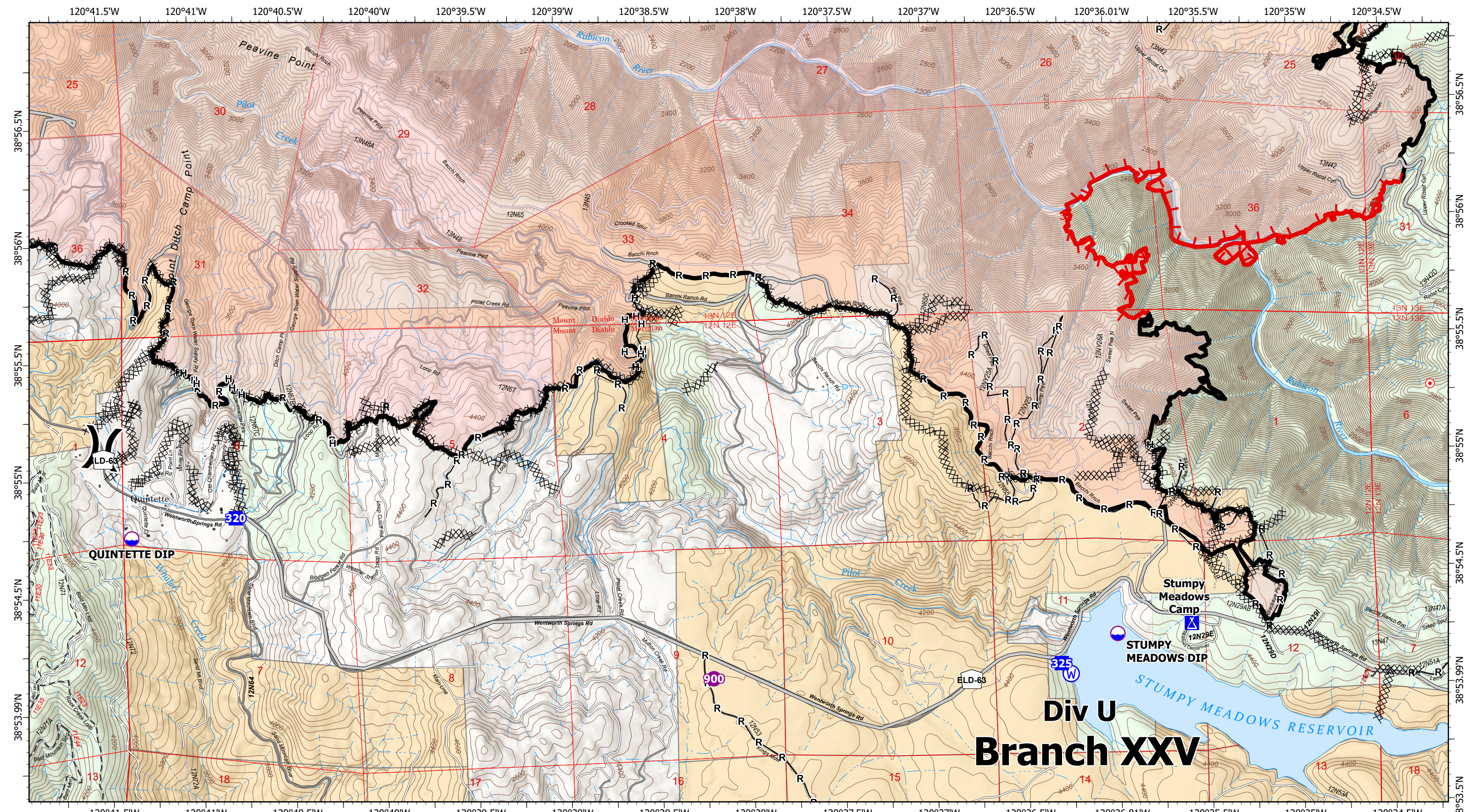
**IAP Map**  
**MOSQUITO**  
 CA-TNF-001371  
 10/21/2022

- |                               |                         |              |
|-------------------------------|-------------------------|--------------|
| Wildfire Daily Fire Perimeter | Access or Improved Road | Repeater     |
| Contained                     | Dip Site                | Water Source |
| Completed Dozer Line          | Helispot                | SPI Camino   |
| Completed Hand Line           | Division Break          |              |
| Completed Road as Line        | Drop Point              |              |

**Page Name: H5**  
  
  
 0 0.5 1 Miles  
 North American 1983 Datum. LatLong Grid

**IAP Map**  
**MOSQUITO**  
 10/21/2022





**IAP Map**  
**MOSQUITO**  
 10/21/2022


**IAP Map**  
**MOSQUITO**  
 CA-TNF-001371  
 10/21/2022

- |                               |           |             |                      |                     |                        |                         |          |          |                |              |           |            |                      |              |           |            |
|-------------------------------|-----------|-------------|----------------------|---------------------|------------------------|-------------------------|----------|----------|----------------|--------------|-----------|------------|----------------------|--------------|-----------|------------|
| Wildfire Daily Fire Perimeter | Contained | Uncontained | Completed Dozer Line | Completed Hand Line | Completed Road as Line | Access or Improved Road | Dip Site | Helispot | Division Break | Water Source | SPI Tahoe | SPI Camino | Hot Spot - Spot Fire | Water Source | SPI Tahoe | SPI Camino |
|-------------------------------|-----------|-------------|----------------------|---------------------|------------------------|-------------------------|----------|----------|----------------|--------------|-----------|------------|----------------------|--------------|-----------|------------|

**Page Name: H6**

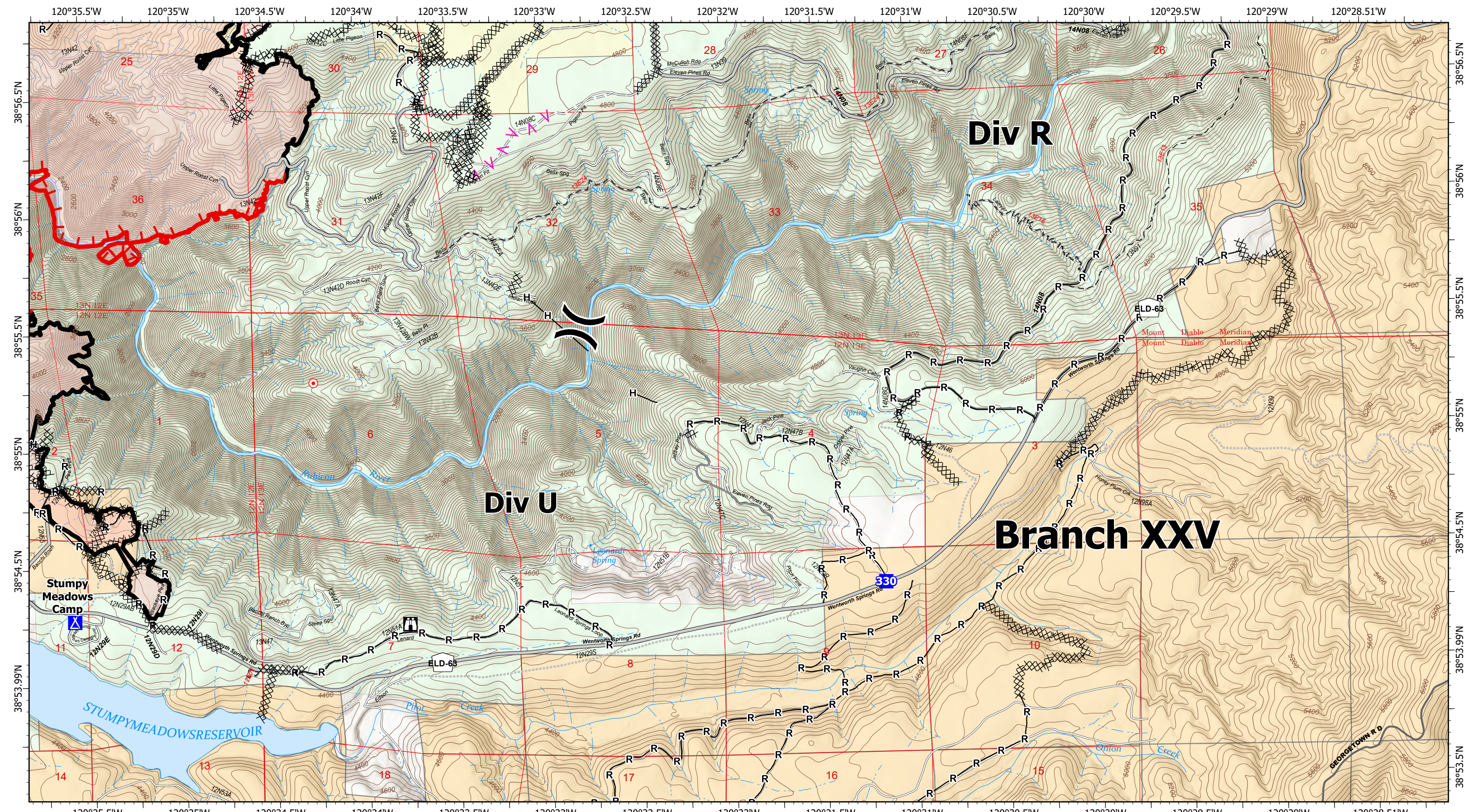
0 0.5 1 Miles

North American 1983 Datum. LatLong Grid



**IAP Map**  
**MOSQUITO**  
 10/21/2022






IAP Map  
 MOSQUITO  
 10/21/2022

**IAP Map**  
**MOSQUITO**  
 CA-TNF-001371  
 10/21/2022

- |                               |           |             |                      |                     |                        |                    |                         |          |                |            |      |         |                      |           |            |
|-------------------------------|-----------|-------------|----------------------|---------------------|------------------------|--------------------|-------------------------|----------|----------------|------------|------|---------|----------------------|-----------|------------|
| Wildfire Daily Fire Perimeter | Contained | Uncontained | Completed Dozer Line | Completed Hand Line | Completed Road as Line | Planned Fuel Break | Access or Improved Road | Dip Site | Division Break | Drop Point | Camp | Lookout | Hot Spot - Spot Fire | SPI Tahoe | SPI Camino |
|-------------------------------|-----------|-------------|----------------------|---------------------|------------------------|--------------------|-------------------------|----------|----------------|------------|------|---------|----------------------|-----------|------------|

**Page Name: H7**



North American 1983 Datum. LatLong Grid

IAP Map  
 MOSQUITO  
 10/21/2022