






























 CIIMT-10
 North American 1983
 Datum. LatLong Grid

0 2 3 5 6 Miles

	Wildfire Daily Fire Perimeter		Cell Sites		Sling Site		Lookout		Completed Mixed Construction
	Contained Fire Edge		Transmission Line		Division Break		Repeater		Completed Road as Line
	Uncontained Fire Edge		Aviation Check Point		Branch Break		Water Source		Management Action Point
	Fences - UAS Do Not Cross		Dip Site		Incident Command Post		Restricted Water Source		Aviation Route
	PG&E Work Area 2000' AGL		Helispot		Drop Point		Completed Dozer Line		Temporary Flight Restriction
	Aviation Hazards (DOF)		Helibase		Camp		Completed Hand Line		

Pilot Map

MOSQUITO

CA-TNF-001371

10/21/2022

76,788 acres at 10/05/2022 @ 0030