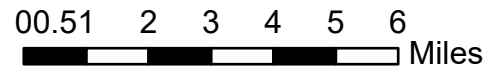


IAP Map  
MOSQUITO  
10/26/2022



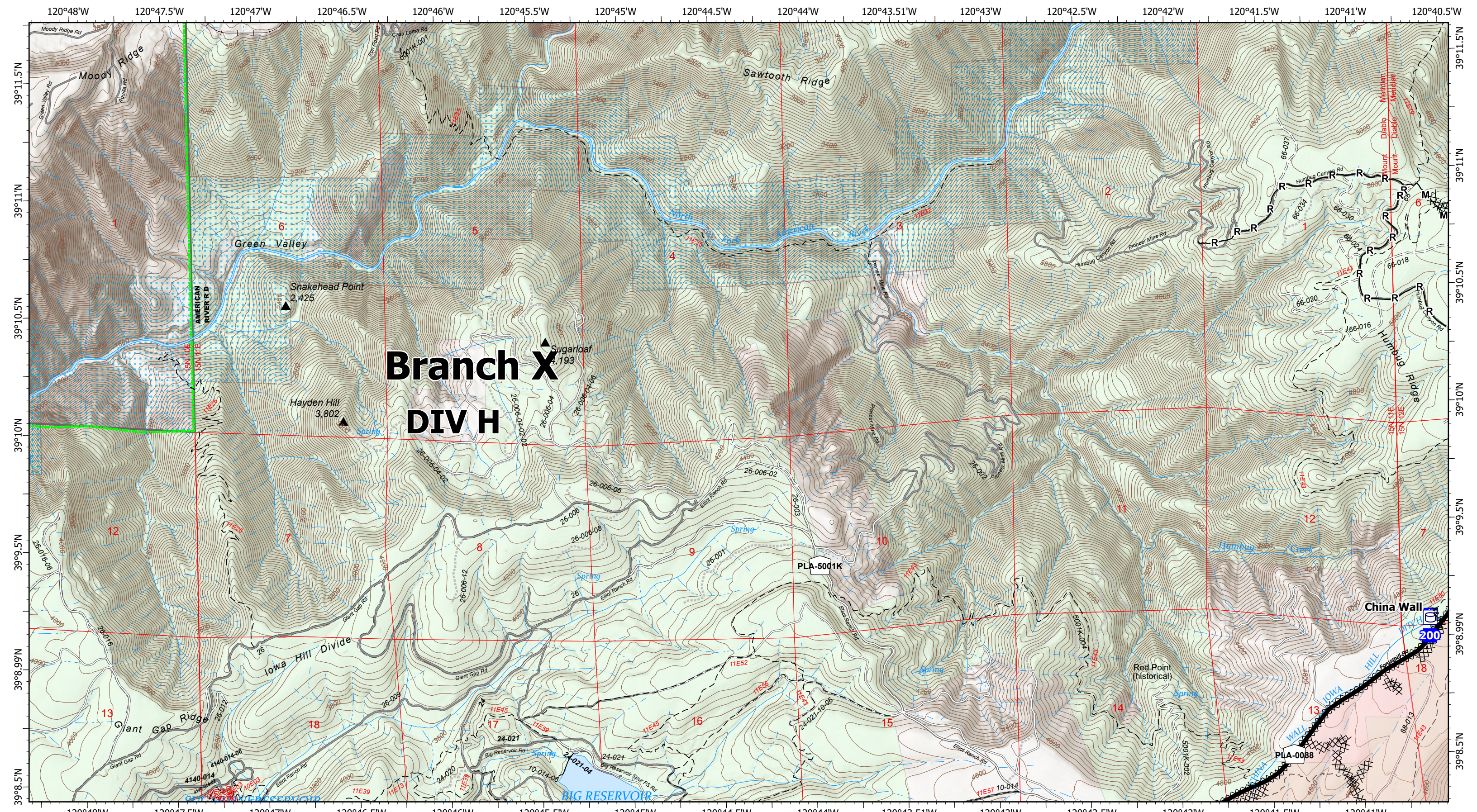
# Grid Index

IAP Map  
MOSQUITO  
CA-TNF-001371  
10/26/2022



North American 1983 Datum. LatLong Grid

IAP Map  
MOSQUITO  
10/26/2022



# Branch X DIV H

**IAP Map**  
**MOSQUITO**  
 10/26/2022

**IAP Map**  
**MOSQUITO**  
 CA-TNF-001371  
 10/26/2022

- Wildfire Daily Fire Perimeter
- Contained
- Completed Dozer Line
- Completed Mixed Construction Line

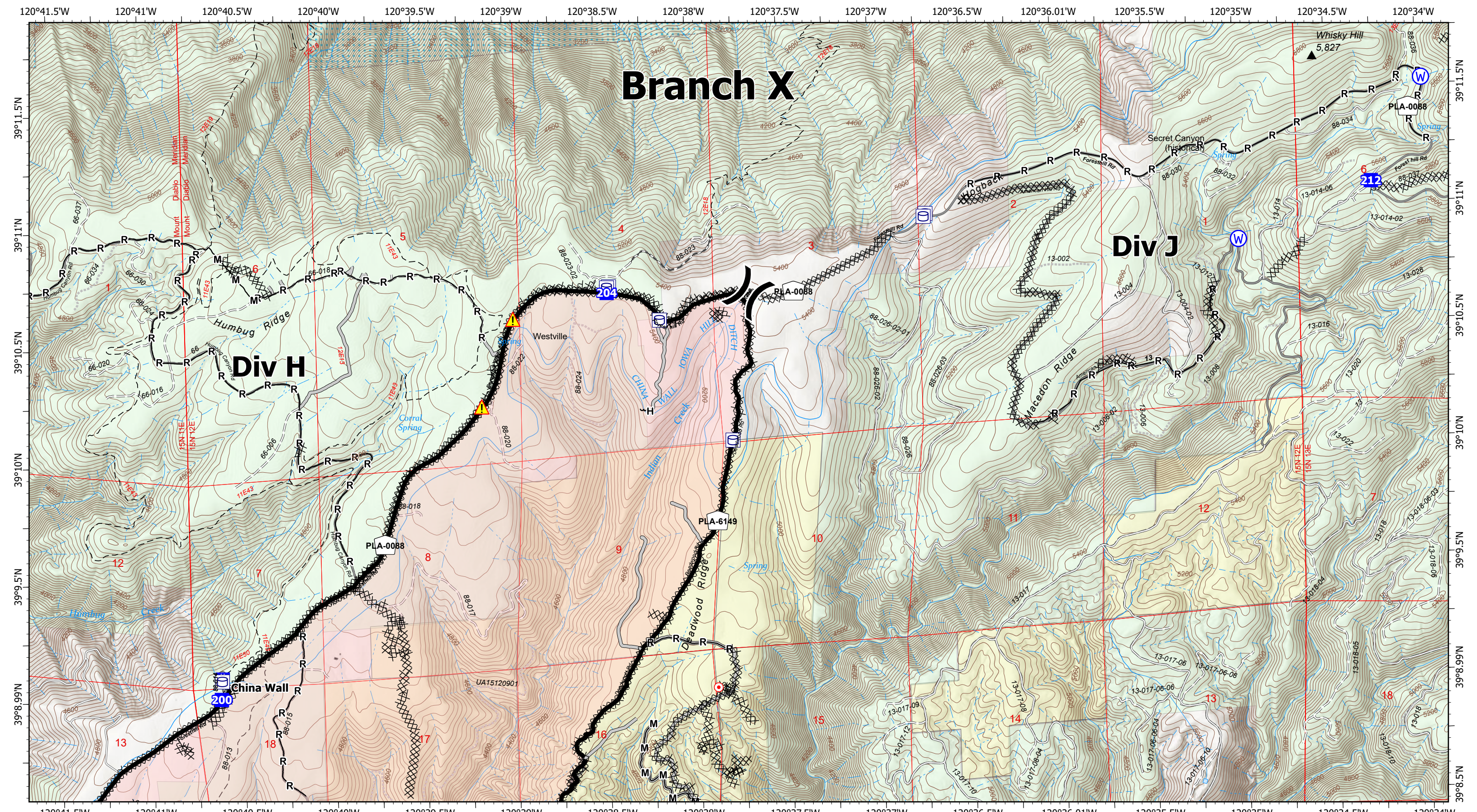
- Completed Road as Line
- Drop Point
- Camp

**Page Name: B5**



North American 1983 Datum. LatLong Grid

**IAP Map**  
**MOSQUITO**  
 10/26/2022



# Branch X

**Div H**


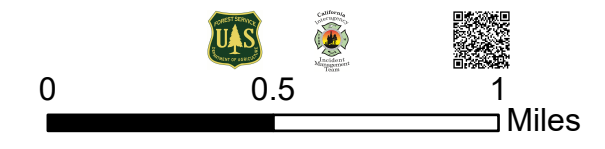
**Div J**

**IAP Map**  
**MOSQUITO**  
 10/26/2022

**IAP Map**  
**MOSQUITO**  
 CA-TNF-001371  
 10/26/2022

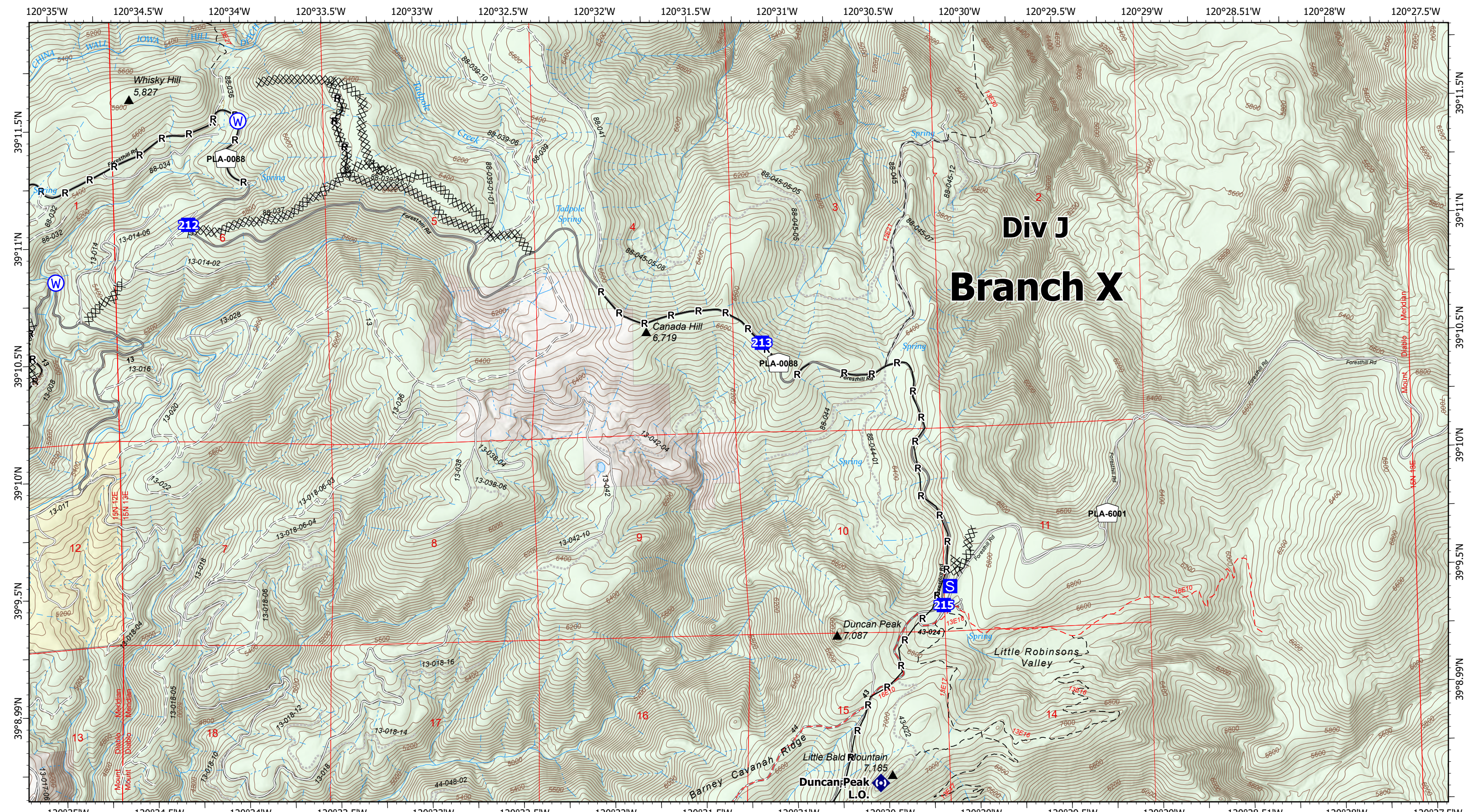
- |                                   |                         |                      |
|-----------------------------------|-------------------------|----------------------|
| Wildfire Daily Fire Perimeter     | Completed Road as Line  | Hot Spot - Spot Fire |
| Contained                         | Access or Improved Road | Hazard               |
| Completed Dozer Line              | Division Break          | Water Source         |
| Completed Hand Line               | Drop Point              | SPI Tahoe            |
| Completed Mixed Construction Line | Camp                    |                      |

**Page Name: B6**



North American 1983 Datum. LatLong Grid

**IAP Map**  
**MOSQUITO**  
 10/26/2022




# Div J Branch X

**IAP Map**  
**MOSQUITO**  
 10/26/2022

**IAP Map**  
**MOSQUITO**  
 CA-TNF-001371  
 10/26/2022

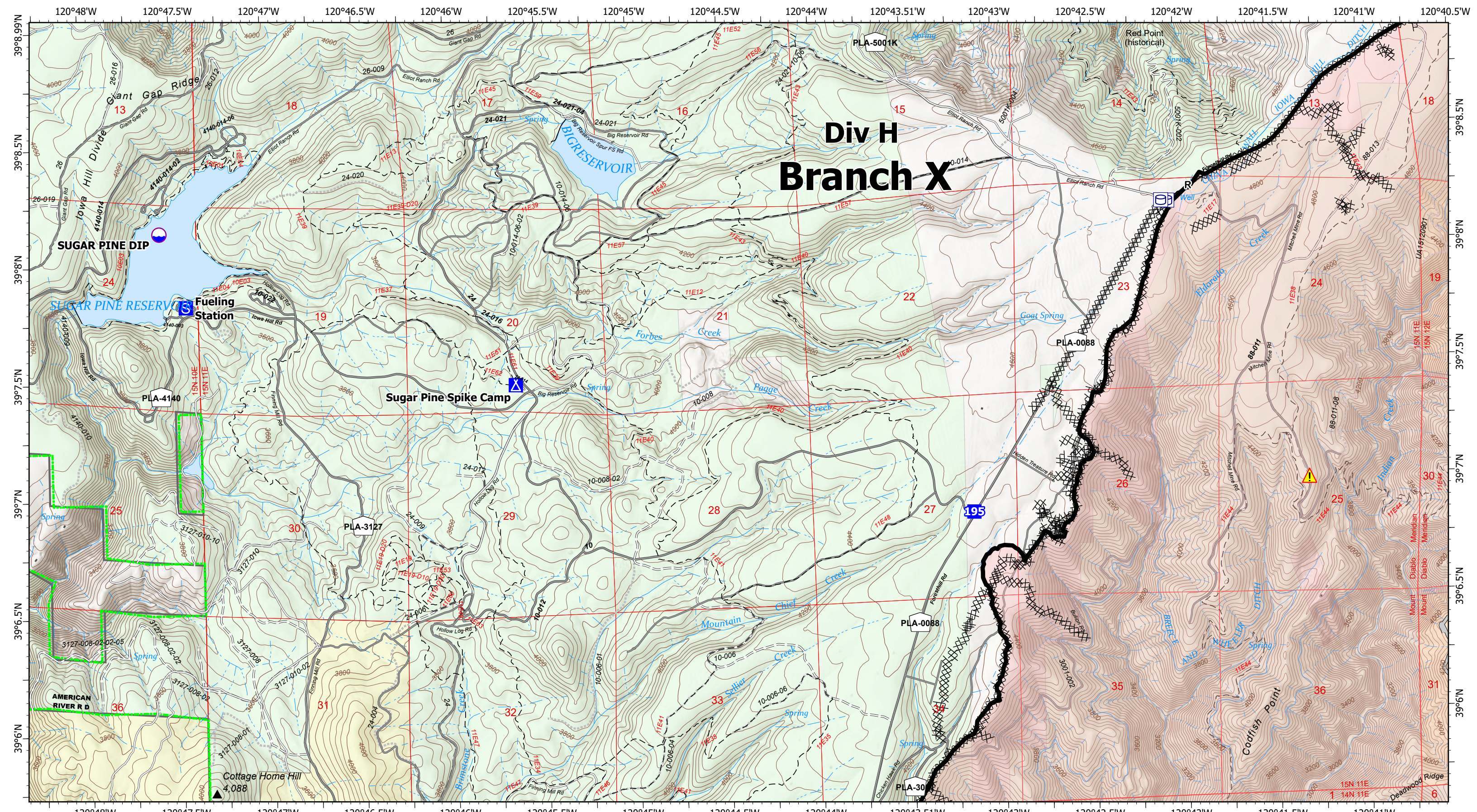
- Completed Dozer Line
- Completed Road as Line
- Drop Point
- Staging Area
- Repeater
- Water Source
- SPI Tahoe

**Page Name: B7**



North American 1983 Datum. LatLong Grid

**IAP Map**  
**MOSQUITO**  
 10/26/2022




# Div H Branch X

**IAP Map**  
**MOSQUITO**  
 CA-TNF-001371  
 10/26/2022

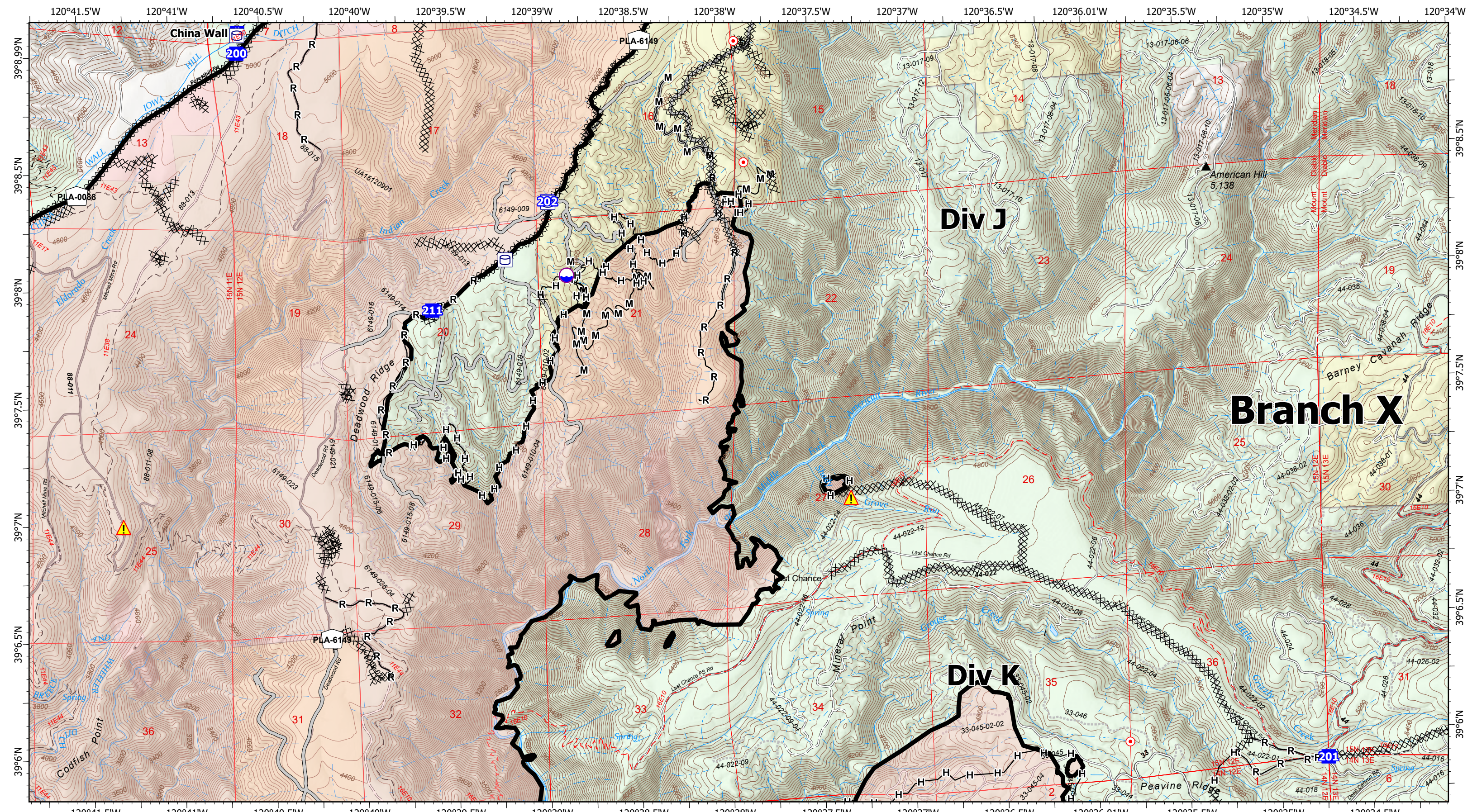
- Wildfire Daily Fire Perimeter
- Contained
- Other
- Completed Dozer Line
- Completed Road as Line
- Access or Improved Road
- Other
- Camp
- Staging Area
- Hazard
- SPI Tahoe
- X Dip Site
- S Drop Point
- ▲ Hazard
- SPI Tahoe

**Page Name: C5**



**↑**  
 North American 1983 Datum. LatLong Grid

**IAP Map**  
**MOSQUITO**  
 10/26/2022



**IAP Map**  
**MOSQUITO**  
 10/26/2022

**IAP Map**  
**MOSQUITO**  
 CA-TNF-001371  
 10/26/2022

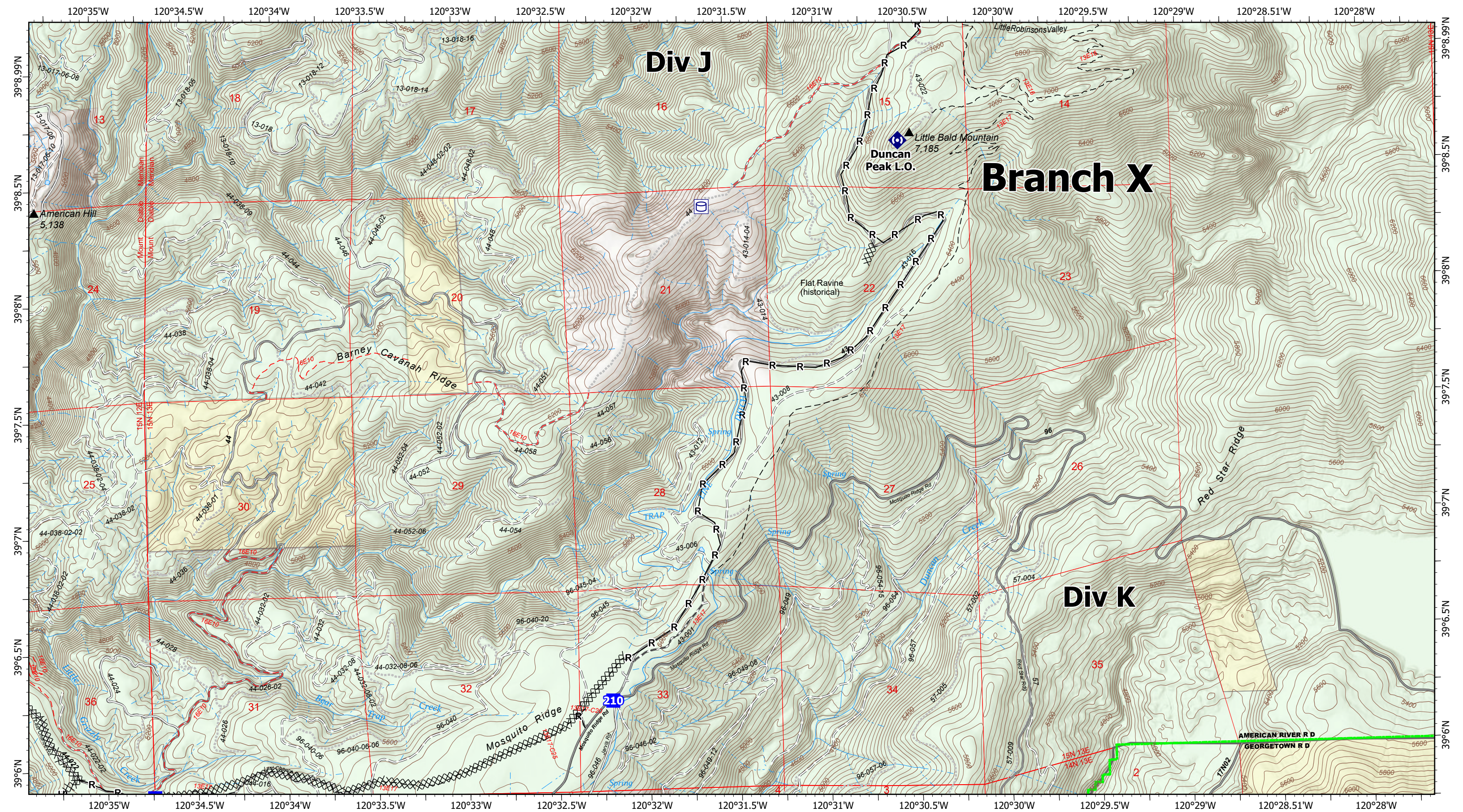
- |                                   |                     |                         |                      |
|-----------------------------------|---------------------|-------------------------|----------------------|
| Wildfire Daily Fire Perimeter     | Contained           | Completed Road as Line  | Camp                 |
| Completed Dozer Line              | Completed Hand Line | Access or Improved Road | Hot Spot - Spot Fire |
| Completed Hand Line               | Dip Site            | Other                   | Hazard               |
| Completed Mixed Construction Line | Drop Point          | Dip Site                | SPI Tahoe            |

**Page Name: C6**

0 0.5 1 Miles

North American 1983 Datum. LatLong Grid

**IAP Map**  
**MOSQUITO**  
 10/26/2022




**IAP Map**  
**MOSQUITO**  
 10/26/2022

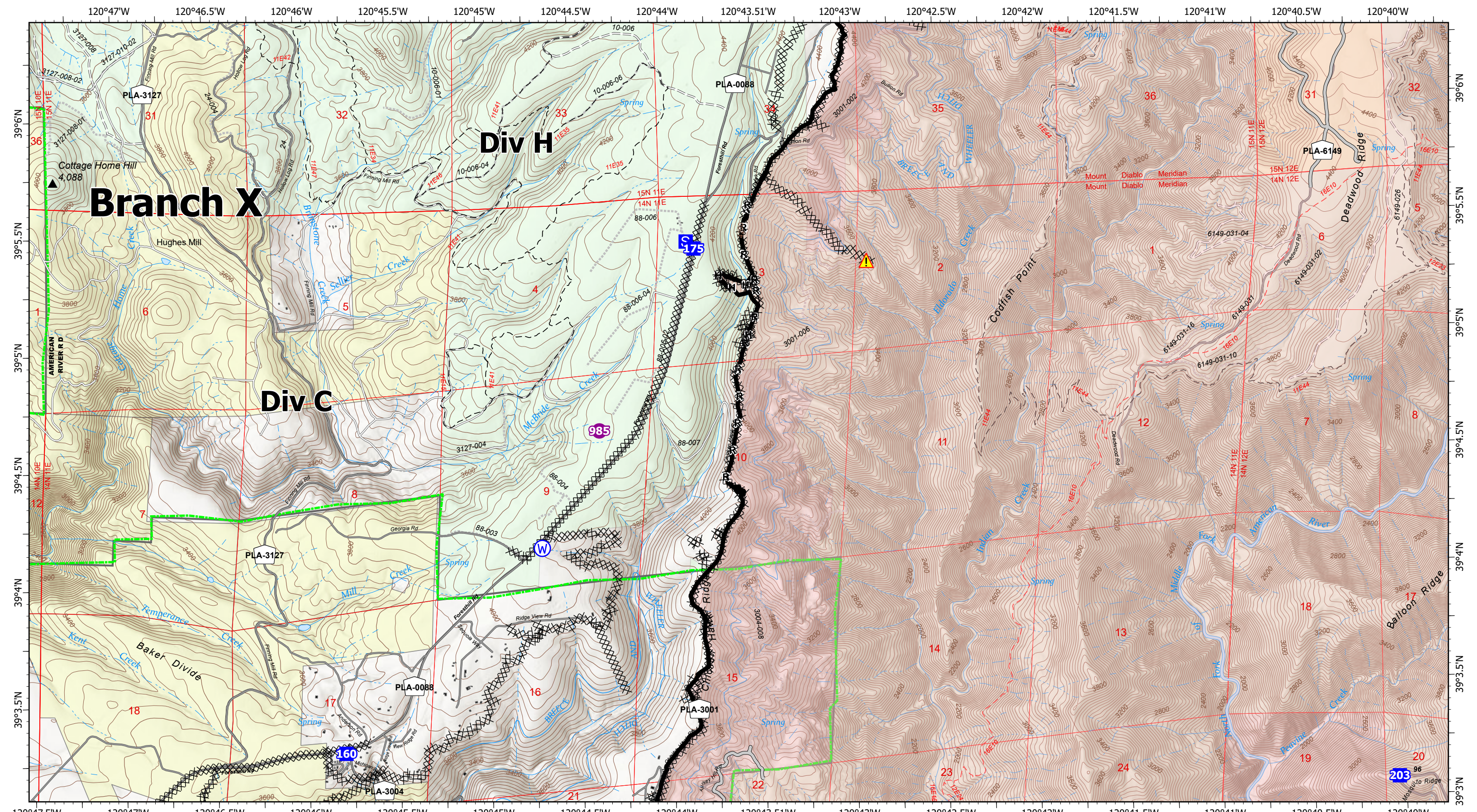
**IAP Map**  
**MOSQUITO**  
 CA-TNF-001371  
 10/26/2022

- XX XX Completed Dozer Line
- H — Completed Hand Line
- R — Completed Road as Line
- Drop Point
- ◆ Repeater
- SPI Tahoe

**Page Name: C7**




**IAP Map**  
**MOSQUITO**  
 10/26/2022



**IAP Map**  
**MOSQUITO**  
 CA-TNF-001371  
 10/26/2022

- Wildfire Daily Fire Perimeter
- Contained
- Other
- Completed Dozer Line
- Completed Hand Line
- Completed Road as Line
- Access or Improved Road
- Other
- Helispot
- Drop Point
- Staging Area
- ▲ Hazard
- Water Source
- SPI Tahoe

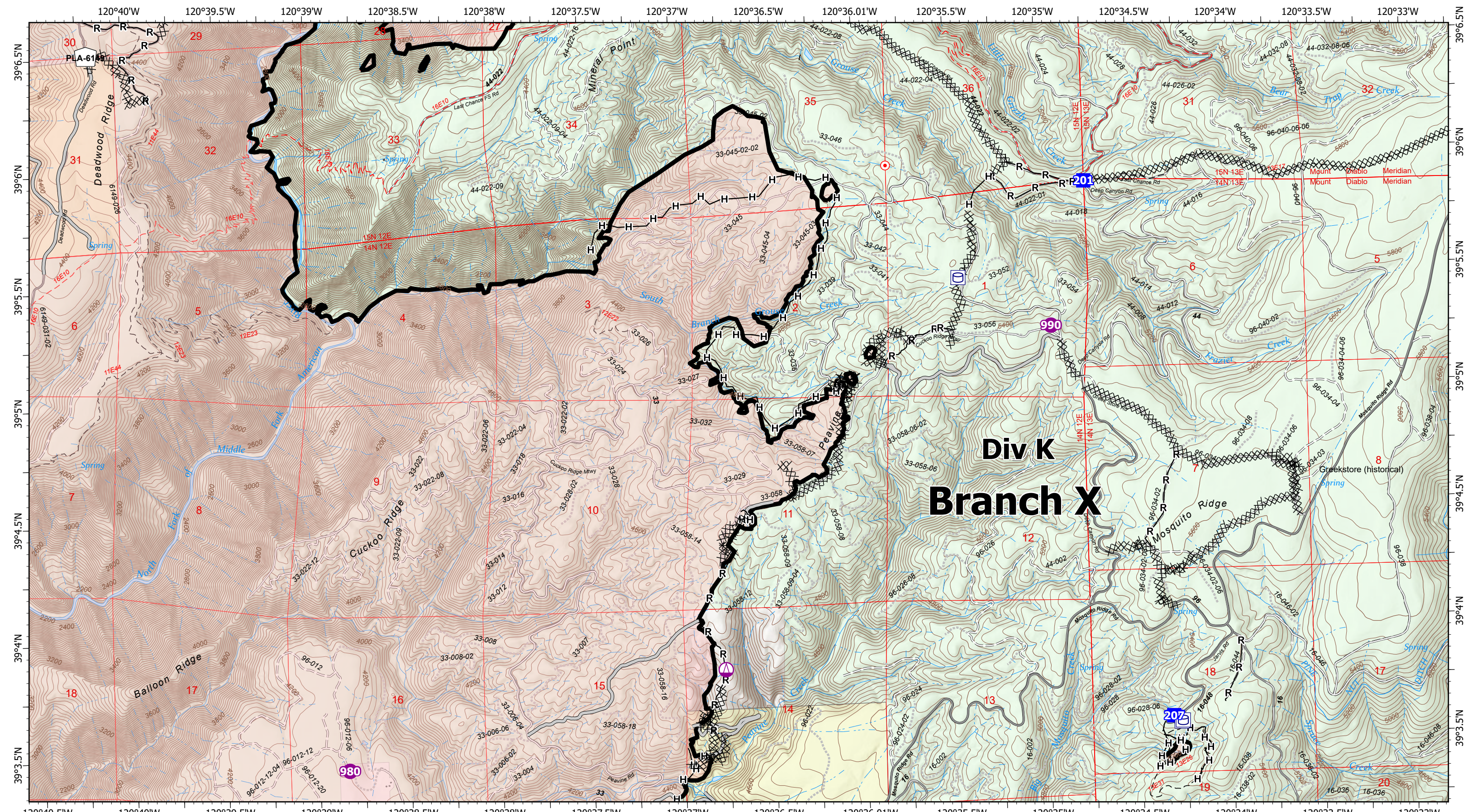
**Page Name: D5**



**↑**  
 North American 1983 Datum. LatLong Grid

**IAP Map**  
**MOSQUITO**  
 10/26/2022






# Div K Branch X

**IAP Map**  
**MOSQUITO**  
 10/26/2022

**IAP Map**  
**MOSQUITO**  
 CA-TNF-001371  
 10/26/2022

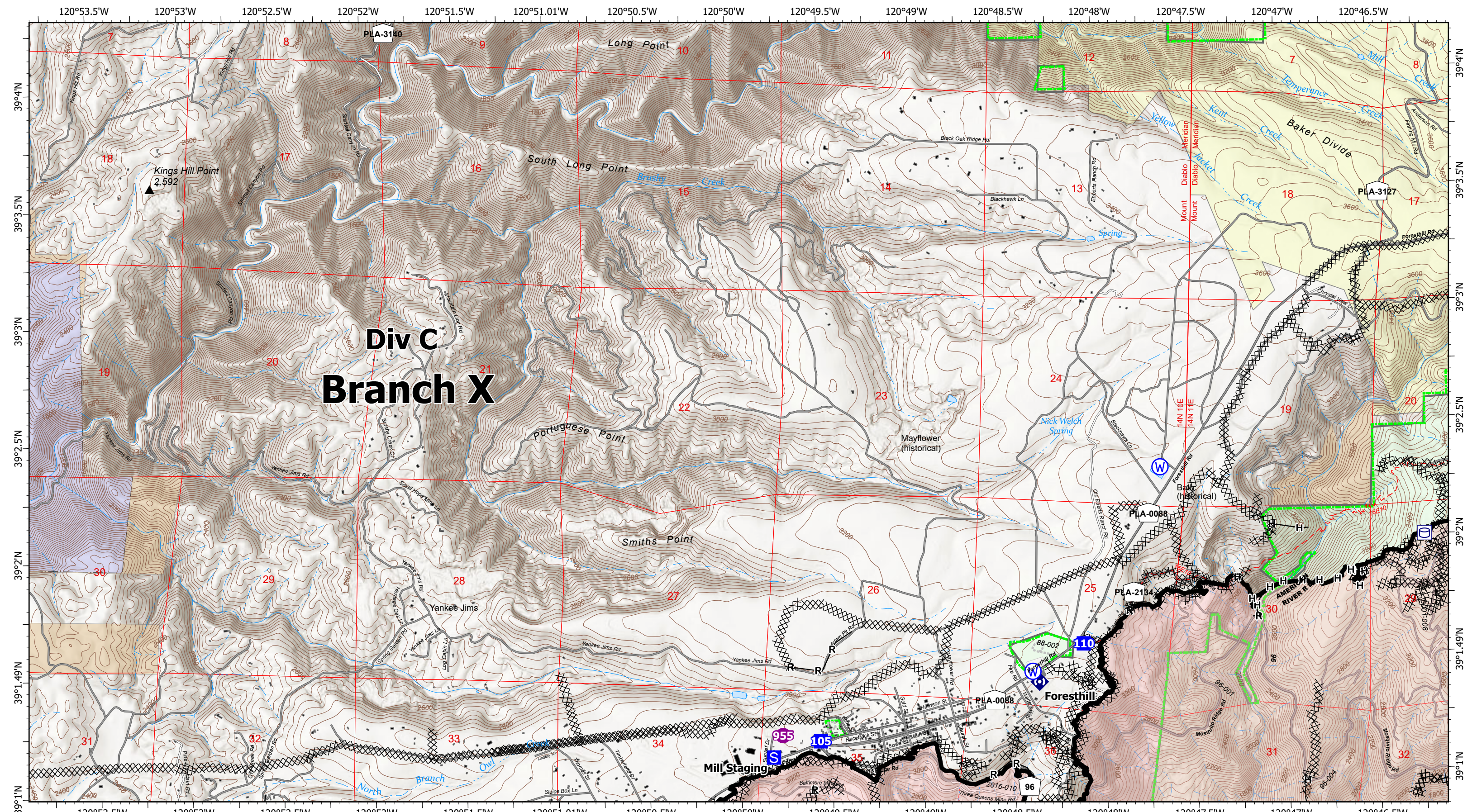
- |                               |           |                      |                         |                      |
|-------------------------------|-----------|----------------------|-------------------------|----------------------|
| Wildfire Daily Fire Perimeter | Contained | Completed Dozer Line | Completed Road as Line  | Drop Point           |
| Completed Hand Line           | Helispot  | Sling Site           | Access or Improved Road | Hot Spot - Spot Fire |
|                               |           |                      |                         | SPI Tahoe            |

**Page Name: D6**



North American 1983 Datum, LatLong Grid

**IAP Map**  
**MOSQUITO**  
 10/26/2022




**Div C  
Branch X**

**IAP Map**  
**MOSQUITO**  
 10/26/2022

**IAP Map**  
**MOSQUITO**  
 CA-TNF-001371  
 10/26/2022

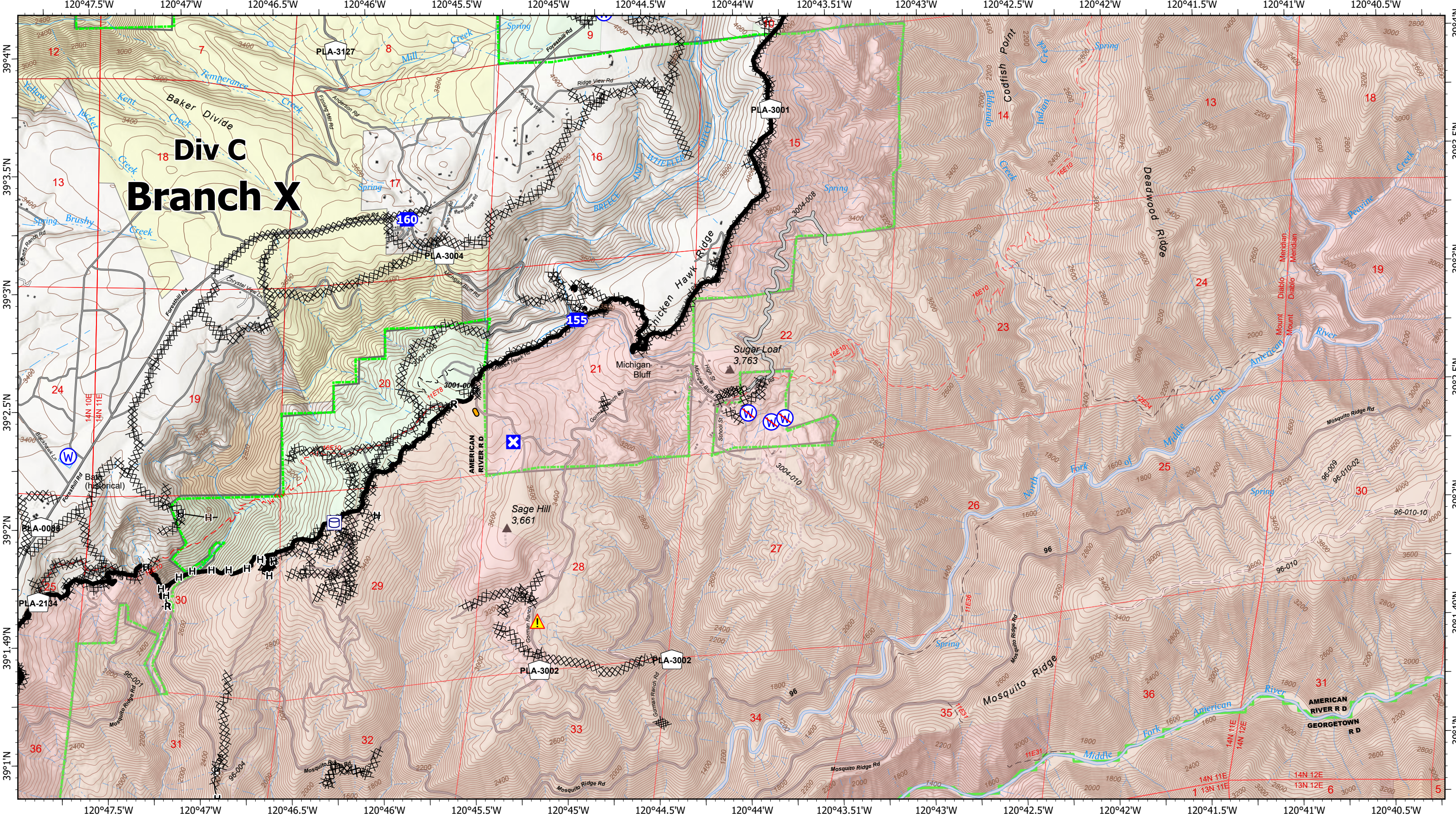
- |                               |           |                      |                     |                        |          |            |              |              |          |              |           |
|-------------------------------|-----------|----------------------|---------------------|------------------------|----------|------------|--------------|--------------|----------|--------------|-----------|
| Wildfire Daily Fire Perimeter | Contained | Completed Dozer Line | Completed Hand Line | Completed Road as Line | Helispot | Drop Point | Staging Area | Fire Station | Repeater | Water Source | SPI Tahoe |
|-------------------------------|-----------|----------------------|---------------------|------------------------|----------|------------|--------------|--------------|----------|--------------|-----------|

**Page Name: E4**



North American 1983 Datum. LatLong Grid

**IAP Map**  
**MOSQUITO**  
 10/26/2022




# IAP Map

MOSQUITO  
CA-TNF-001371  
10/26/2022

- Wildfire Daily Fire Perimeter
- Contained
- Completed Dozer Line
- Completed Hand Line
- Completed Road as Line
- Access or Improved Road
- Management Action Point
- Drop Point
- Closure
- Hazard
- Water Source
- Restricted Water Source
- SPI Tahoe

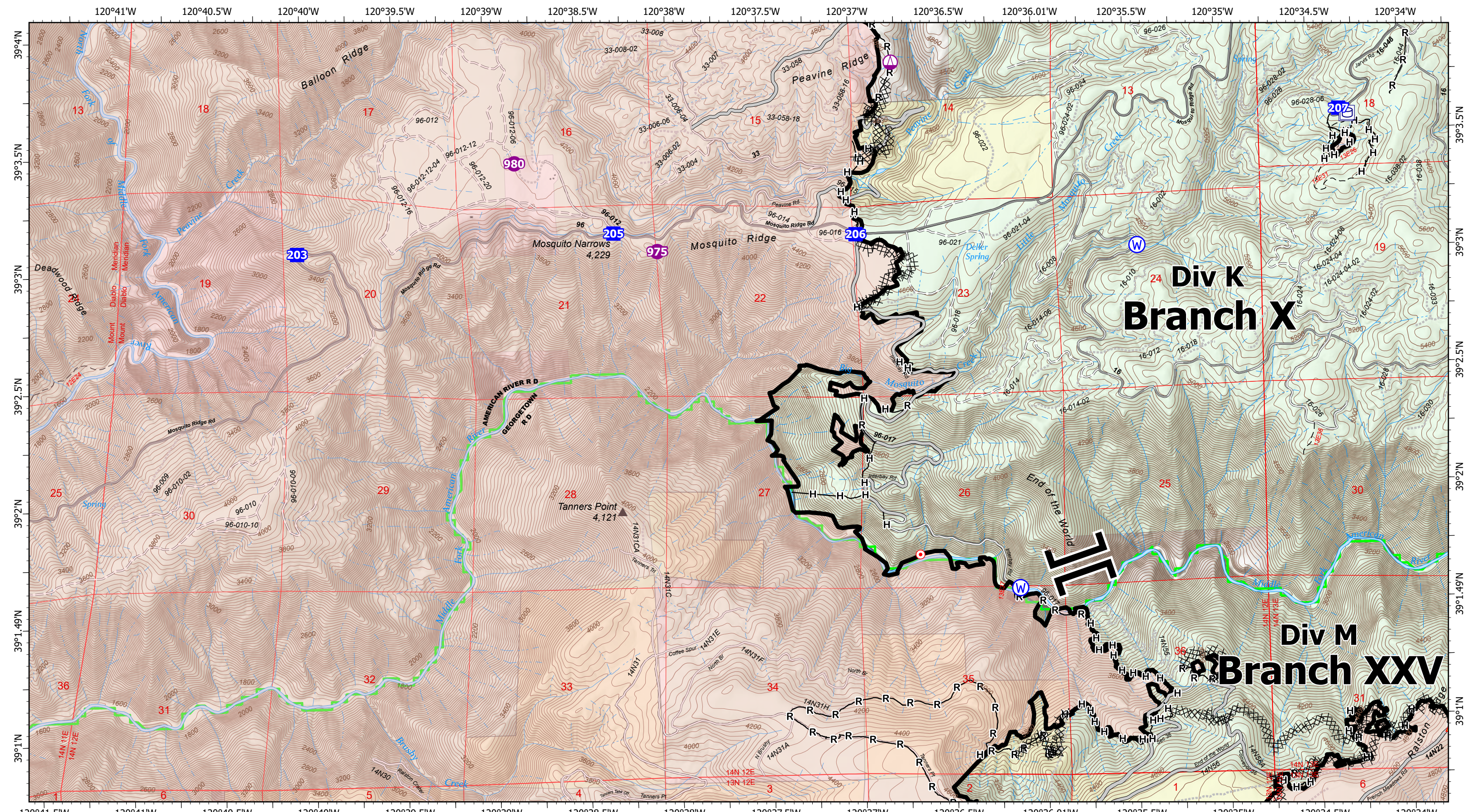
Page Name: E5



North American 1983 Datum. LatLong Grid

IAP Map  
MOSQUITO  
10/26/2022

IAP Map  
MOSQUITO  
10/26/2022




**Div K  
Branch X**

**Div M  
Branch XXV**

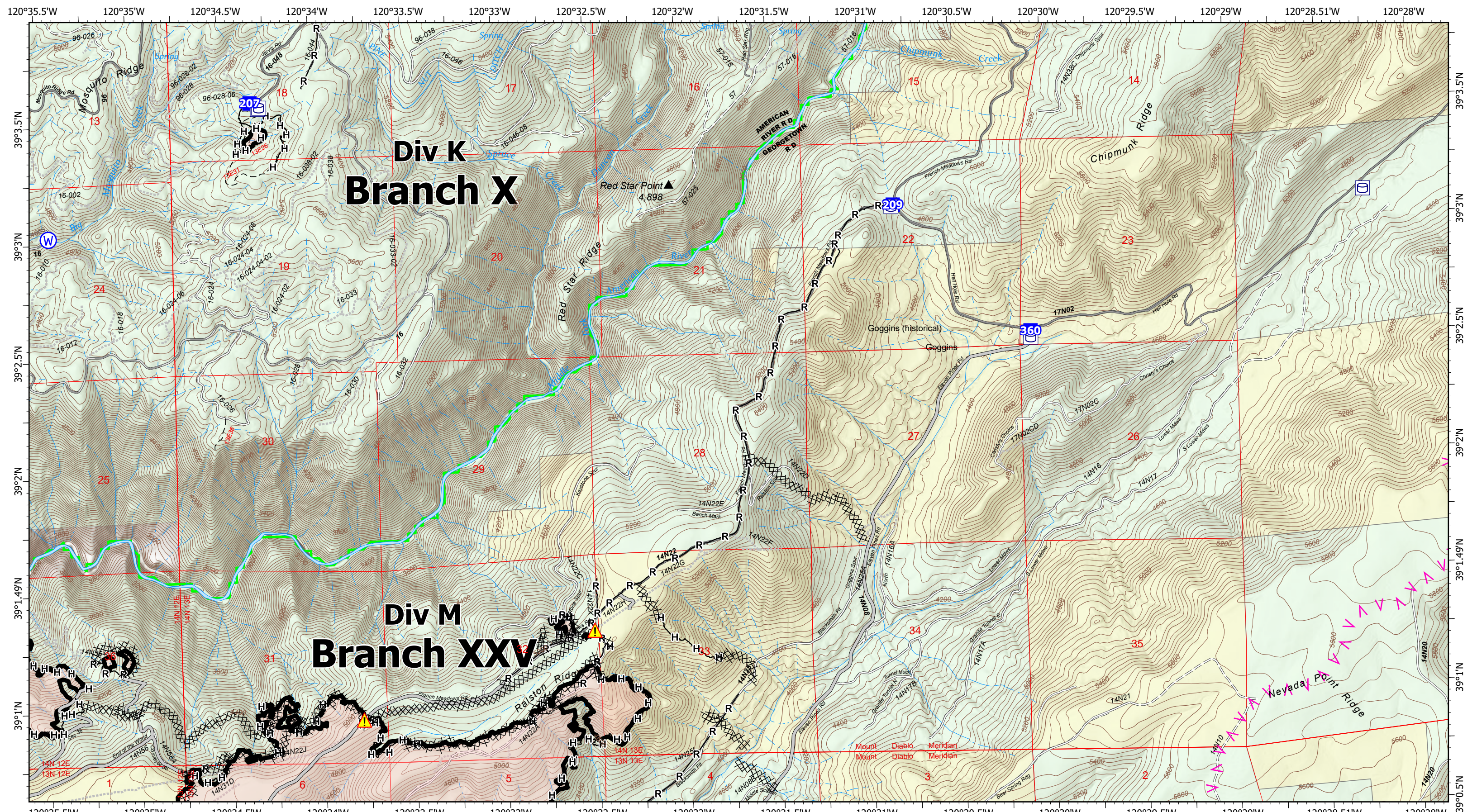
**IAP Map**  
**MOSQUITO**  
 CA-TNF-001371  
 10/26/2022

- Wildfire Daily Fire Perimeter
- Contained
- Completed Dozer Line
- Completed Hand Line
- Completed Road as Line
- Access or Improved Road
- Helispot
- Sling Site
- Branch Break
- Drop Point
- Hot Spot - Spot Fire
- Hazard
- Water Source
- SPI Tahoe

**Page Name: E6**



**↑**  
 North American 1983 Datum. LatLong Grid  
**IAP Map**  
**MOSQUITO**  
 10/26/2022



**IAP Map**  
**MOSQUITO**  
 10/26/2022

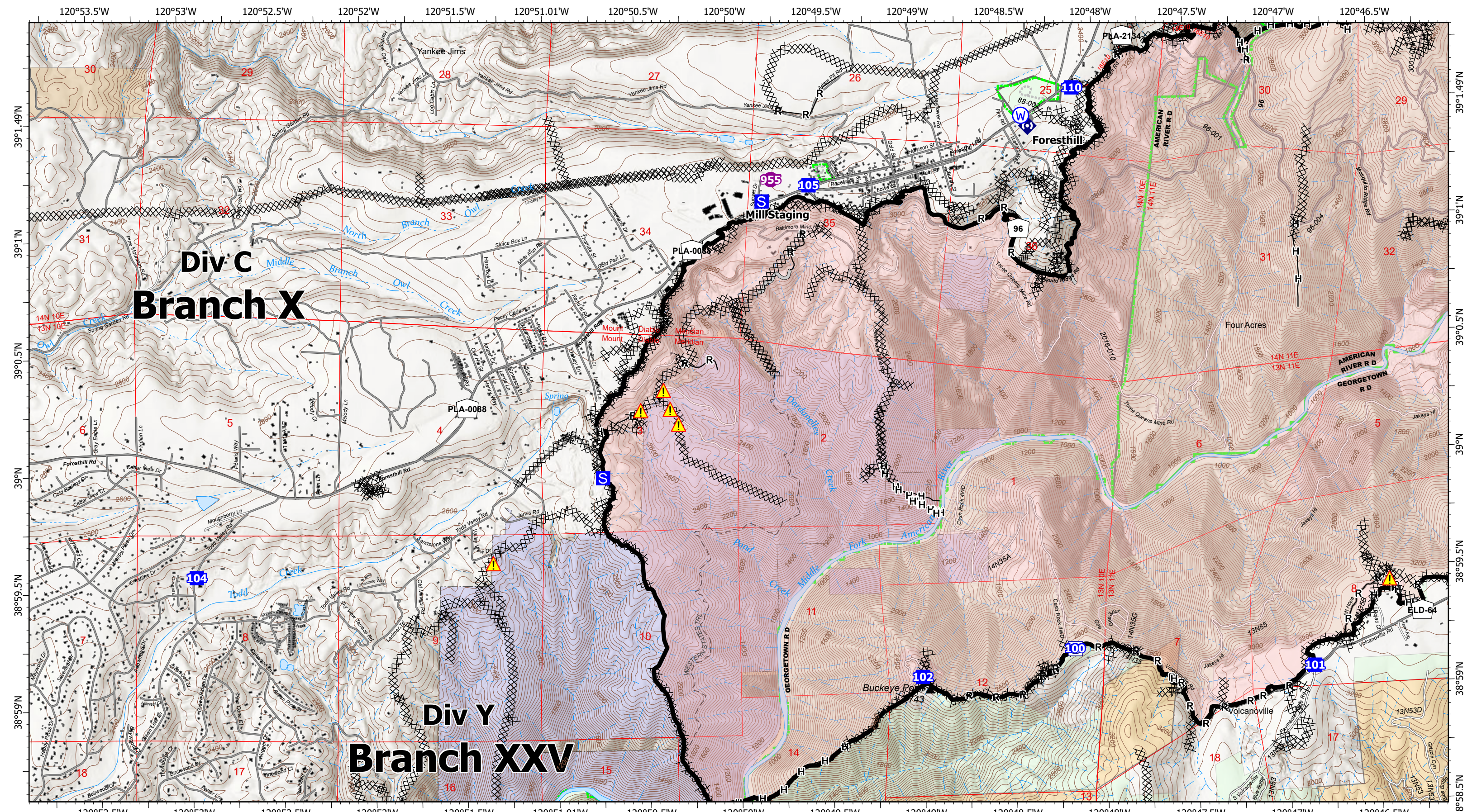
**IAP Map**  
**MOSQUITO**  
 CA-TNF-001371  
 10/26/2022

- |                               |                     |                        |            |
|-------------------------------|---------------------|------------------------|------------|
| Wildfire Daily Fire Perimeter | Contained           | Completed Road as Line | Drop Point |
| Completed Dozer Line          | Completed Hand Line | Planned Fuel Break     | Hazard     |
| Access or Improved Road       | Branch Break        | Water Source           | SPI Tahoe  |

**Page Name: E7**

North American 1983 Datum. LatLong Grid

**IAP Map**  
**MOSQUITO**  
 10/26/2022



IAP Map  
MOSQUITO  
10/26/2022


**IAP Map**  
MOSQUITO  
CA-TNF-001371  
10/26/2022

- Wildfire Daily Fire Perimeter
- Contained
- Completed Dozer Line
- Completed Hand Line

- Completed Road as Line
- Access or Improved Road
- Helispot
- Drop Point

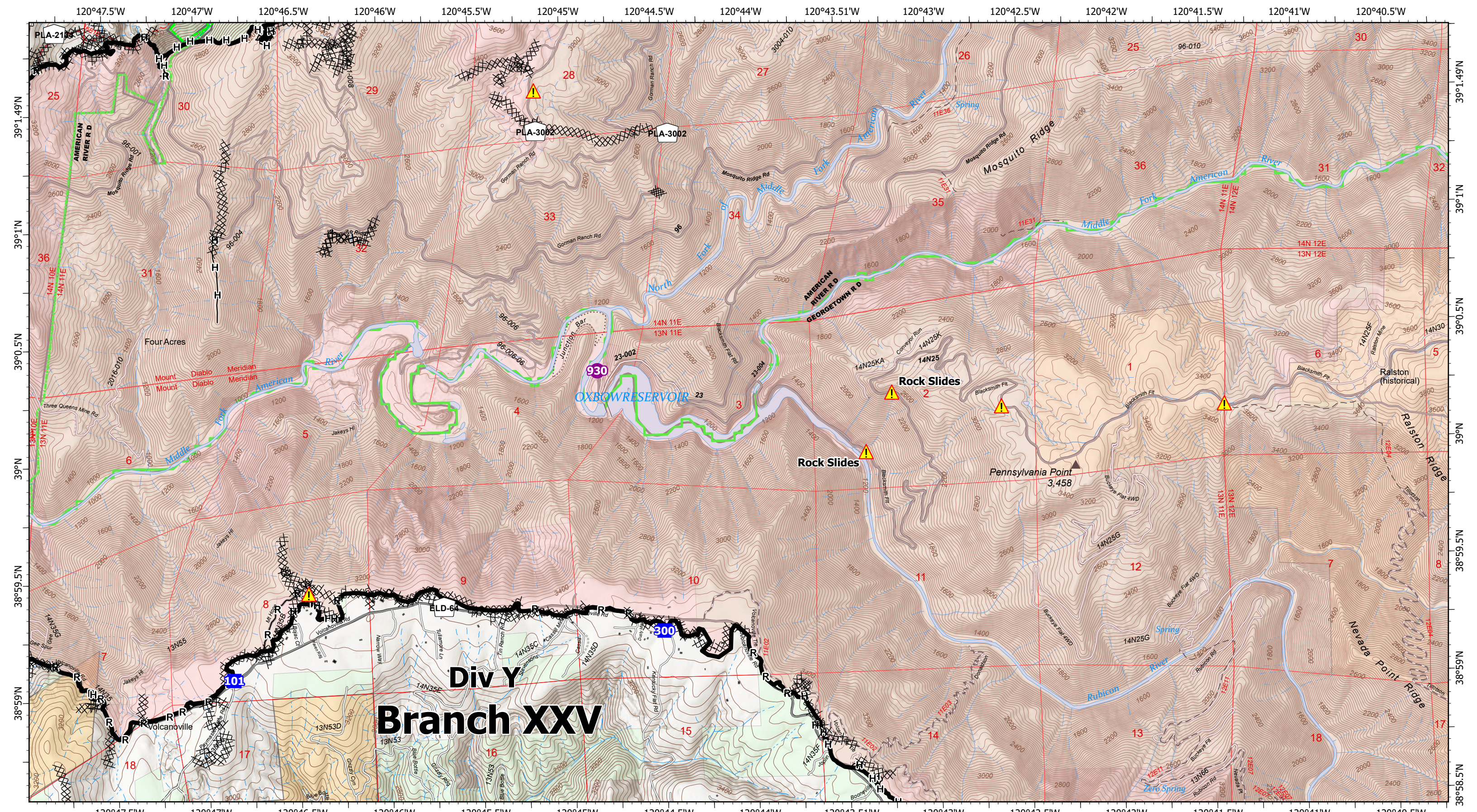
- Staging Area
- Fire Station
- Repeater
- Hazard
- Water Source
- SPI Camino

**Page Name: F4**













North American 1983 Datum. LatLong Grid

IAP Map  
MOSQUITO  
10/26/2022





**IAP Map**  
**MOSQUITO**  
 10/26/2022

**IAP Map**  
**MOSQUITO**  
 CA-TNF-001371  
 10/26/2022

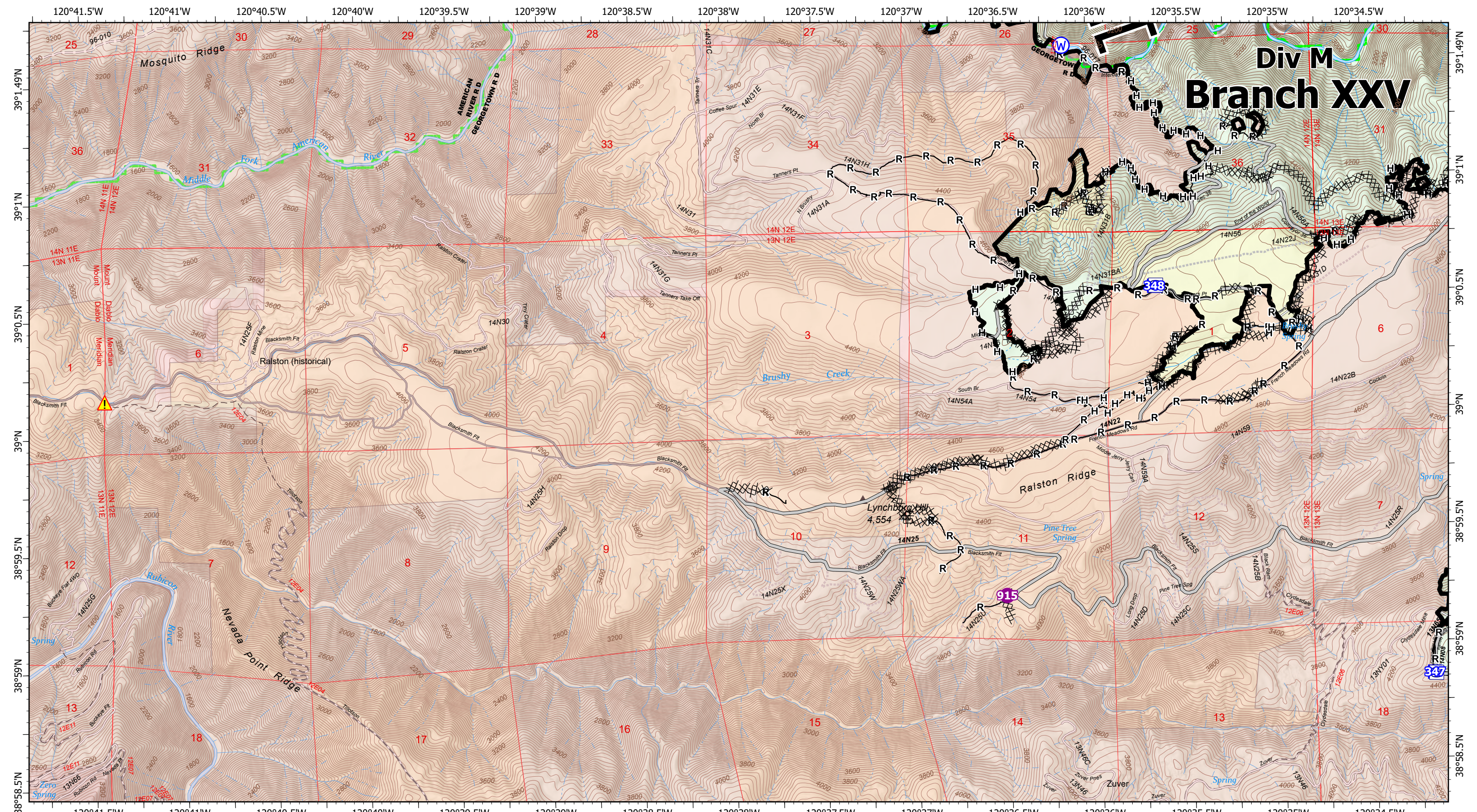
- |   |                               |   |                        |   |            |
|---|-------------------------------|---|------------------------|---|------------|
|  | Wildfire Daily Fire Perimeter |  | Completed Road as Line |  | SPI Tahoe  |
|  | Contained                     |  | Helispot               |  | SPI Camino |
|  | Completed Dozer Line          |  | Drop Point             |   |            |
|  | Completed Hand Line           |  | Hazard                 |   |            |

**Page Name: F5**



  
 North American 1983 Datum, LatLong Grid

**IAP Map**  
**MOSQUITO**  
 10/26/2022





# Div M Branch XXV

**IAP Map**  
**MOSQUITO**  
 10/26/2022

**IAP Map**  
**MOSQUITO**  
 CA-TNF-001371  
 10/26/2022

- |                               |                         |              |
|-------------------------------|-------------------------|--------------|
| Wildfire Daily Fire Perimeter | Access or Improved Road | Hazard       |
| Contained                     | Helispot                | Water Source |
| Completed Dozer Line          | Branch Break            | SPI Tahoe    |
| Completed Hand Line           | Drop Point              |              |
| Completed Road as Line        | Hot Spot - Spot Fire    |              |

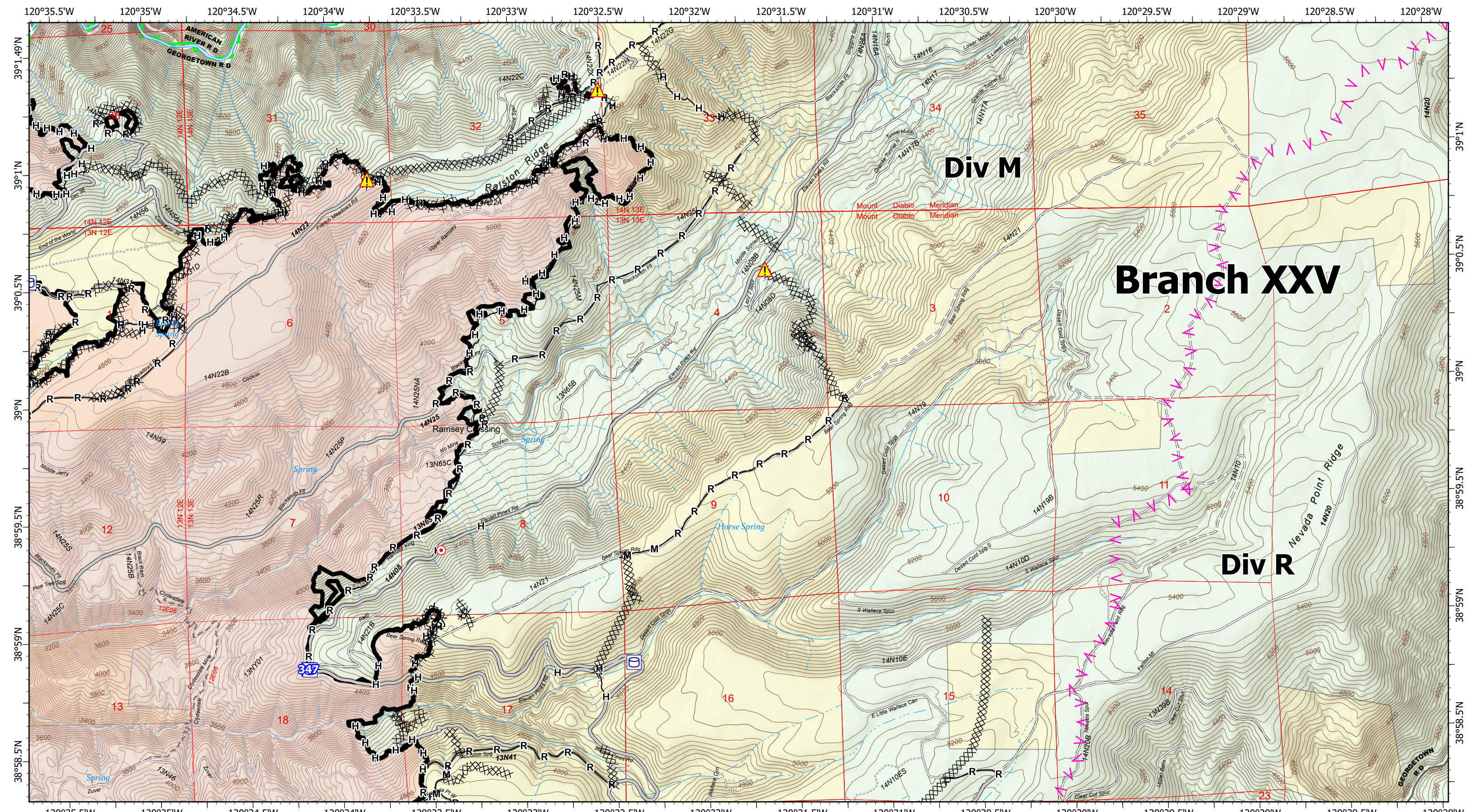
**Page Name: F6**



North American 1983 Datum. LatLong Grid

**IAP Map**  
**MOSQUITO**  
 10/26/2022






**IAP Map**  
**MOSQUITO**  
 10/26/2022

**IAP Map**  
**MOSQUITO**  
 CA-TNF-001371  
 10/26/2022

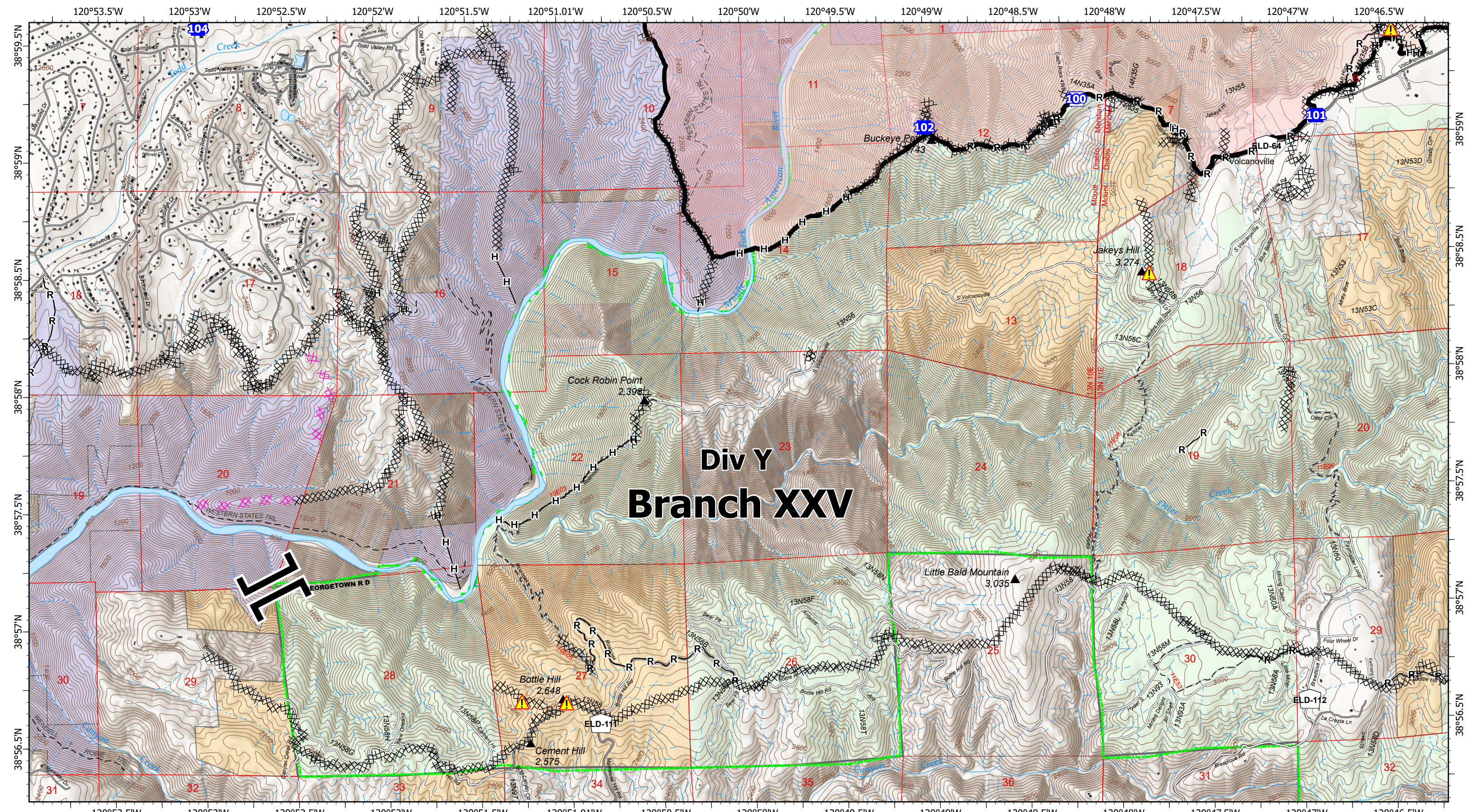
- |                               |                         |                      |                     |                                   |                        |                      |
|-------------------------------|-------------------------|----------------------|---------------------|-----------------------------------|------------------------|----------------------|
| Wildfire Daily Fire Perimeter | Contained               | Completed Dozer Line | Completed Hand Line | Completed Mixed Construction Line | Completed Road as Line | Hot Spot - Spot Fire |
| Planned Fuel Break            | Access or Improved Road | Drop Point           | Hazard              | SPI Tahoe                         | Hot Spot - Spot Fire   | Hazard               |
|                               | Drop Point              |                      |                     |                                   |                        |                      |

**Page Name: F7**



North American 1983 Datum. LatLong Grid

**IAP Map**  
**MOSQUITO**  
 10/26/2022




# Div Y Branch XXV

**IAP Map**  
**MOSQUITO**  
 CA-TNF-001371  
 10/26/2022

- Wildfire Daily Fire Perimeter
- Contained
- Completed Dozer Line
- Completed Hand Line
- Completed Road as Line
- X Planned Dozer Line
- H Branch Break
- 104 Drop Point
- ▲ Hazard
- 100 SPI Camino

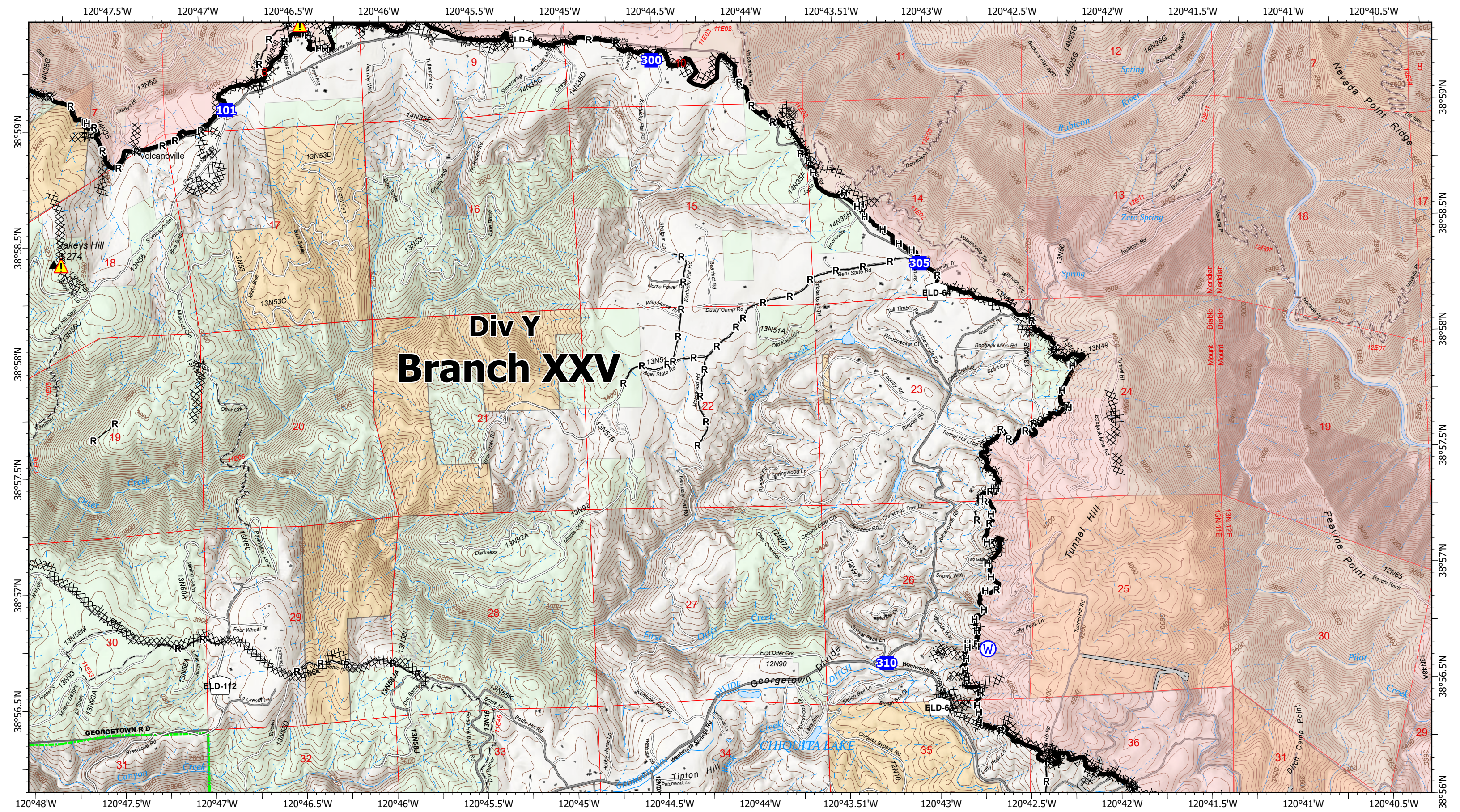
**Page Name: G4**



**↑**

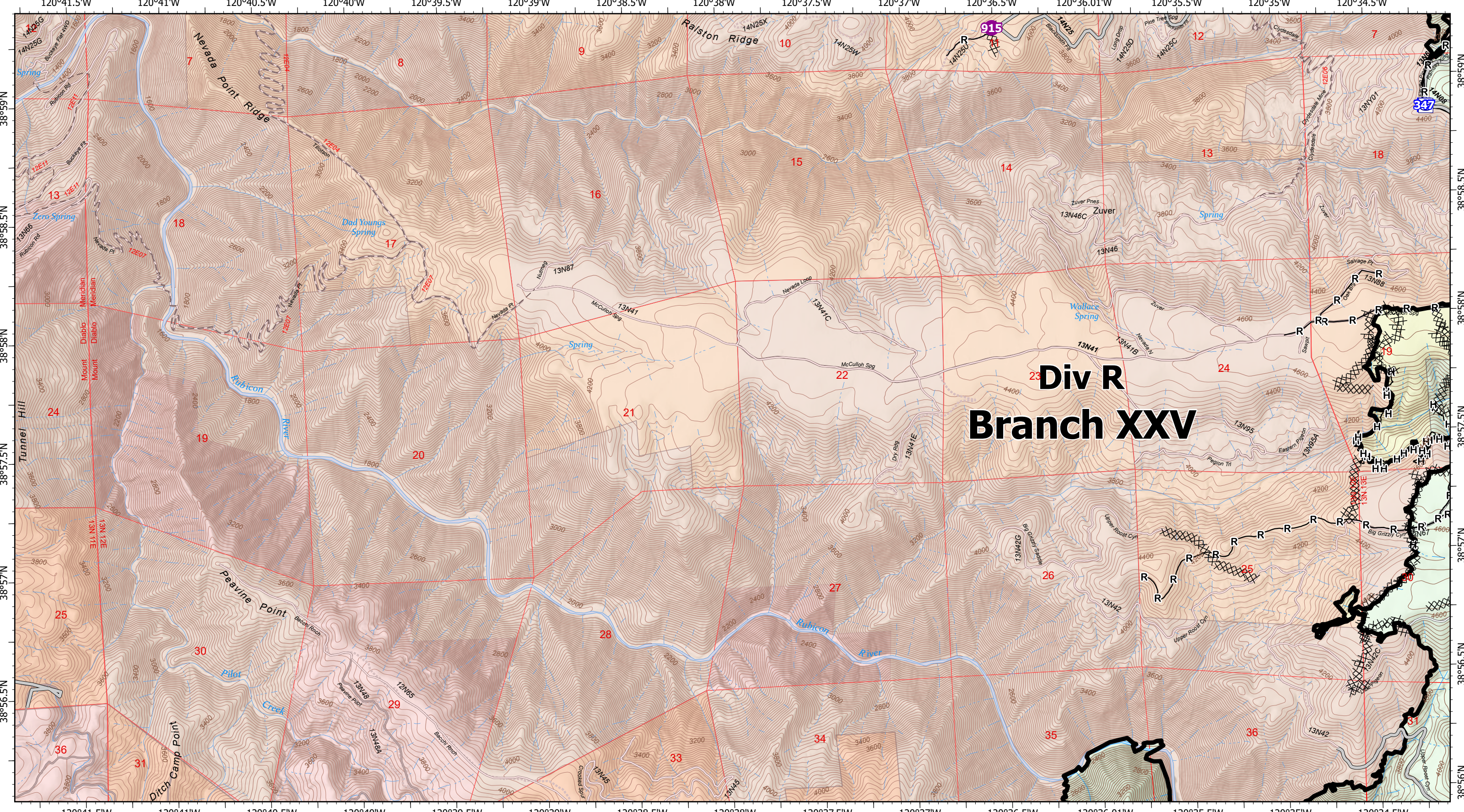
North American 1983 Datum. LatLong Grid

**IAP Map**  
**MOSQUITO**  
10/26/2022



# Div Y Branch XXV

- Wildfire Daily Fire Perimeter
- Contained
- Completed Dozer Line
- Completed Hand Line
- Completed Road as Line
- Access or Improved Road
- Helispot
- Drop Point
- Hazard
- Water Source
- SPI Tahoe
- SPI Camino



# Div R Branch XXV

**IAP Map**  
**MOSQUITO**  
 CA-TNF-001371  
 10/26/2022

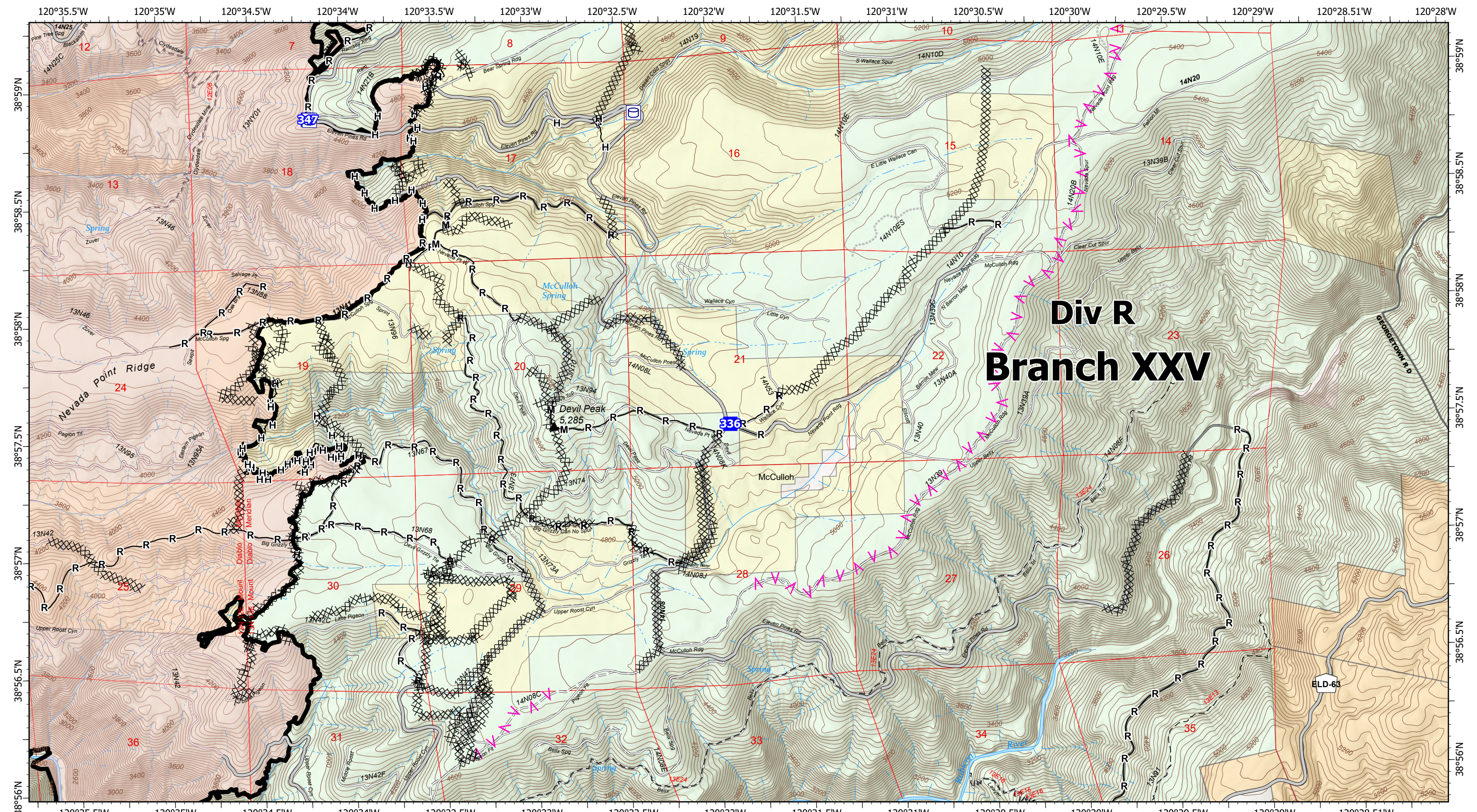
- Wildfire Daily Fire Perimeter
- Contained
- Completed Dozer Line
- Completed Hand Line
- Completed Road as Line
- Access or Improved Road
- Helispot
- Drop Point
- SPI Tahoe
- SPI Camino

**Page Name: G6**



**↑**  
 North American 1983 Datum. LatLong Grid

**IAP Map**  
**MOSQUITO**  
 10/26/2022



**Div R  
Branch XXV**

**IAP Map**  
**MOSQUITO**  
 10/26/2022


**IAP Map**  
**MOSQUITO**  
 CA-TNF-001371  
 10/26/2022

- |                               |           |                      |                     |                                   |                        |                    |                         |            |                      |           |            |
|-------------------------------|-----------|----------------------|---------------------|-----------------------------------|------------------------|--------------------|-------------------------|------------|----------------------|-----------|------------|
| Wildfire Daily Fire Perimeter | Contained | Completed Dozer Line | Completed Hand Line | Completed Mixed Construction Line | Completed Road as Line | Planned Fuel Break | Access or Improved Road | Drop Point | Hot Spot - Spot Fire | SPI Tahoe | SPI Camino |
|-------------------------------|-----------|----------------------|---------------------|-----------------------------------|------------------------|--------------------|-------------------------|------------|----------------------|-----------|------------|

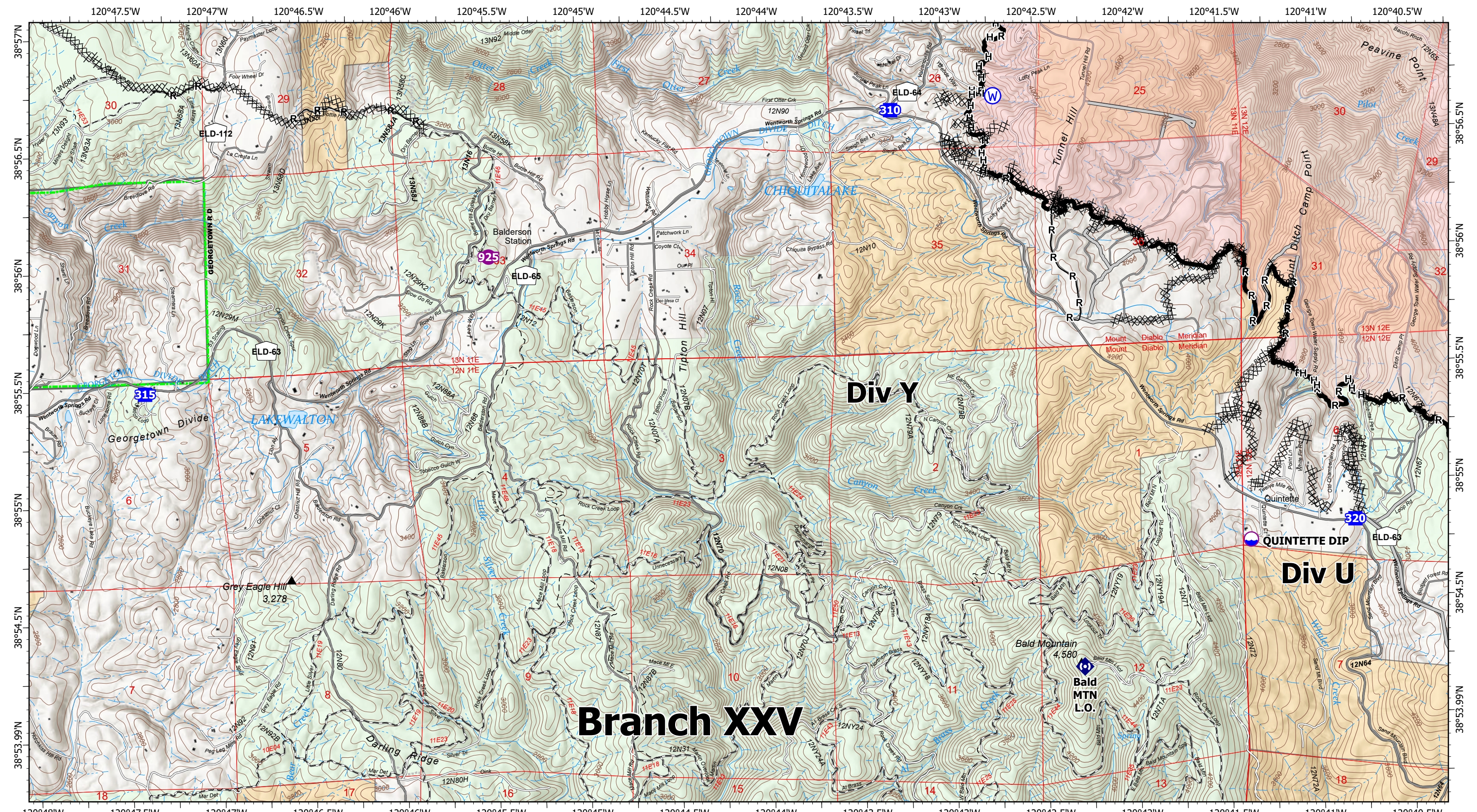
**Page Name: G7**

0 0.5 1 Miles

North American 1983 Datum. LatLong Grid



**IAP Map**  
**MOSQUITO**  
 10/26/2022



**IAP Map**  
**MOSQUITO**  
 10/26/2022

**IAP Map**  
**MOSQUITO**  
 CA-TNF-001371  
 10/26/2022

- Wildfire Daily Fire Perimeter
- Contained
- Completed Dozer Line
- Completed Hand Line
- Completed Road as Line
- Access or Improved Road
- Dip Site
- Helispot
- Drop Point
- ◆ Repeater
- Water Source
- SPI Camino

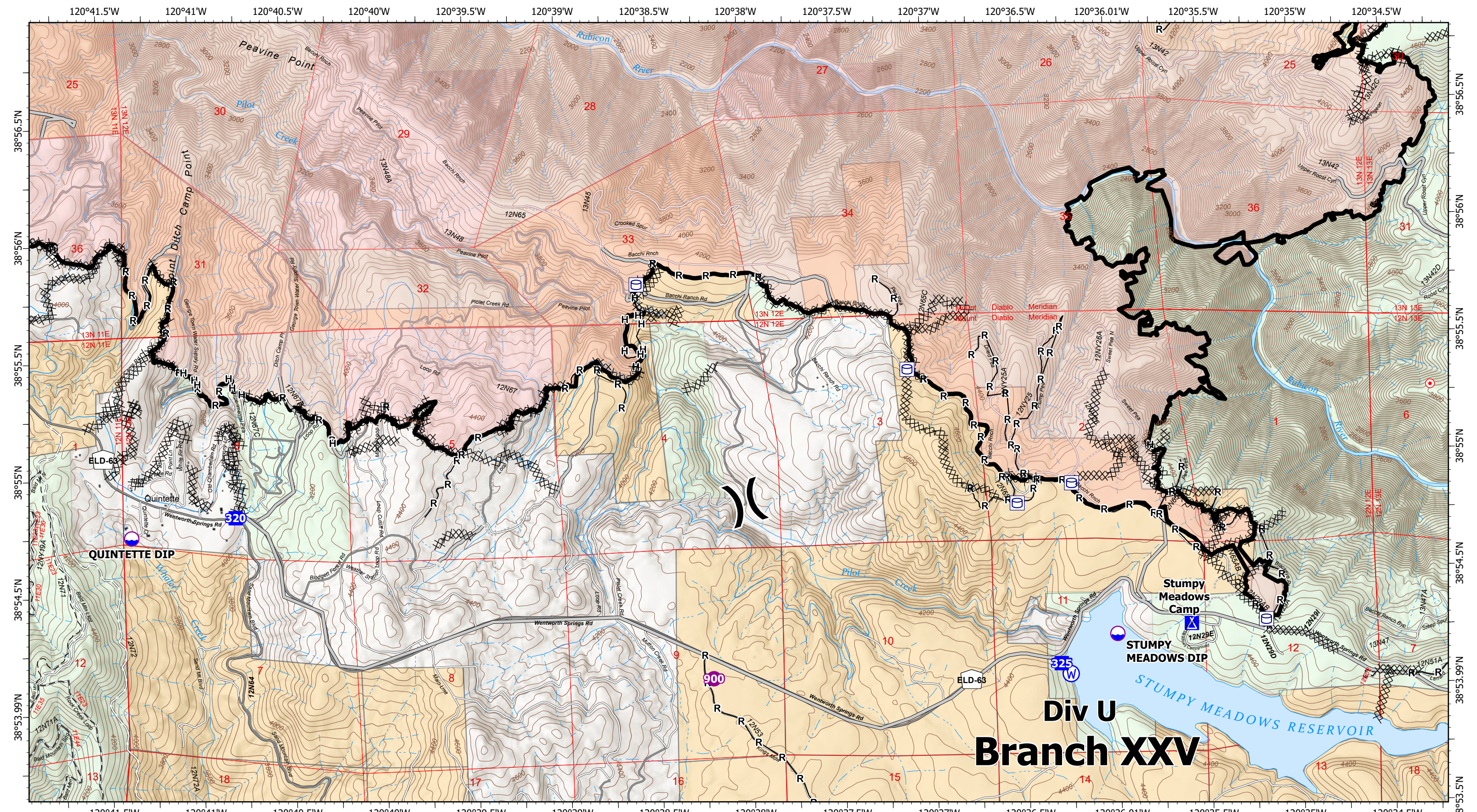
**Page Name: H5**

0

1
Miles

North American 1983 Datum. LatLong Grid

**IAP Map**  
**MOSQUITO**  
 10/26/2022



# Div U Branch XXV

**IAP Map**  
MOSQUITO  
CA-TNF-001371  
10/26/2022

- Wildfire Daily Fire Perimeter
- Contained
- Completed Dozer Line
- Completed Hand Line
- Completed Road as Line
- Access or Improved Road
- D Dip Site
- H Helispot
- Division Break
- D Drop Point
- X Camp
- Hot Spot - Spot Fire
- W Water Source
- S SPI Tahoe
- S SPI Camino

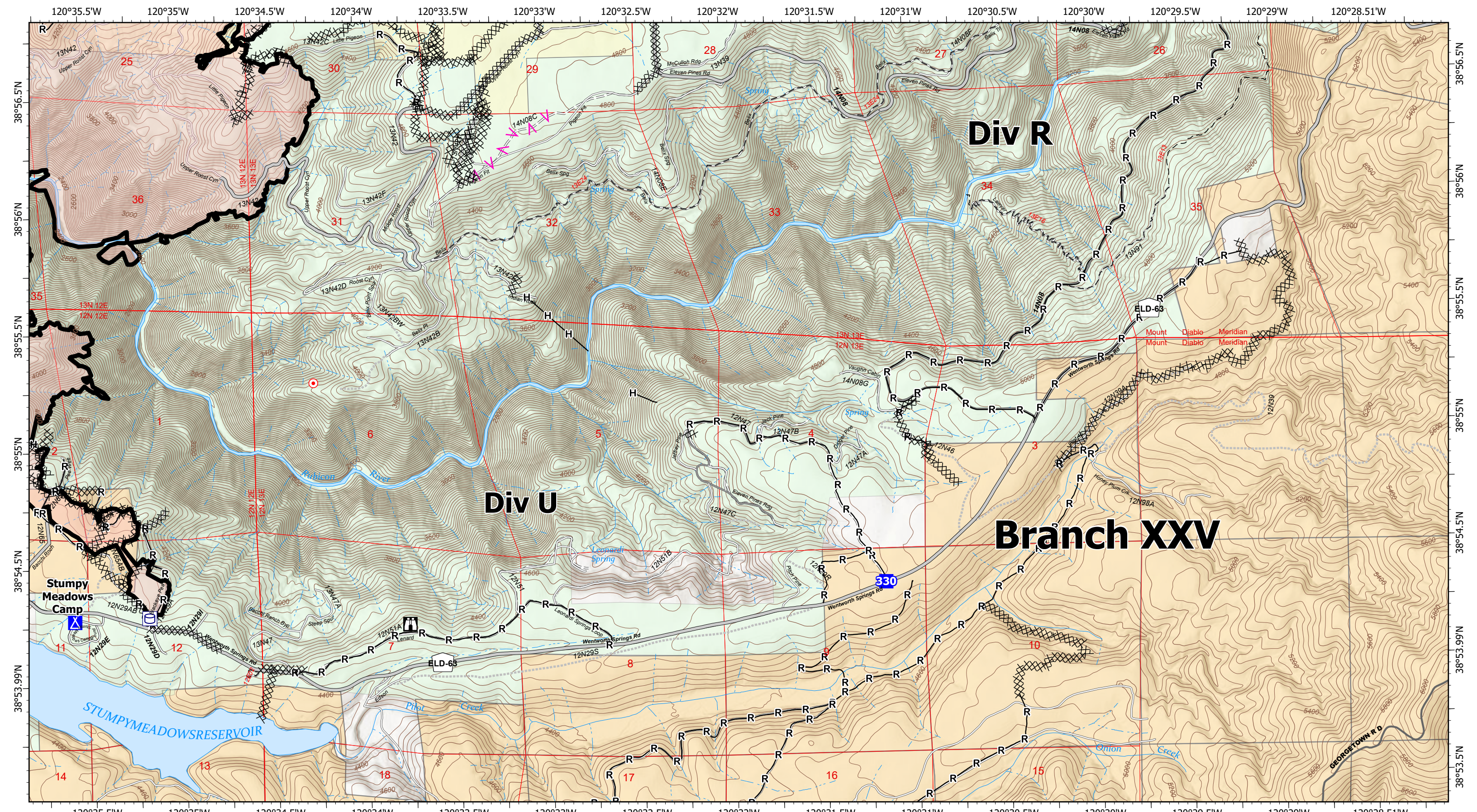
**Page Name: H6**

0 0.5 1 Miles

**↑**

North American 1983 Datum. LatLong Grid

**IAP Map**  
MOSQUITO  
10/26/2022



IAP Map  
 MOSQUITO  
 10/26/2022

**IAP Map**  
**MOSQUITO**  
 CA-TNF-001371  
 10/26/2022


- Wildfire Daily Fire Perimeter
- Contained
- Completed Dozer Line
- Completed Hand Line

- Completed Road as Line
- ^ Planned Fuel Break
- Access or Improved Road
- Dip Site

- X Drop Point
- X Camp
- L Lookout
- Hot Spot - Spot Fire

- SPI Tahoe
- SPI Camino

**Page Name: H7**



↑  
 North American 1983 Datum. LatLong Grid

IAP Map  
 MOSQUITO  
 10/26/2022