





**AIR OPS**  
**MOSQUITO**  
 10/26/2022

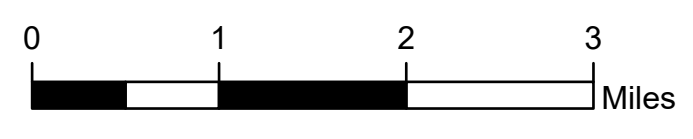
- |   |   |  |  |
|---|---|--|--|
| <ul style="list-style-type: none"> <li><span style="color: red;">—</span> Wildfire Daily Fire Perimeter</li> <li><span style="color: red;">—</span> Contained Fire Edge</li> <li><span style="color: blue;">—</span> Aviation Route</li> <li><span style="color: blue;">—</span> Temporary Flight Restriction</li> <li><span style="background-color: yellow; border: 1px solid black; padding: 2px;"> </span> PG&amp;E Work Area 2000' AGL</li> <li><span style="color: yellow;">—</span> Fences - UAS Do Not Cross</li> <li><span style="color: magenta;">—</span> Transmission Line</li> <li><span style="color: magenta;">—</span> Transmission Line</li> </ul> | <ul style="list-style-type: none"> <li><span style="color: green;">—</span> PGE Hydro Conveyance</li> <li><span style="color: blue;">—</span> Aviation Check Point</li> <li><span style="color: blue;">—</span> Dip Site</li> <li><span style="color: purple;">—</span> Helispot</li> <li><span style="color: purple;">—</span> Helibase</li> <li><span style="color: purple;">—</span> Sling Site</li> </ul> | <ul style="list-style-type: none"> <li><span style="border: 1px solid black; padding: 2px;"> </span> Division Break</li> <li><span style="border: 1px solid black; padding: 2px;"> </span> Branch Break</li> <li><span style="border: 1px solid black; padding: 2px;"> </span> Incident Command Post</li> <li><span style="border: 1px solid black; padding: 2px;"> </span> Drop Point</li> <li><span style="border: 1px solid black; padding: 2px;"> </span> Camp</li> <li><span style="border: 1px solid black; padding: 2px;"> </span> Lookout</li> <li><span style="border: 1px solid black; padding: 2px;"> </span> Repeater</li> <li><span style="border: 1px solid black; padding: 2px;"> </span> Water Source</li> </ul> | <ul style="list-style-type: none"> <li><span style="border: 1px solid black; padding: 2px;"> </span> Restricted Water Source</li> <li><span style="border: 1px solid black; padding: 2px;"> </span> Aviation Hazards (DOF)</li> <li><span style="border: 1px solid black; padding: 2px;"> </span> Cell Sites</li> <li><span style="border: 1px solid black; padding: 2px;"> </span> CAL FIRE</li> <li><span style="border: 1px solid black; padding: 2px;"> </span> Local</li> <li><span style="border: 1px solid black; padding: 2px;"> </span> USDA/Forest Service</li> <li><span style="border: 1px solid black; padding: 2px;"> </span> Military Training Route</li> </ul> |
|---|---|--|--|

**AIR OPERATIONS**  
**MOSQUITO**  
 CA-TNF-001371  
 10/26/2022

76,788 acres at  
 10/24/2022 @ 0200



NAD83 UTM 10N

**AIR OPS**  
**MOSQUITO**  
 10/26/2022