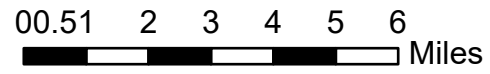


IAP Map  
MOSQUITO  
10/27/2022



# Grid Index

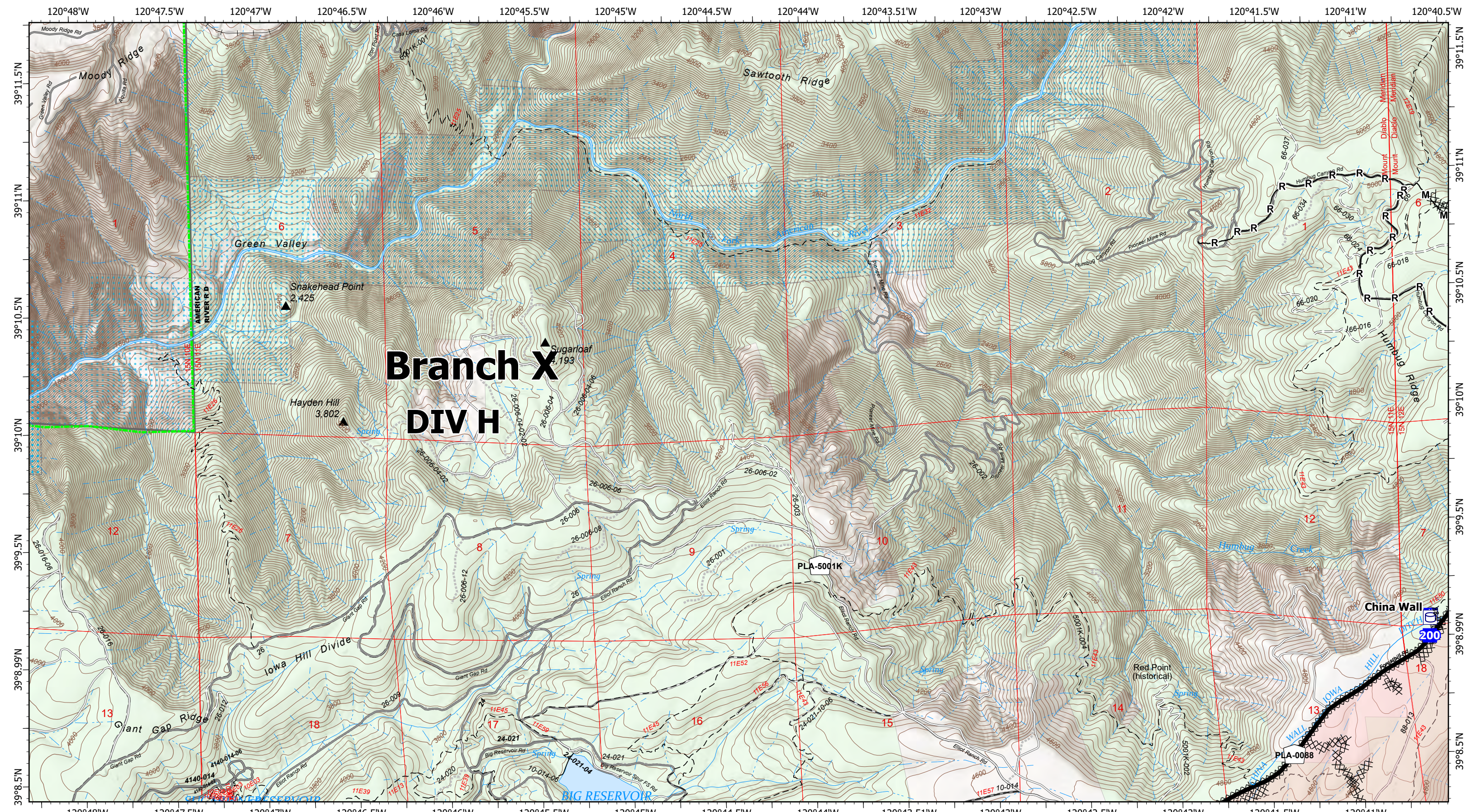
IAP Map  
MOSQUITO  
CA-TNF-001371  
10/27/2022



North American 1983 Datum. LatLong Grid

IAP Map  
MOSQUITO  
10/27/2022





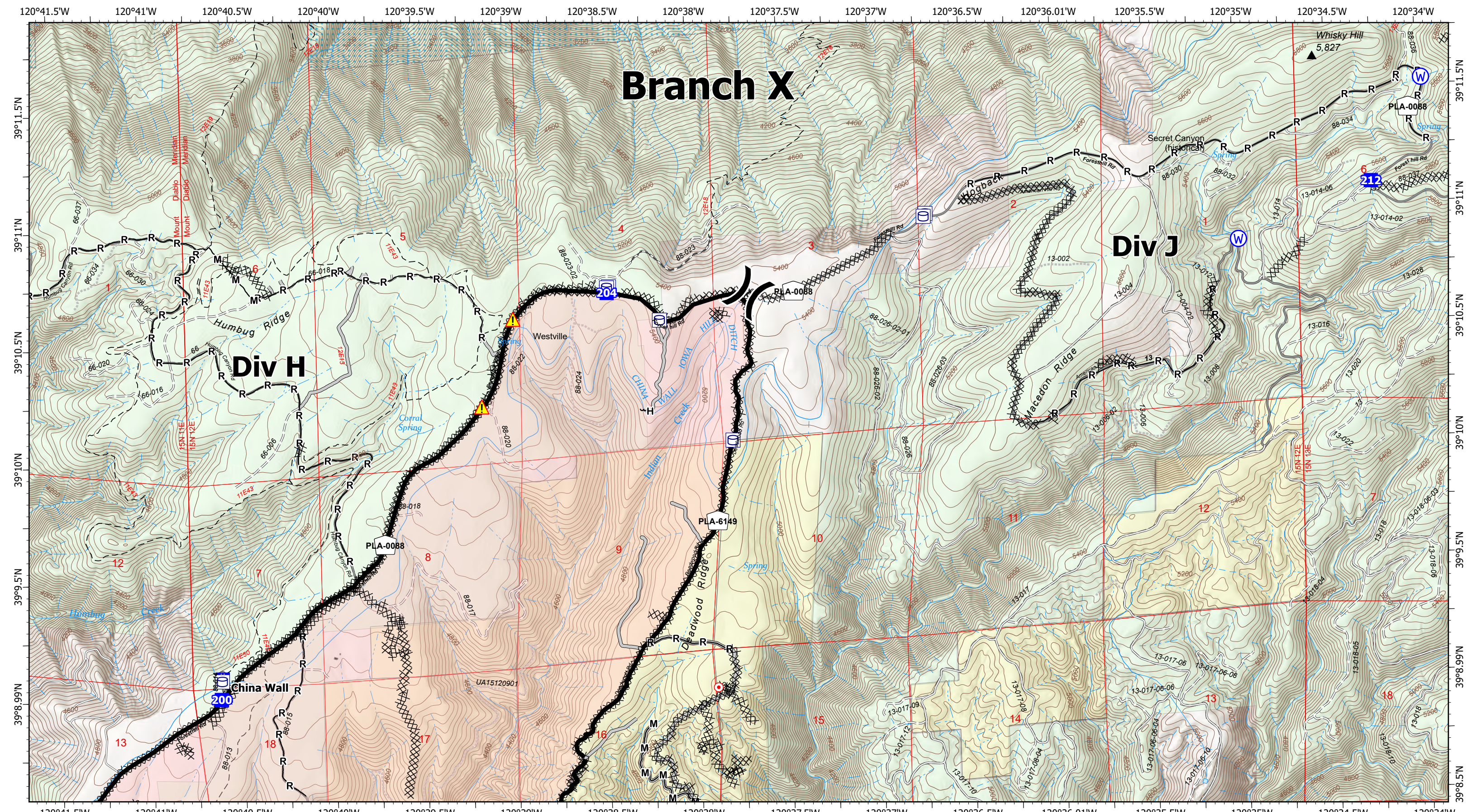
# Branch X DIV H

- ▭ Wildfire Daily Fire Perimeter
- Contained
- Completed Dozer Line
- M Completed Mixed Construction Line

- R Completed Road as Line
- Drop Point
- Camp







# Branch X

**Div H**

**Div J**

Whisky Hill  
▲ 5,827


Westville

China Wall

**IAP Map**  
MOSQUITO  
CA-TNF-001371  
10/27/2022

- Wildfire Daily Fire Perimeter
- Contained
- Completed Dozer Line
- Completed Hand Line
- Completed Mixed Construction Line
- Completed Road as Line
- Access or Improved Road
- Division Break
- Drop Point
- Camp
- Hot Spot - Spot Fire
- ▲ Hazard
- W Water Source
- SPI Tahoe

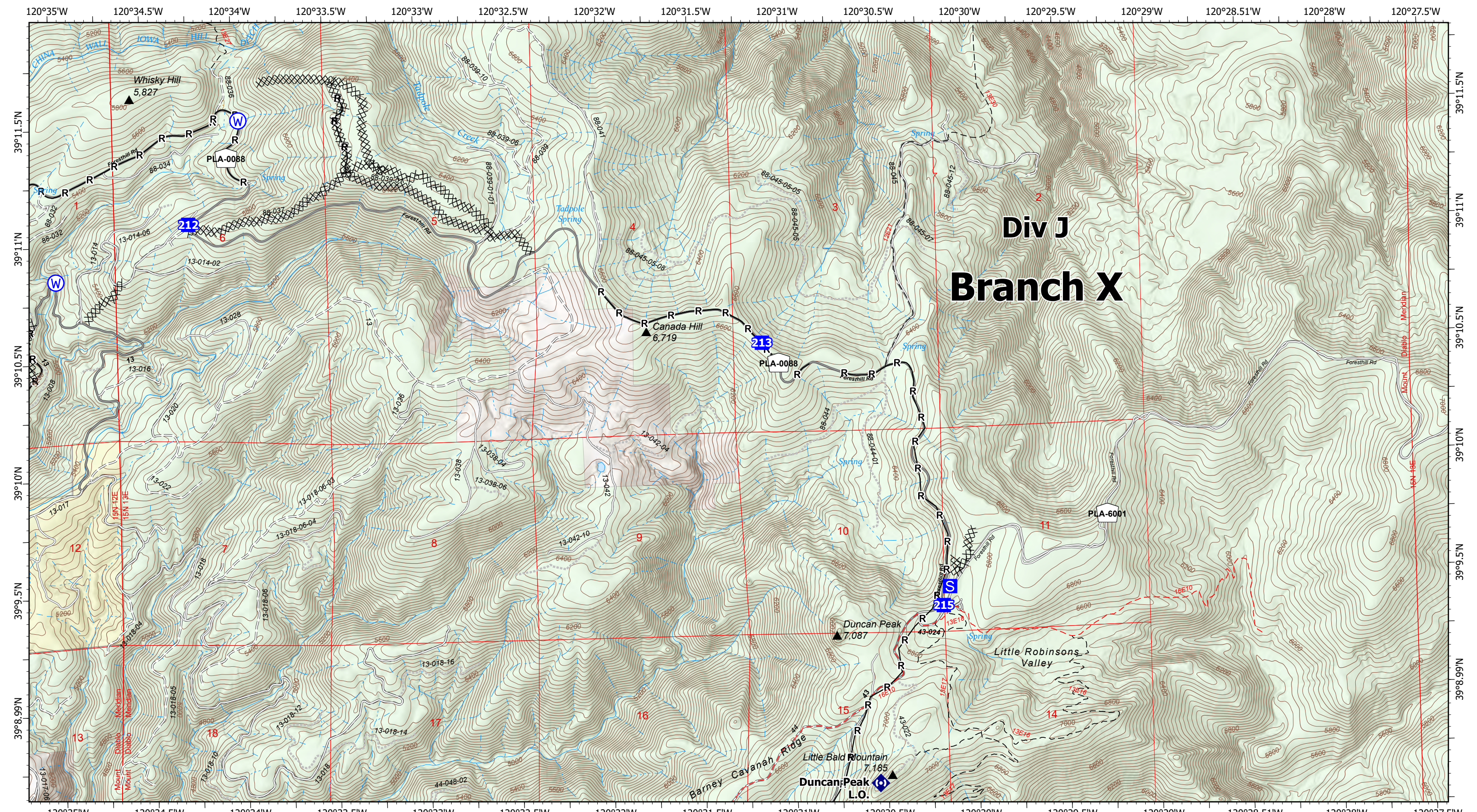
**Page Name: B6**



North American 1983 Datum. LatLong Grid

**IAP Map**  
MOSQUITO  
10/27/2022





# Div J Branch X

**IAP Map**  
**MOSQUITO**  
 10/27/2022

**IAP Map**  
**MOSQUITO**  
 CA-TNF-001371  
 10/27/2022

- Completed Dozer Line
- Completed Road as Line
- Drop Point
- Staging Area
- Repeater
- Water Source
- SPI Tahoe

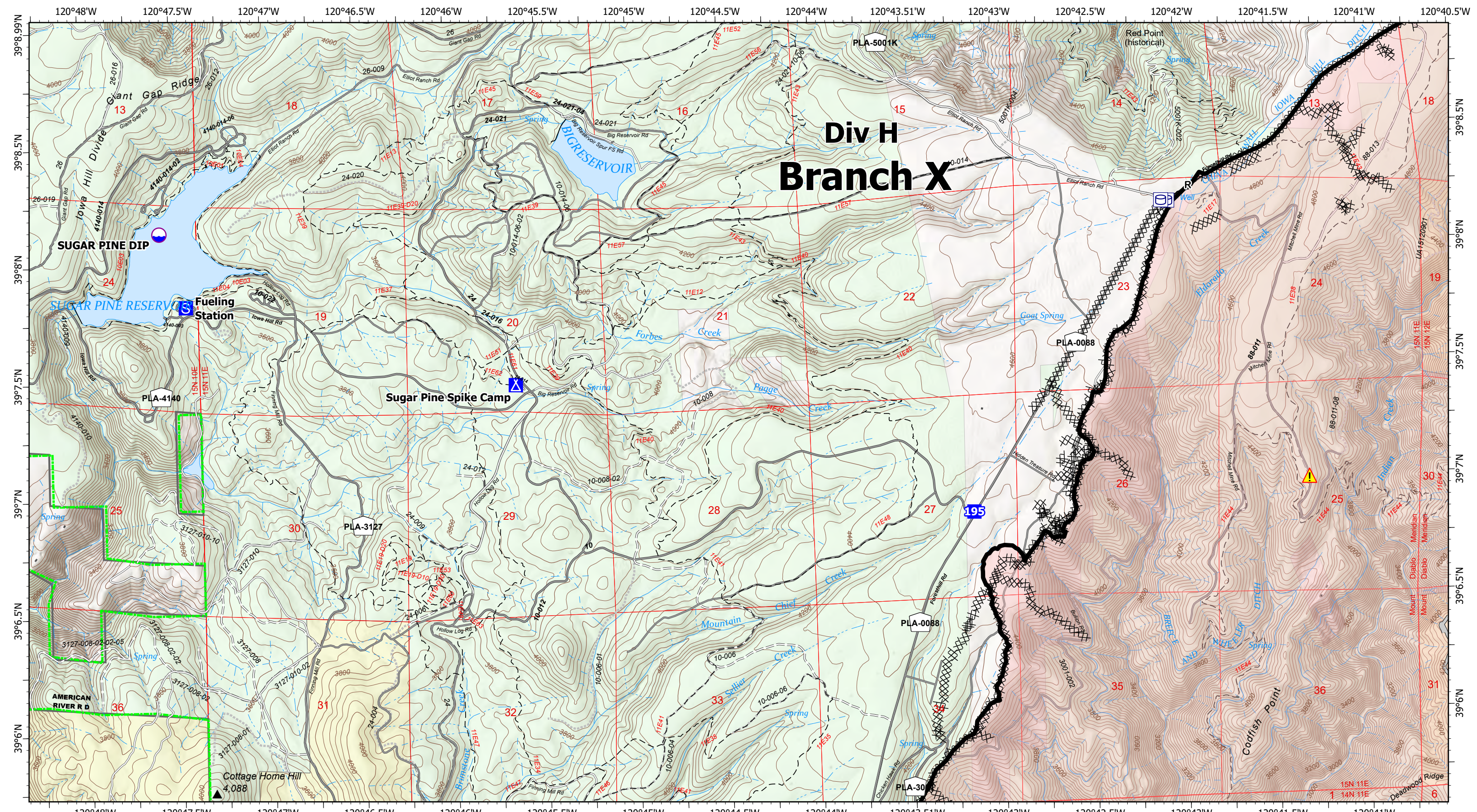
**Page Name: B7**



North American 1983 Datum. LatLong Grid

**IAP Map**  
**MOSQUITO**  
 10/27/2022





# Div H Branch X

**IAP Map**  
**MOSQUITO**  
 10/27/2022

**IAP Map**  
**MOSQUITO**  
 CA-TNF-001371  
 10/27/2022

- |                               |                         |              |
|-------------------------------|-------------------------|--------------|
| Wildfire Daily Fire Perimeter | Access or Improved Road | Camp         |
| Contained                     | Other                   | Staging Area |
| Completed Dozer Line          | Dip Site                | Hazard       |
| Completed Road as Line        | Drop Point              | SPI Tahoe    |

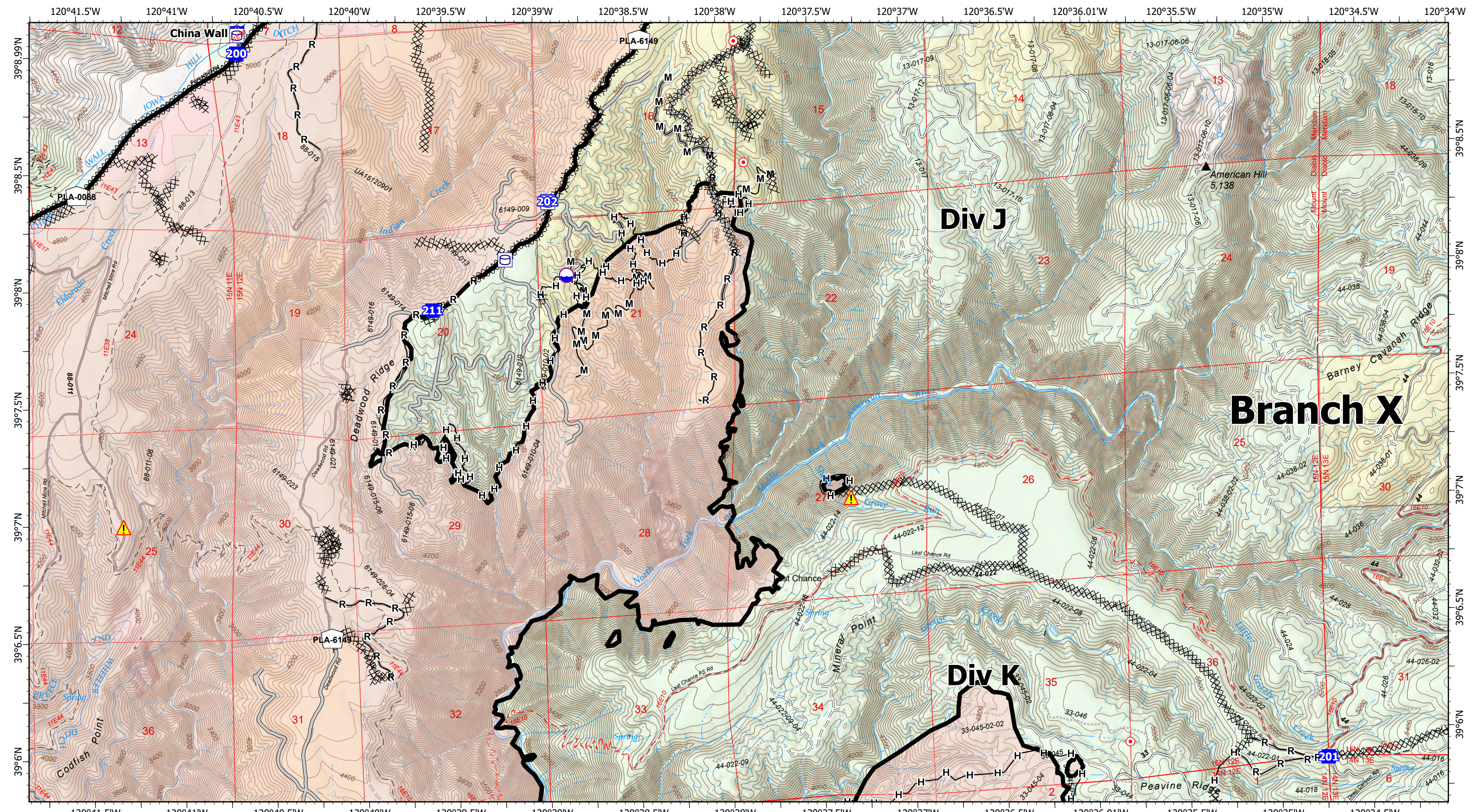
**Page Name: C5**



North American 1983 Datum. LatLong Grid

**IAP Map**  
**MOSQUITO**  
 10/27/2022






**IAP Map**  
**MOSQUITO**  
 10/27/2022

**IAP Map**  
**MOSQUITO**  
 CA-TNF-001371  
 10/27/2022

- |                                   |                     |                         |                      |
|-----------------------------------|---------------------|-------------------------|----------------------|
| Wildfire Daily Fire Perimeter     | Contained           | Completed Road as Line  | Camp                 |
| Completed Dozer Line              | Completed Hand Line | Access or Improved Road | Hot Spot - Spot Fire |
| Completed Hand Line               | Dip Site            | Other                   | Hazard               |
| Completed Mixed Construction Line | Drop Point          | Dip Site                | SPI Tahoe            |

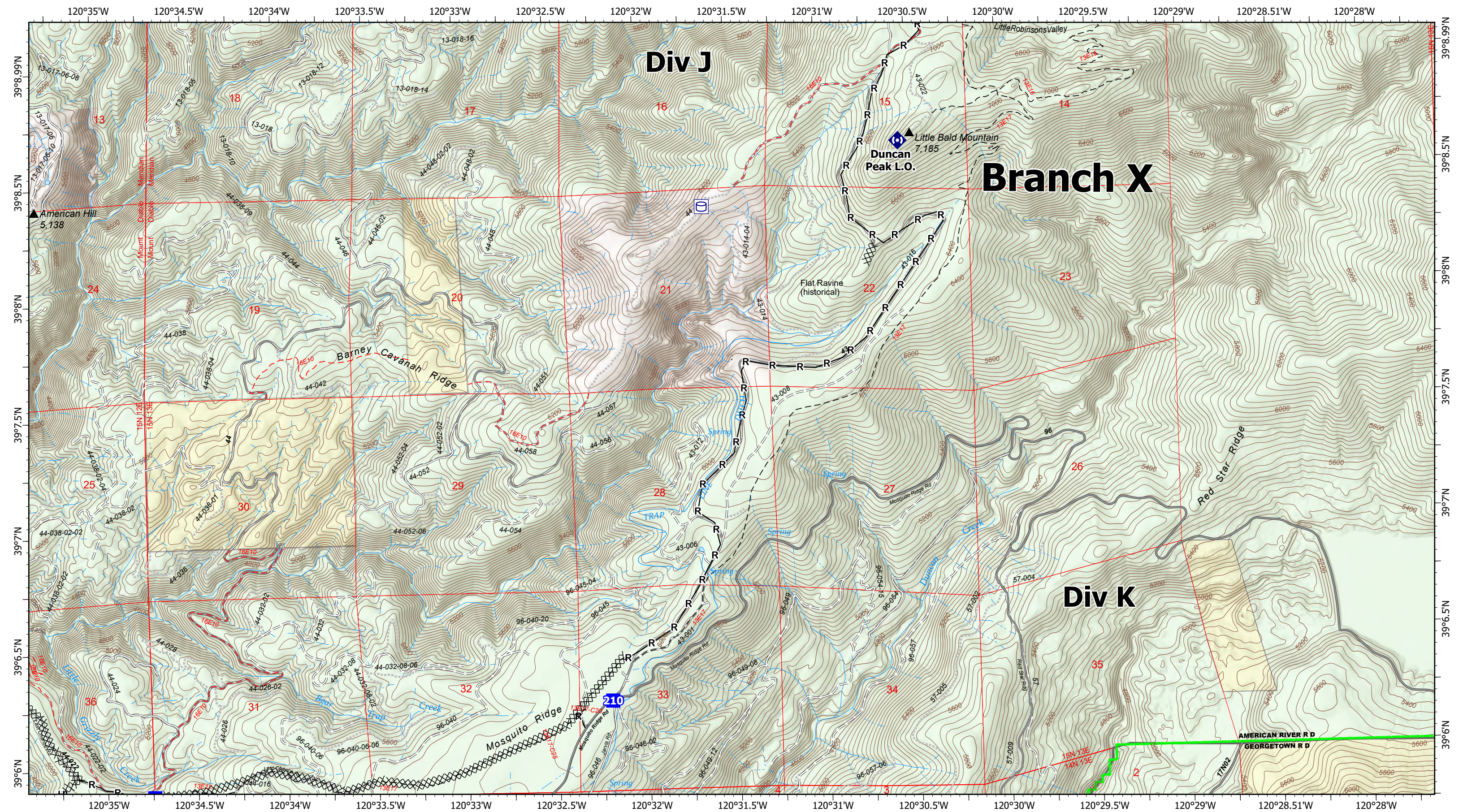
**Page Name: C6**



North American 1983 Datum. LatLong Grid

**IAP Map**  
**MOSQUITO**  
 10/27/2022





**IAP Map**  
**MOSQUITO**  
 10/27/2022

**IAP Map**  
**MOSQUITO**  
 CA-TNF-001371  
 10/27/2022

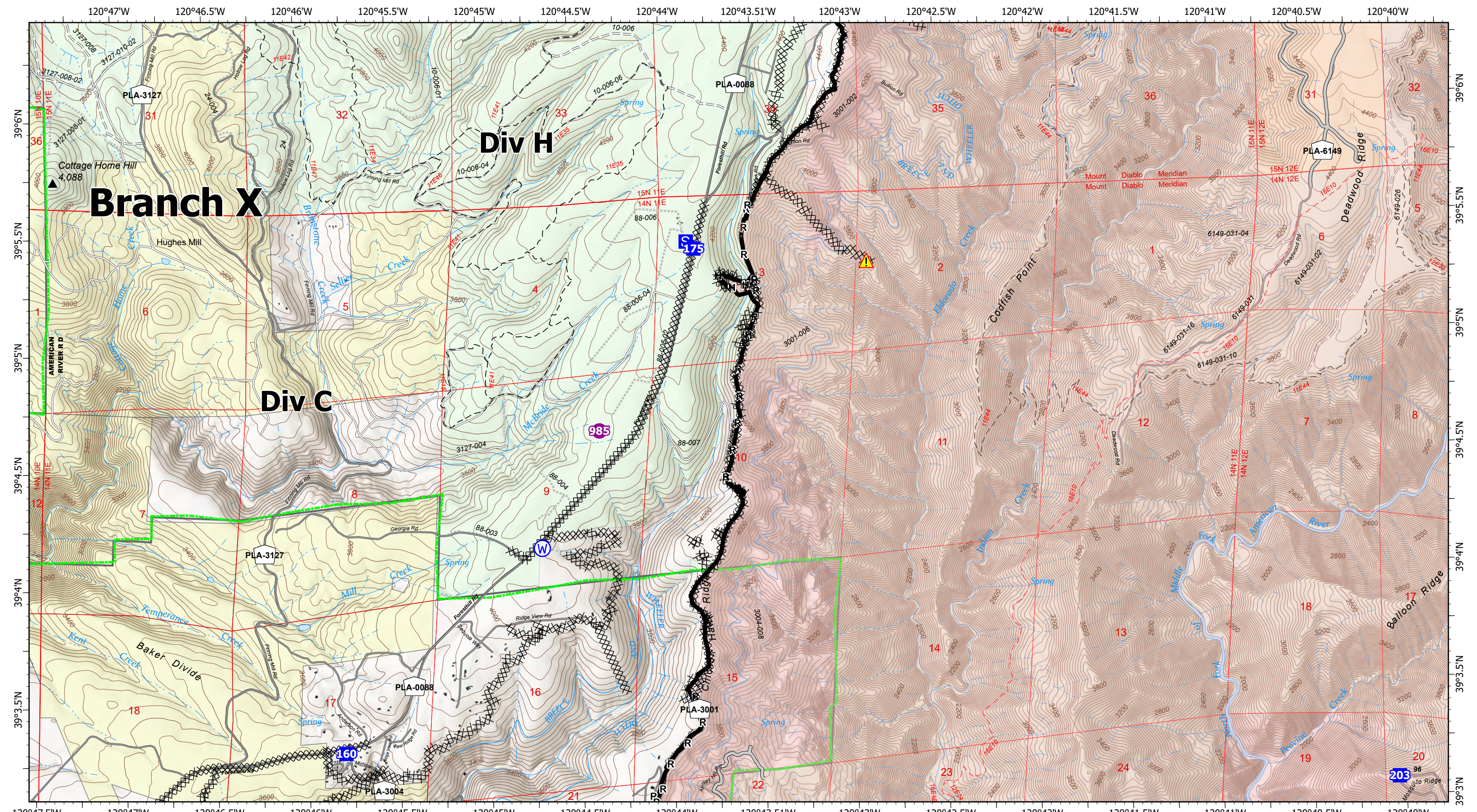
- XX XX Completed Dozer Line
- H — Completed Hand Line
- R — Completed Road as Line
- Drop Point
- ◆ Repeater
- SPI Tahoe

**Page Name: C7**



**IAP Map**  
**MOSQUITO**  
 10/27/2022





**IAP Map**  
**MOSQUITO**  
 CA-TNF-001371  
 10/27/2022

- Wildfire Daily Fire Perimeter
- Contained
- Completed Dozer Line
- Completed Hand Line
- Completed Road as Line
- Access or Improved Road
- Other
- Helispot
- Drop Point
- S Staging Area
- ▲ Hazard
- W Water Source
- SPI Tahoe

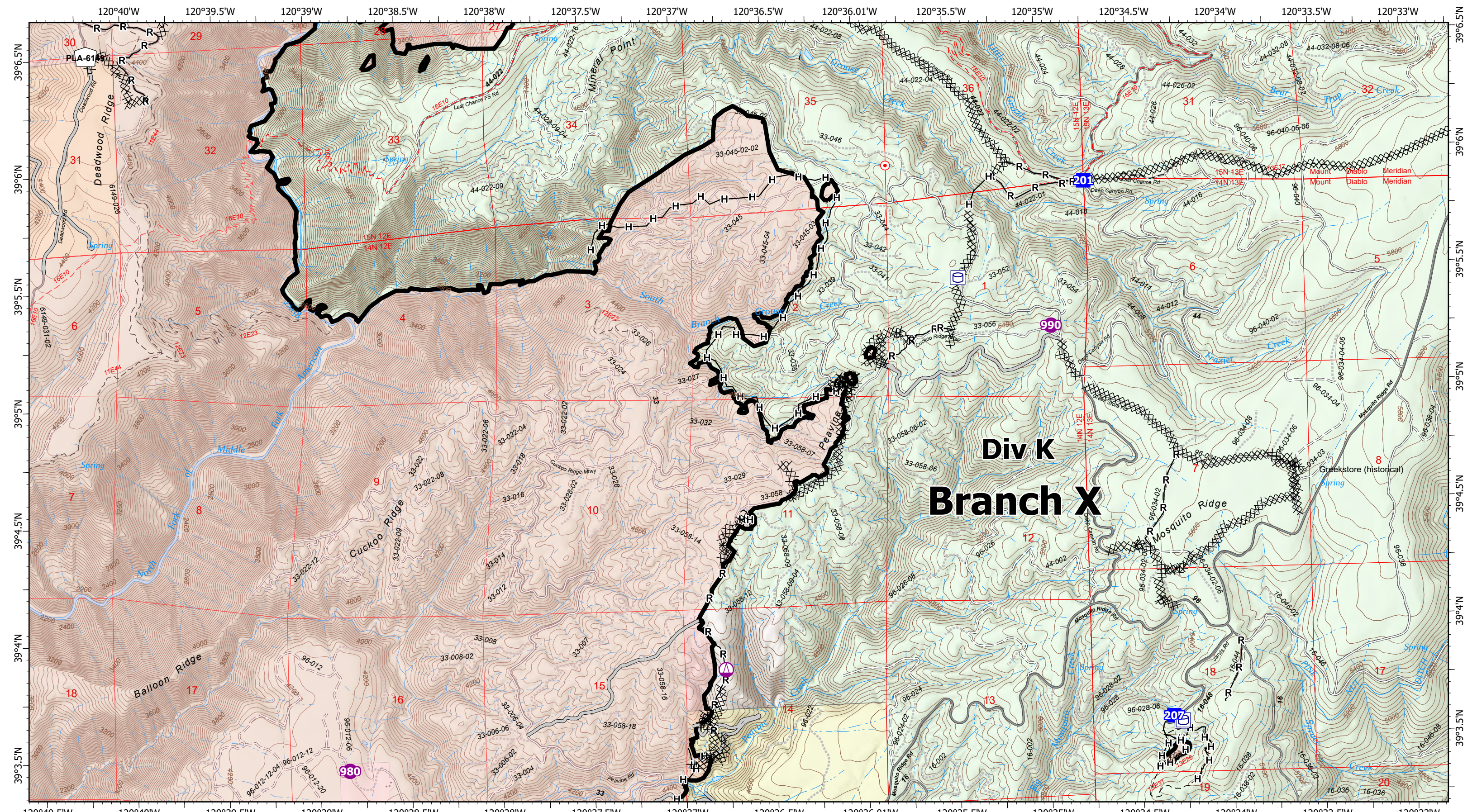
**Page Name: D5**



**↑**  
 North American 1983 Datum. LatLong Grid

**IAP Map**  
**MOSQUITO**  
 10/27/2022





**IAP Map**  
**MOSQUITO**  
 10/27/2022

**IAP Map**  
**MOSQUITO**  
 CA-TNF-001371  
 10/27/2022

- |                               |           |                      |                         |                      |
|-------------------------------|-----------|----------------------|-------------------------|----------------------|
| Wildfire Daily Fire Perimeter | Contained | Completed Dozer Line | Completed Road as Line  | Drop Point           |
| Completed Hand Line           | Helispot  | Sling Site           | Access or Improved Road | Hot Spot - Spot Fire |
|                               |           |                      |                         | SPI Tahoe            |

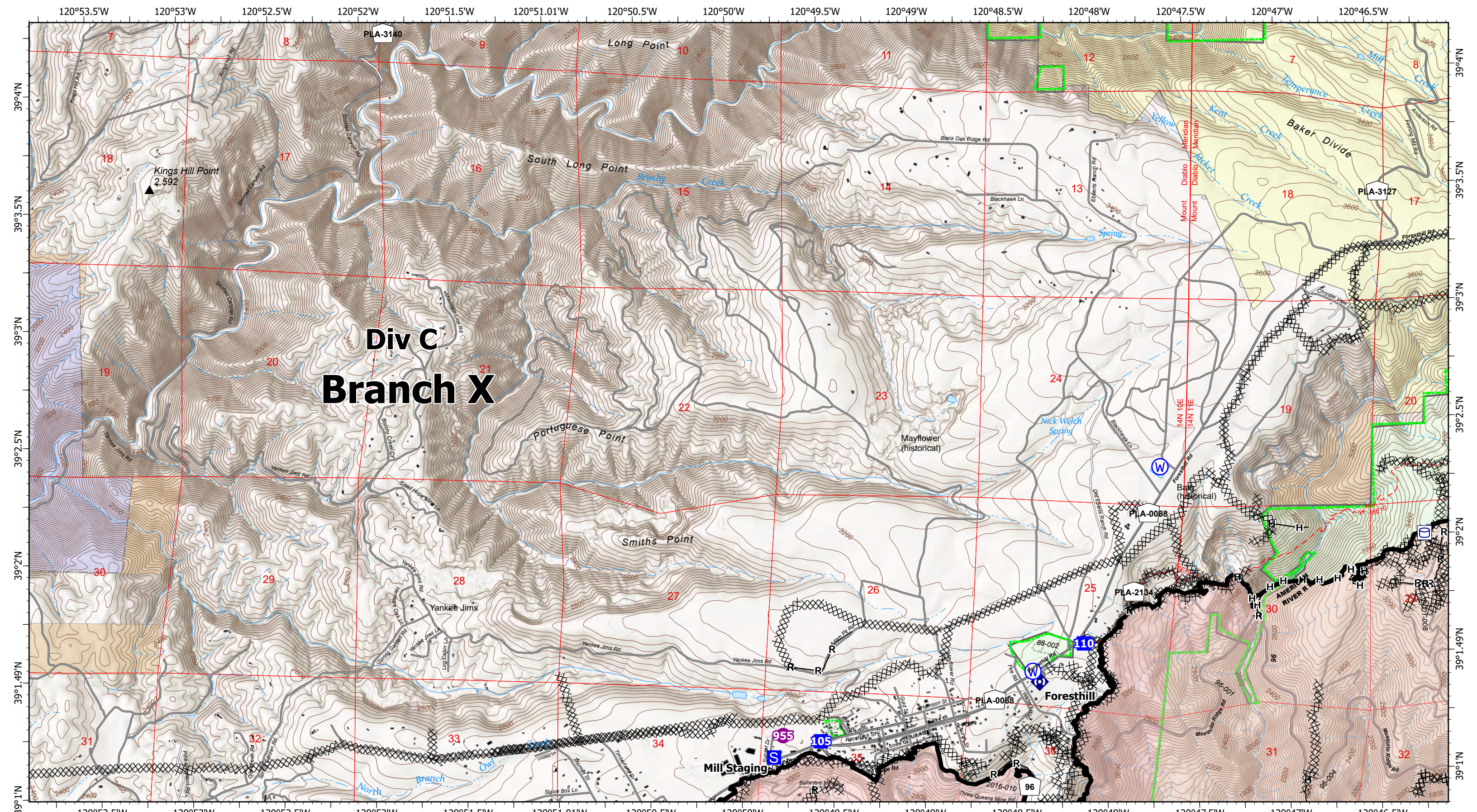
**Page Name: D6**

0 0.5 1 Miles

North American 1983 Datum. LatLong Grid

**IAP Map**  
**MOSQUITO**  
 10/27/2022






**Div C  
Branch X**

**IAP Map**  
**MOSQUITO**  
 10/27/2022

**IAP Map**  
**MOSQUITO**  
 CA-TNF-001371  
 10/27/2022

- |                               |                        |              |
|-------------------------------|------------------------|--------------|
| Wildfire Daily Fire Perimeter | Completed Road as Line | Fire Station |
| Contained                     | Helispot               | Repeater     |
| Completed Dozer Line          | Drop Point             | Water Source |
| Completed Hand Line           | Staging Area           | SPI Tahoe    |

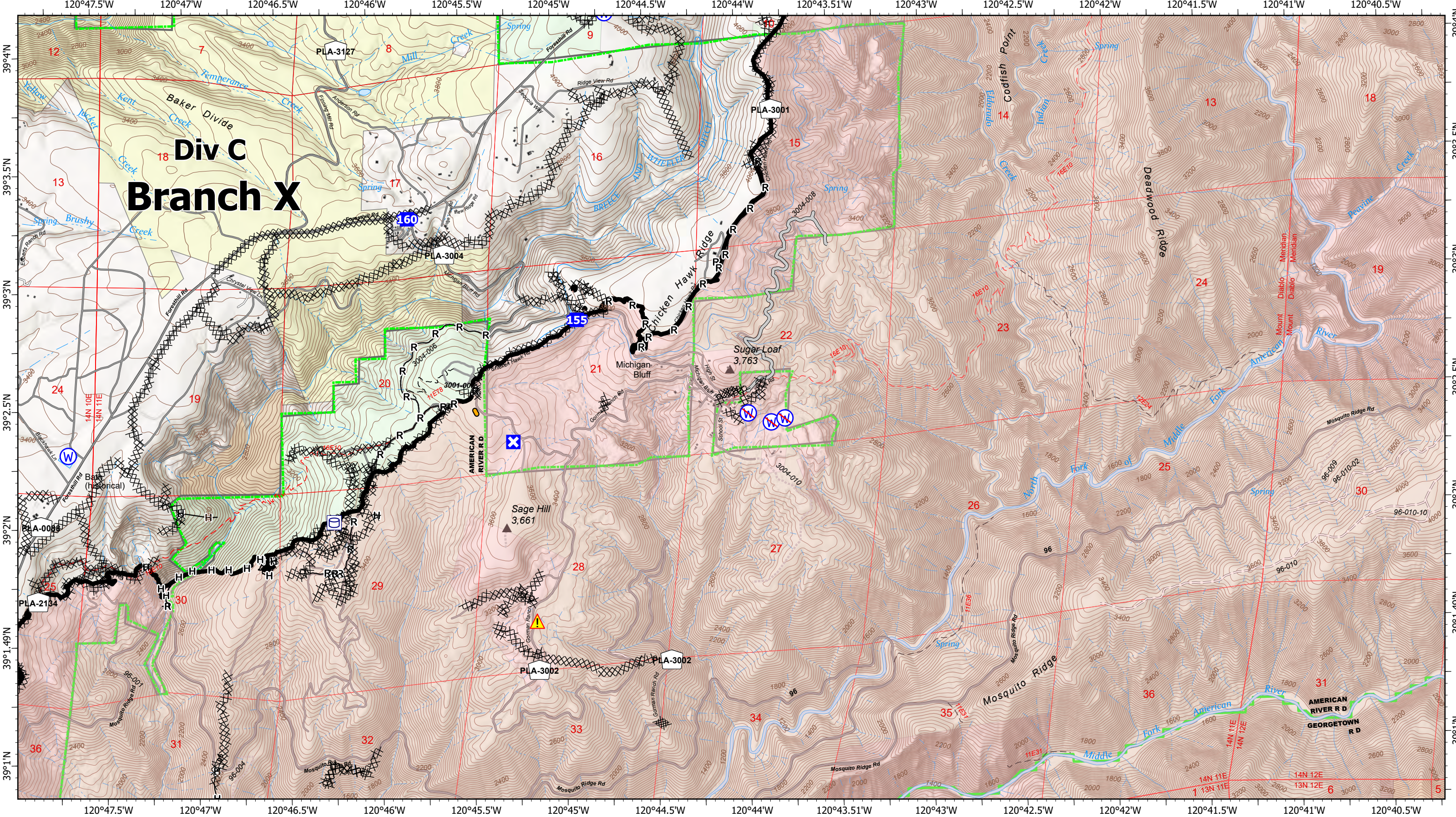
**Page Name: E4**



North American 1983 Datum, LatLong Grid

**IAP Map**  
**MOSQUITO**  
 10/27/2022





**IAP Map**  
**MOSQUITO**  
 10/27/2022

**IAP Map**  
**MOSQUITO**  
 CA-TNF-001371  
 10/27/2022

- |                               |                         |                         |
|-------------------------------|-------------------------|-------------------------|
| Wildfire Daily Fire Perimeter | Access or Improved Road | Water Source            |
| Contained                     | Management Action Point | Restricted Water Source |
| Completed Dozer Line          | Drop Point              | SPI Tahoe               |
| Completed Hand Line           | Closure                 |                         |
| Completed Road as Line        | Hazard                  |                         |

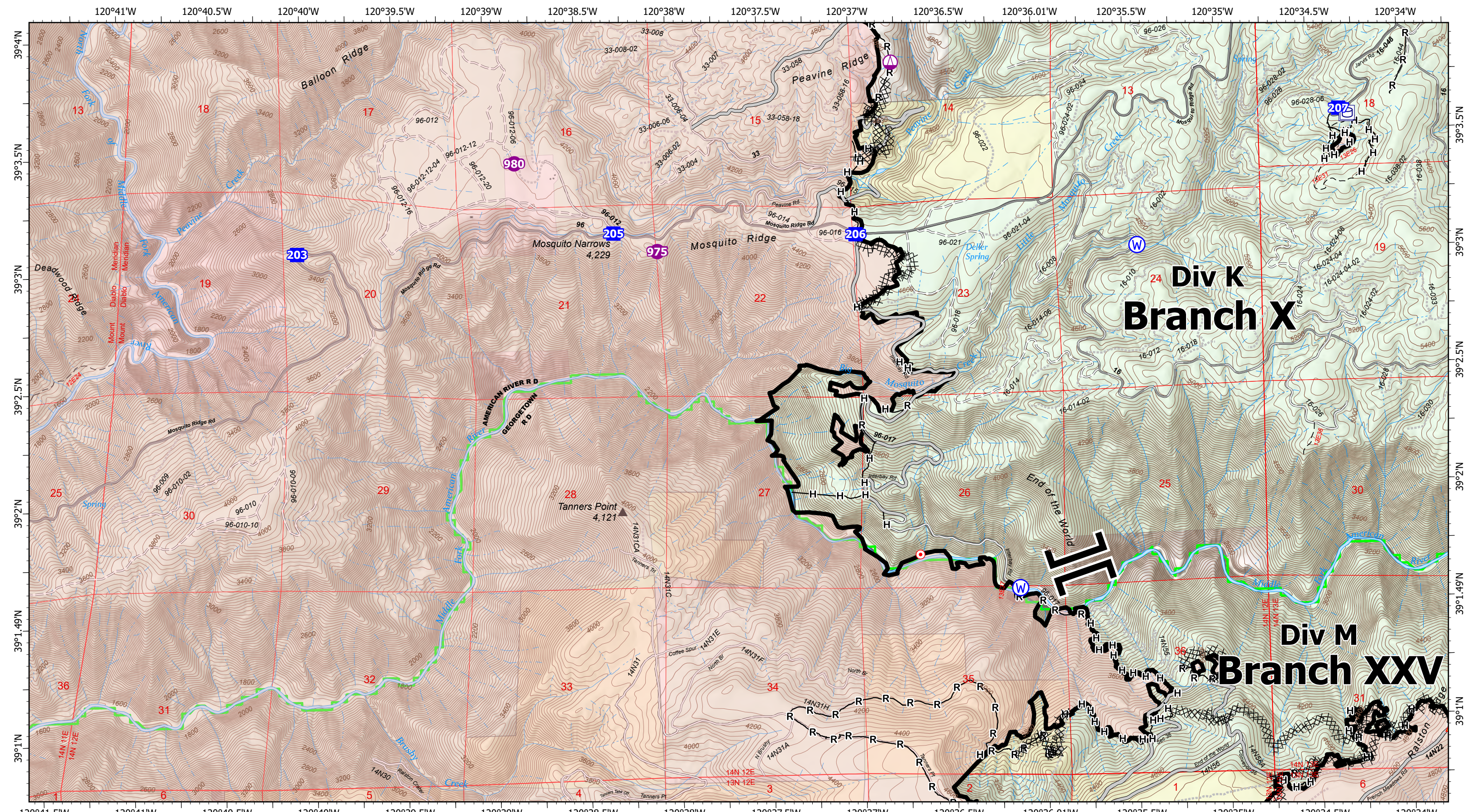
**Page Name: E5**



North American 1983 Datum. LatLong Grid

**IAP Map**  
**MOSQUITO**  
 10/27/2022





**IAP Map**  
**MOSQUITO**  
 10/27/2022

**IAP Map**  
**MOSQUITO**  
 CA-TNF-001371  
 10/27/2022

- Wildfire Daily Fire Perimeter
- Contained
- Completed Dozer Line
- Completed Hand Line

- Completed Road as Line
- Access or Improved Road
- Helispot
- ▲ Sling Site

- Branch Break
- Drop Point
- Hot Spot - Spot Fire
- ▲ Hazard

- W Water Source
- SPI Tahoe

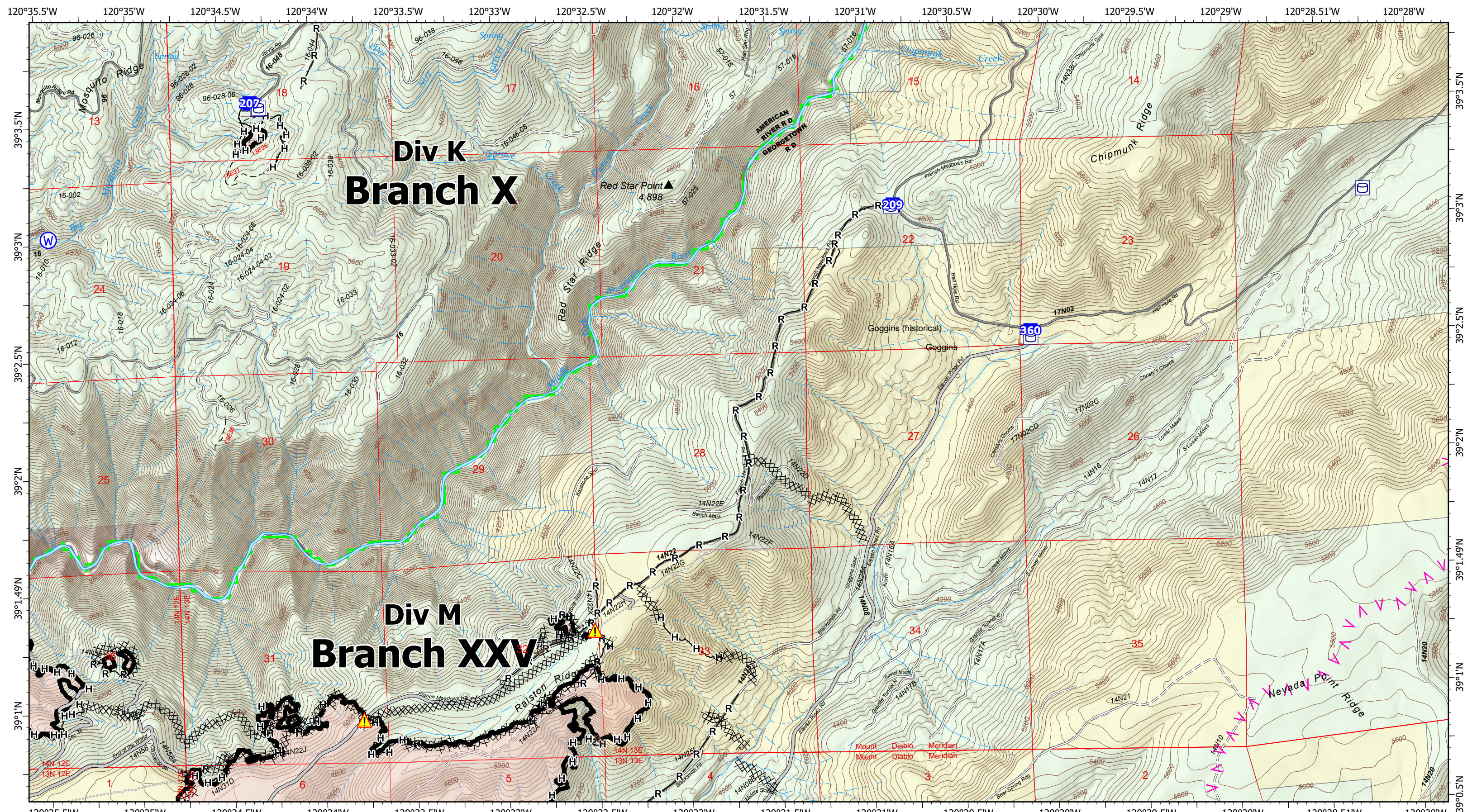
**Page Name: E6**



↑  
 North American 1983 Datum. LatLong Grid

**IAP Map**  
**MOSQUITO**  
 10/27/2022





**IAP Map**  
**MOSQUITO**  
 10/27/2022

**IAP Map**  
**MOSQUITO**  
 CA-TNF-001371  
 10/27/2022

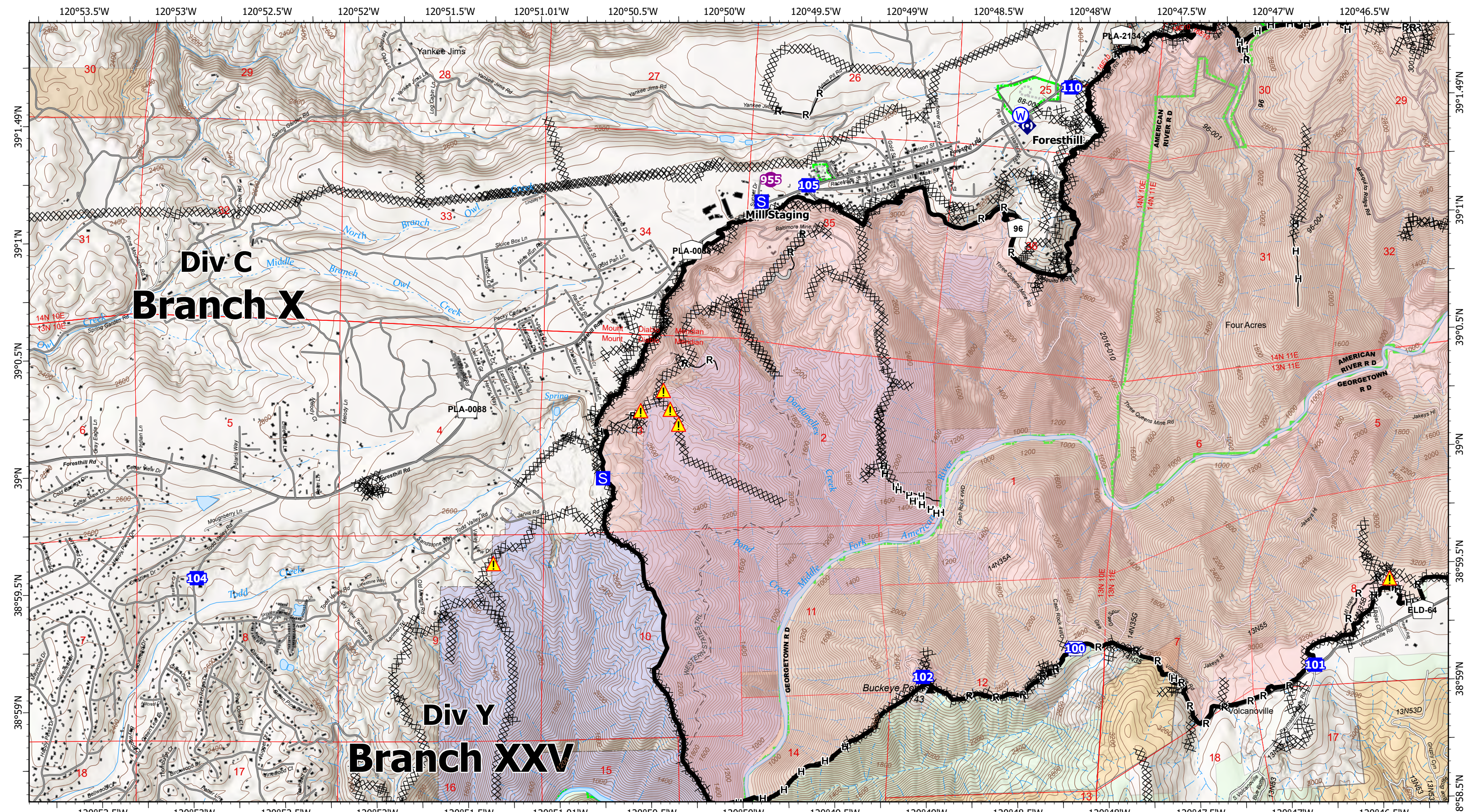
- |                               |           |                      |                     |                        |                    |                         |              |            |        |              |           |
|-------------------------------|-----------|----------------------|---------------------|------------------------|--------------------|-------------------------|--------------|------------|--------|--------------|-----------|
| Wildfire Daily Fire Perimeter | Contained | Completed Dozer Line | Completed Hand Line | Completed Road as Line | Planned Fuel Break | Access or Improved Road | Branch Break | Drop Point | Hazard | Water Source | SPI Tahoe |
|-------------------------------|-----------|----------------------|---------------------|------------------------|--------------------|-------------------------|--------------|------------|--------|--------------|-----------|

**Page Name: E7**

North American 1983 Datum. LatLong Grid

**IAP Map**  
**MOSQUITO**  
 10/27/2022





**IAP Map**  
**MOSQUITO**  
 10/27/2022

**IAP Map**  
**MOSQUITO**  
 CA-TNF-001371  
 10/27/2022

- Wildfire Daily Fire Perimeter
- Contained
- Completed Dozer Line
- Completed Hand Line

- Completed Road as Line
- Access or Improved Road
- Helispot
- Drop Point

- S Staging Area
- Fire Station
- W Water Source
- R Repeater
- ▲ Hazard

- SPI Camino

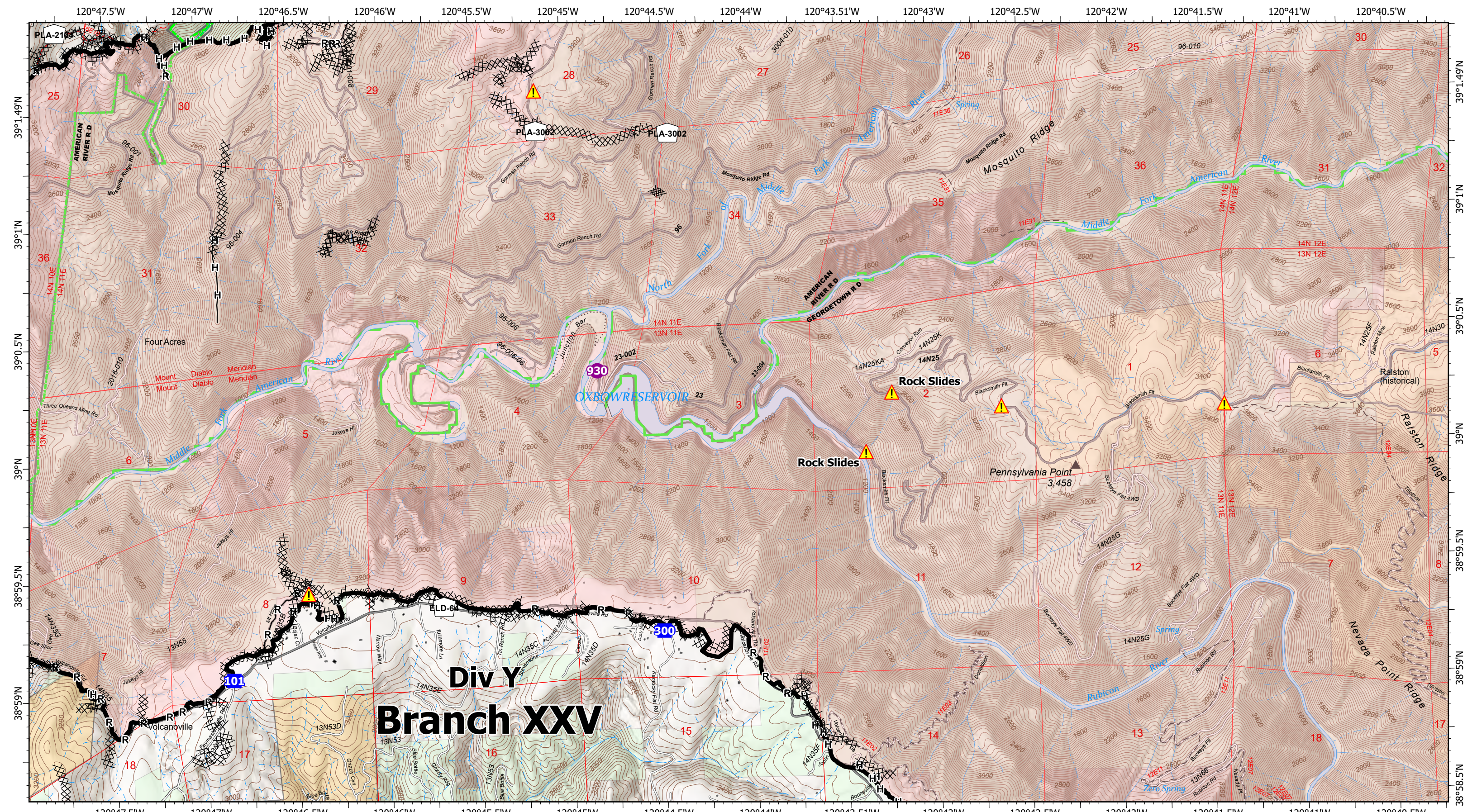
**Page Name: F4**



↑  
 North American 1983 Datum. LatLong Grid

**IAP Map**  
**MOSQUITO**  
 10/27/2022





**IAP Map**  
**MOSQUITO**  
 10/27/2022


**IAP Map**  
**MOSQUITO**  
 CA-TNF-001371  
 10/27/2022

- |                               |                        |            |
|-------------------------------|------------------------|------------|
| Wildfire Daily Fire Perimeter | Completed Road as Line | SPI Tahoe  |
| Contained                     | Helispot               | SPI Camino |
| Completed Dozer Line          | Drop Point             |            |
| Completed Hand Line           | Hazard                 |            |

**Page Name: F5**

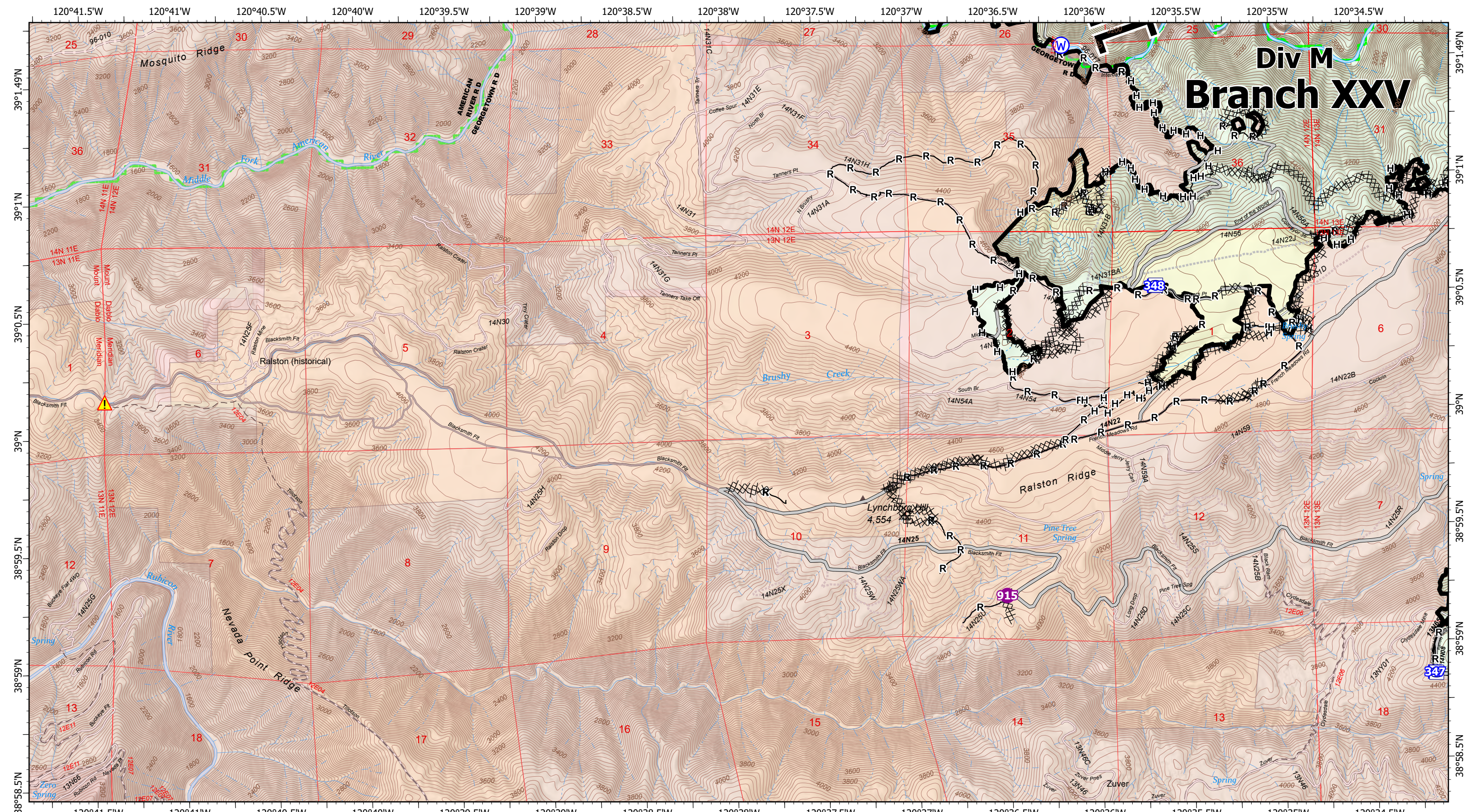
0 0.5 1 Miles

North American 1983 Datum. LatLong Grid



**IAP Map**  
**MOSQUITO**  
 10/27/2022





# Div M Branch XXV

**IAP Map**  
**MOSQUITO**  
 CA-TNF-001371  
 10/27/2022

- Wildfire Daily Fire Perimeter
- Contained
- Completed Dozer Line
- Completed Hand Line
- Completed Road as Line
- Access or Improved Road
- Helispot
- ⌋ Branch Break
- Drop Point
- Hot Spot - Spot Fire
- Hazard
- ⊙ Water Source
- SPI Tahoe

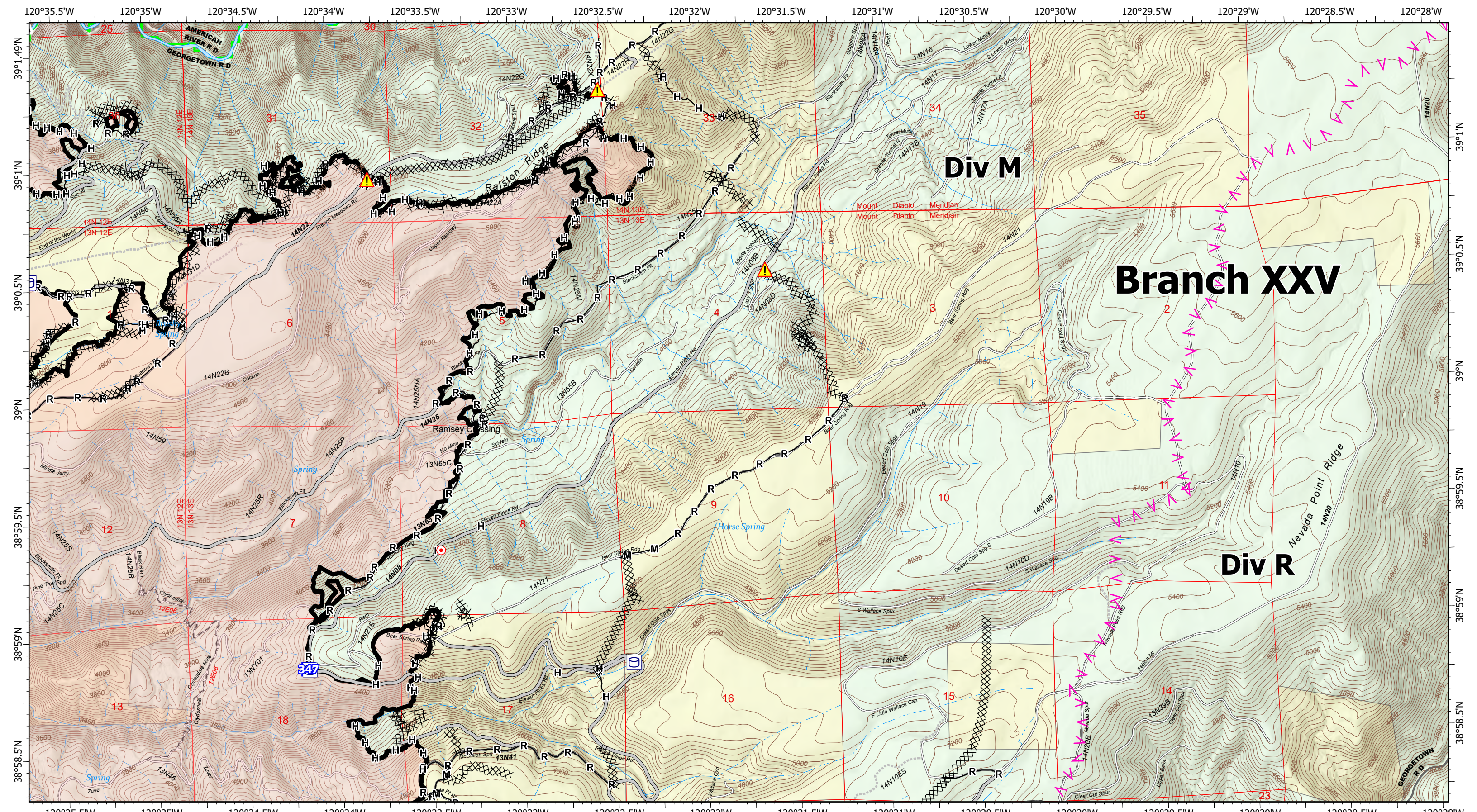
**Page Name: F6**



North American 1983 Datum. LatLong Grid

**IAP Map**  
**MOSQUITO**  
 10/27/2022






**IAP Map**  
**MOSQUITO**  
 10/27/2022

**IAP Map**  
**MOSQUITO**  
 CA-TNF-001371  
 10/27/2022

- |                               |           |                      |                     |                                   |                        |                    |                         |            |                      |        |           |
|-------------------------------|-----------|----------------------|---------------------|-----------------------------------|------------------------|--------------------|-------------------------|------------|----------------------|--------|-----------|
| Wildfire Daily Fire Perimeter | Contained | Completed Dozer Line | Completed Hand Line | Completed Mixed Construction Line | Completed Road as Line | Planned Fuel Break | Access or Improved Road | Drop Point | Hot Spot - Spot Fire | Hazard | SPI Tahoe |
|-------------------------------|-----------|----------------------|---------------------|-----------------------------------|------------------------|--------------------|-------------------------|------------|----------------------|--------|-----------|

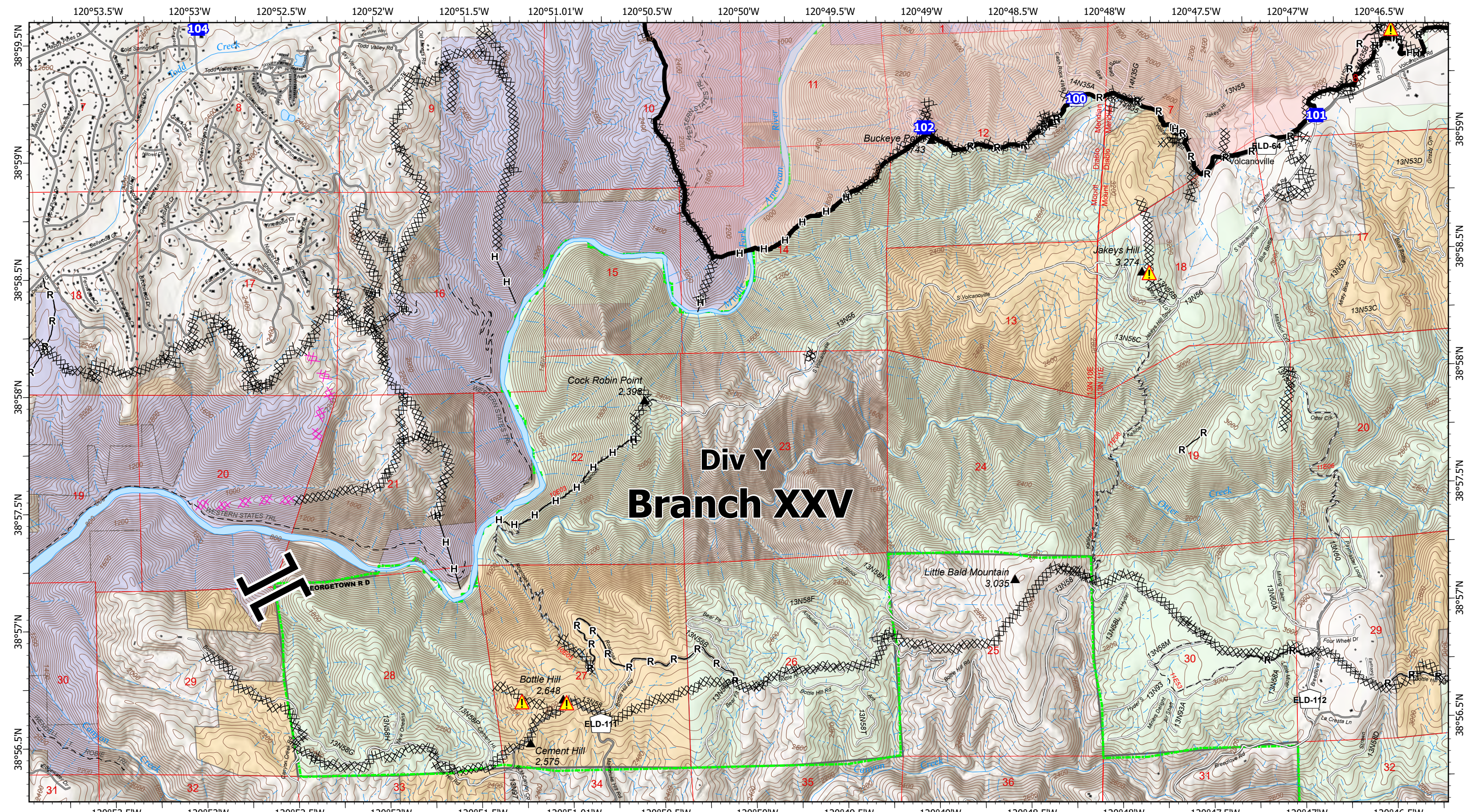
**Page Name: F7**



North American 1983 Datum. LatLong Grid

**IAP Map**  
**MOSQUITO**  
 10/27/2022





# Div Y Branch XXV

**IAP Map**  
MOSQUITO  
CA-TNF-001371  
10/27/2022

- Wildfire Daily Fire Perimeter
- Contained
- Completed Dozer Line
- Completed Hand Line
- Completed Road as Line
- X Planned Dozer Line
- Branch Break
- Drop Point
- ▲ Hazard
- SPI Camino

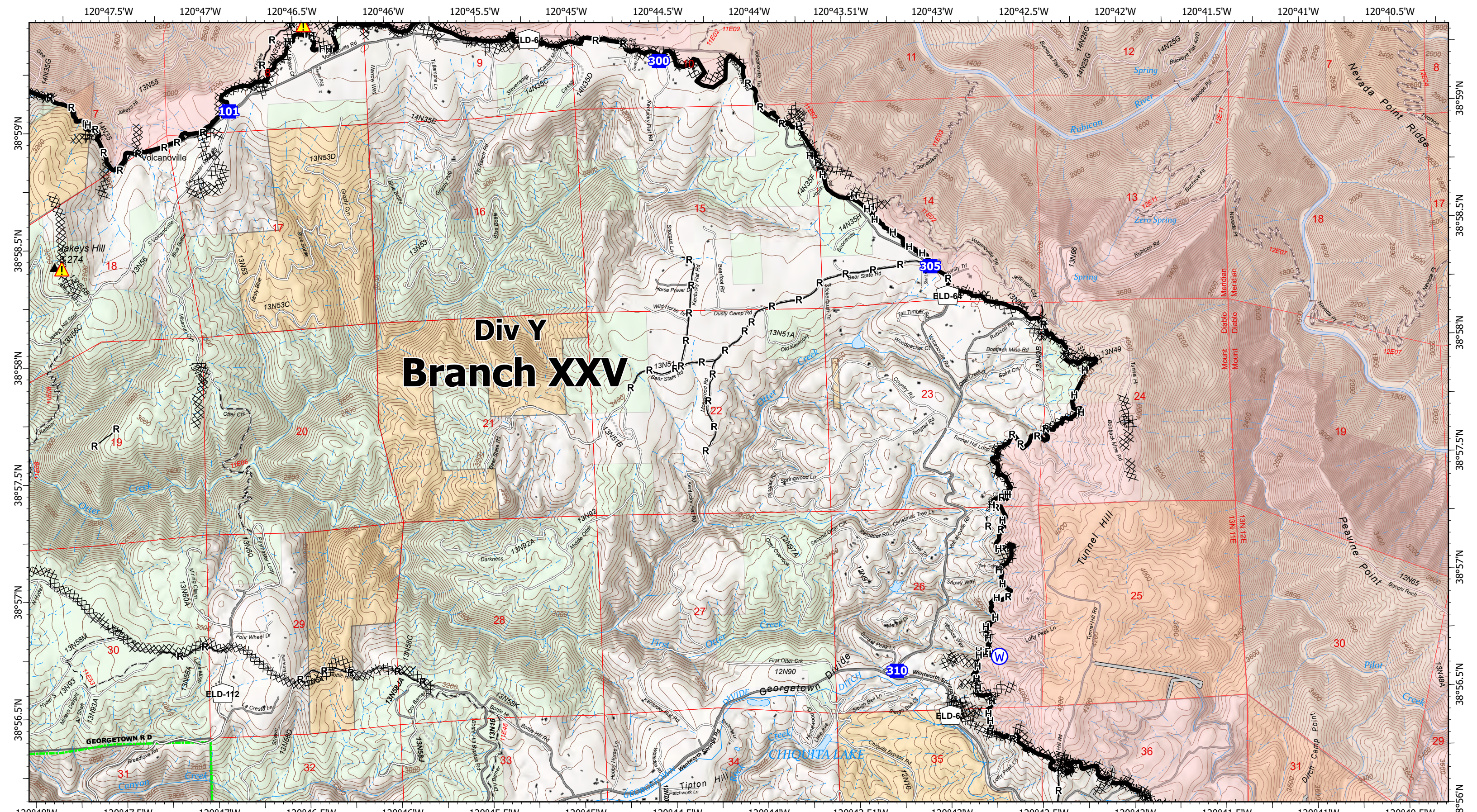
**Page Name: G4**



**↑**  
North American 1983 Datum. LatLong Grid

**IAP Map**  
MOSQUITO  
10/27/2022





# Div Y Branch XXV

**IAP Map**  
MOSQUITO  
CA-TNF-001371  
10/27/2022

- Wildfire Daily Fire Perimeter
- Contained
- Completed Dozer Line
- Completed Hand Line
- Completed Road as Line
- Access or Improved Road
- Helispot
- Drop Point
- Hazard
- Water Source
- SPI Tahoe
- SPI Camino

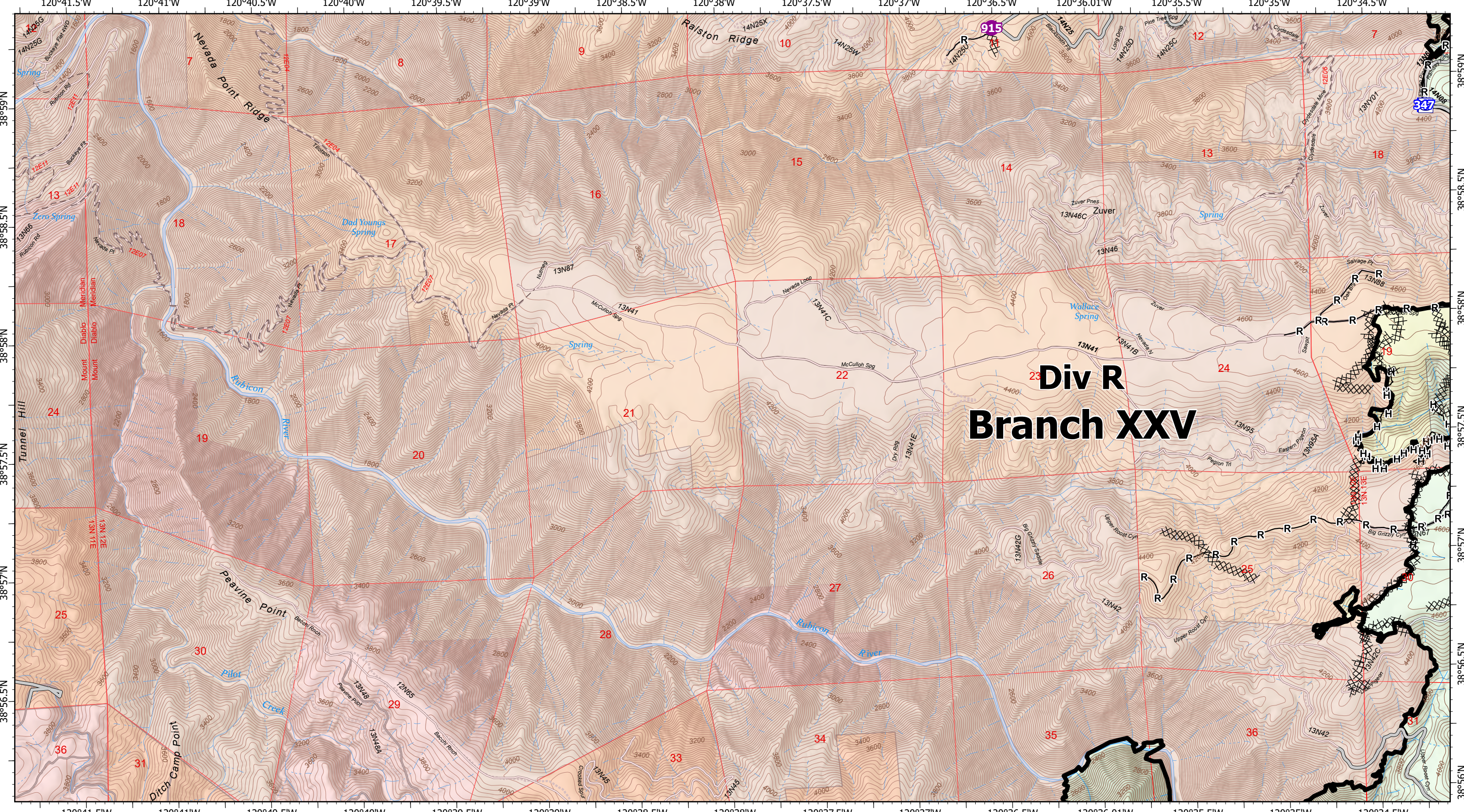
**Page Name: G5**



**↑**  
North American 1983 Datum. LatLong Grid

**IAP Map**  
MOSQUITO  
10/27/2022






# Div R Branch XXV

**IAP Map**  
**MOSQUITO**  
 CA-TNF-001371  
 10/27/2022

- Wildfire Daily Fire Perimeter
- Contained
- Completed Dozer Line
- Completed Hand Line
- Completed Road as Line
- Access or Improved Road
- Helispot
- Drop Point
- SPI Tahoe
- SPI Camino

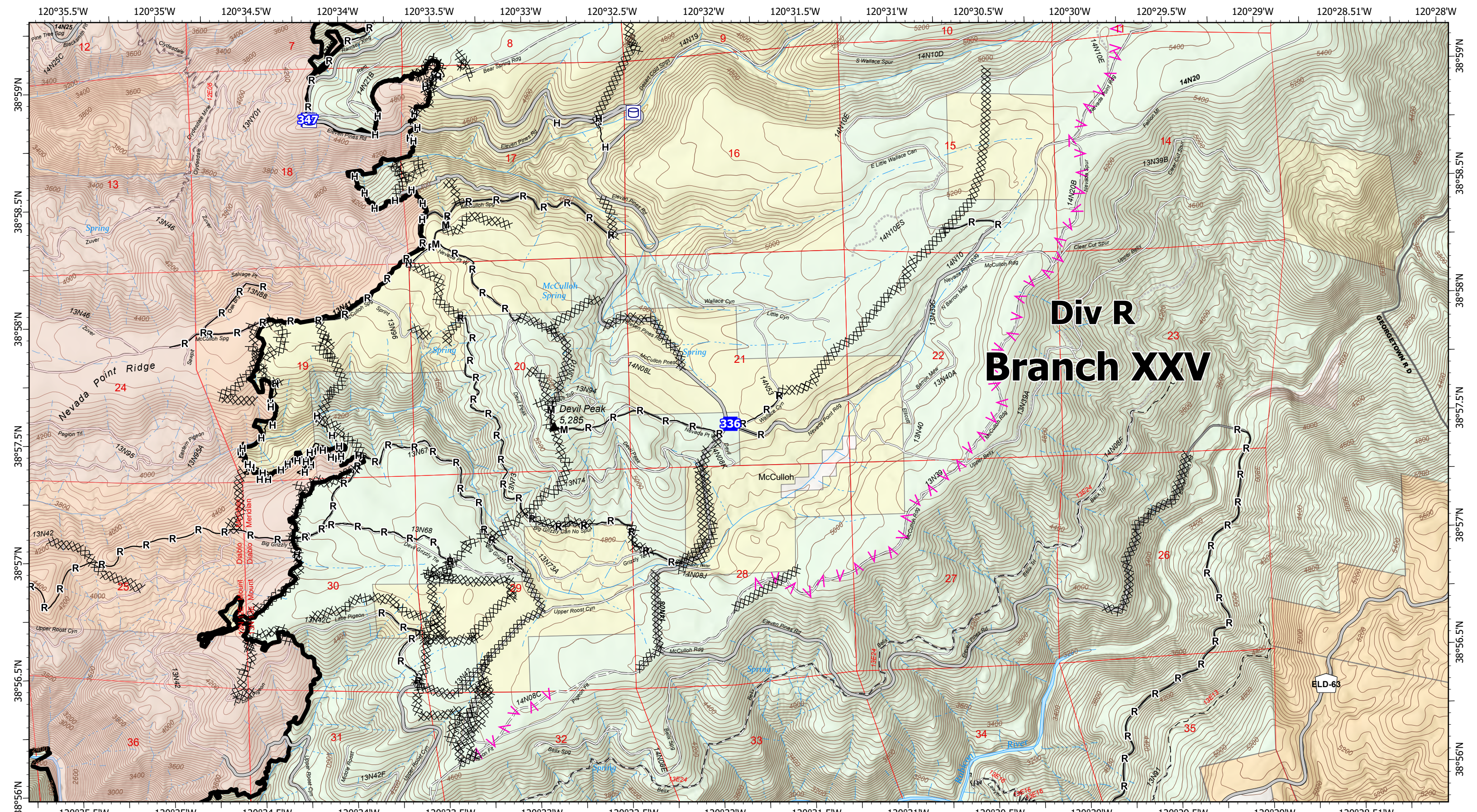
**Page Name: G6**



North American 1983 Datum. LatLong Grid

**IAP Map**  
**MOSQUITO**  
 10/27/2022





**Div R  
Branch XXV**

**IAP Map**  
**MOSQUITO**  
 10/27/2022

**IAP Map**  
**MOSQUITO**  
 CA-TNF-001371  
 10/27/2022

- |                               |           |                      |                     |                                   |                        |                    |                         |            |                      |           |            |
|-------------------------------|-----------|----------------------|---------------------|-----------------------------------|------------------------|--------------------|-------------------------|------------|----------------------|-----------|------------|
| Wildfire Daily Fire Perimeter | Contained | Completed Dozer Line | Completed Hand Line | Completed Mixed Construction Line | Completed Road as Line | Planned Fuel Break | Access or Improved Road | Drop Point | Hot Spot - Spot Fire | SPI Tahoe | SPI Camino |
|-------------------------------|-----------|----------------------|---------------------|-----------------------------------|------------------------|--------------------|-------------------------|------------|----------------------|-----------|------------|

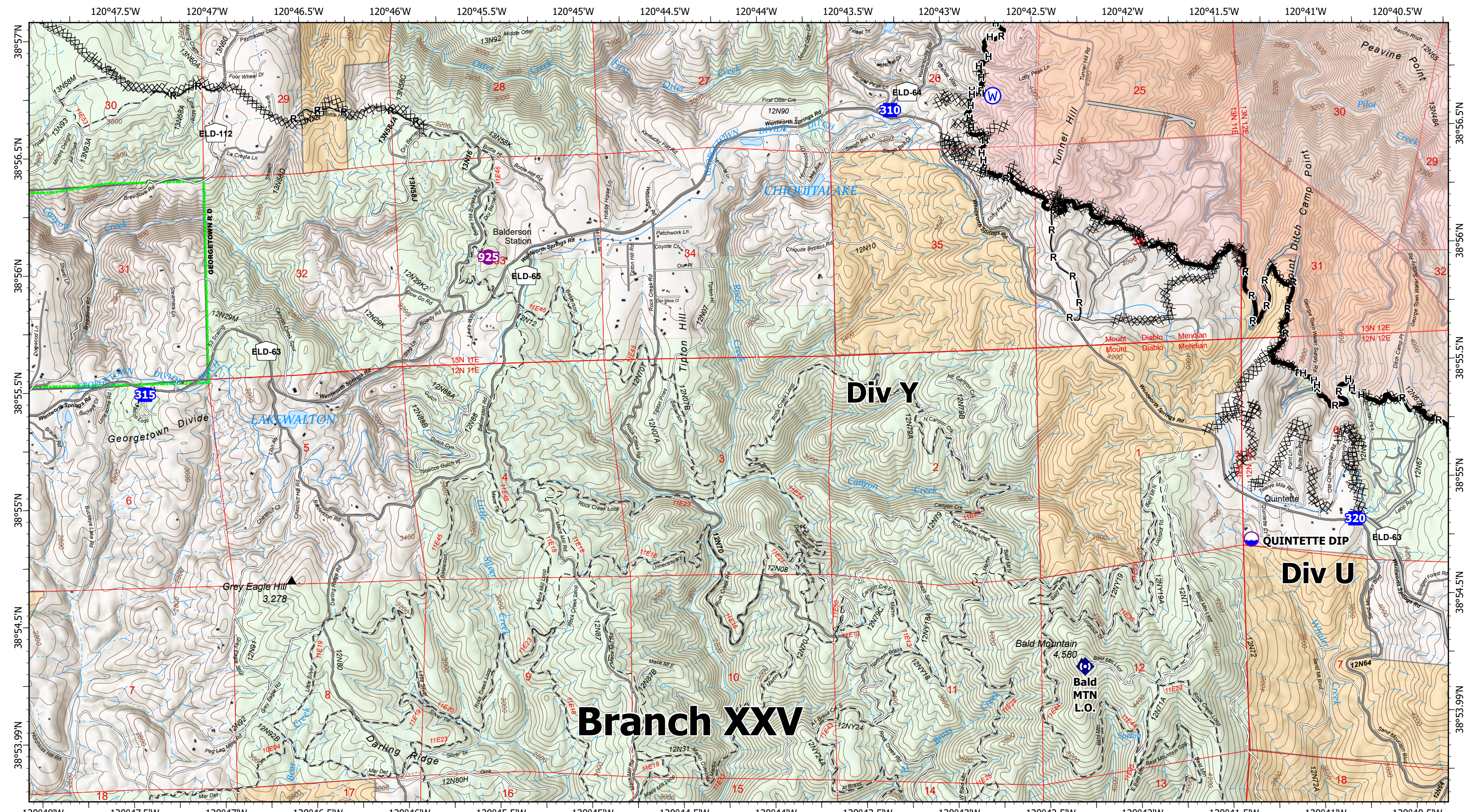
**Page Name: G7**



North American 1983 Datum, LatLong Grid



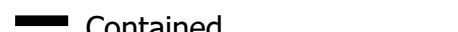





**IAP Map**  
**MOSQUITO**  
 10/27/2022




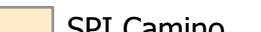







**IAP Map**  
**MOSQUITO**  
 10/27/2022

**IAP Map**  
**MOSQUITO**  
 CA-TNF-001371  
 10/27/2022

- |   |                               |   |                         |
|---|-------------------------------|---|-------------------------|
|  | Wildfire Daily Fire Perimeter |  | Completed Road as Line  |
|  | Contained                     |  | Access or Improved Road |
|  | Completed Dozer Line          |  | Dip Site                |
|  | Completed Hand Line           |  | Helispot                |

- |   |              |
|---|--------------|
|  | Drop Point   |
|  | Repeater     |
|  | Water Source |
|  | SPI Camino   |

**Page Name: H5**

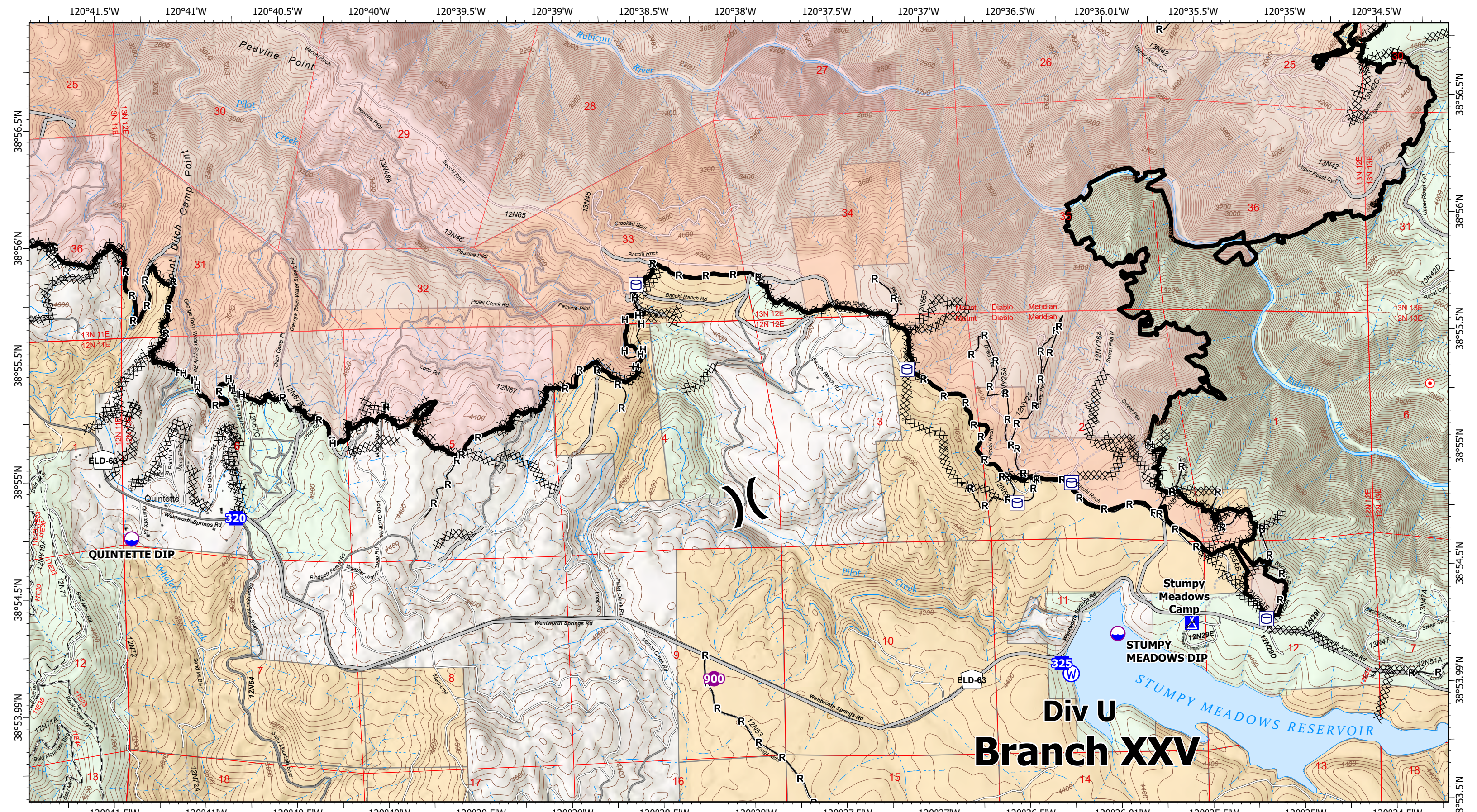




0 0.5 1 Miles

North American 1983 Datum. LatLong Grid

**IAP Map**  
**MOSQUITO**  
 10/27/2022





# Div U Branch XXV

**IAP Map**  
**MOSQUITO**  
 CA-TNF-001371  
 10/27/2022

- Wildfire Daily Fire Perimeter
- Contained
- Completed Dozer Line
- Completed Hand Line
- Completed Road as Line
- Access or Improved Road
- D Dip Site
- H Helispot
- Division Break
- D Drop Point
- X Camp
- Hot Spot - Spot Fire
- W Water Source
- SPI Tahoe
- SPI Camino

**Page Name: H6**

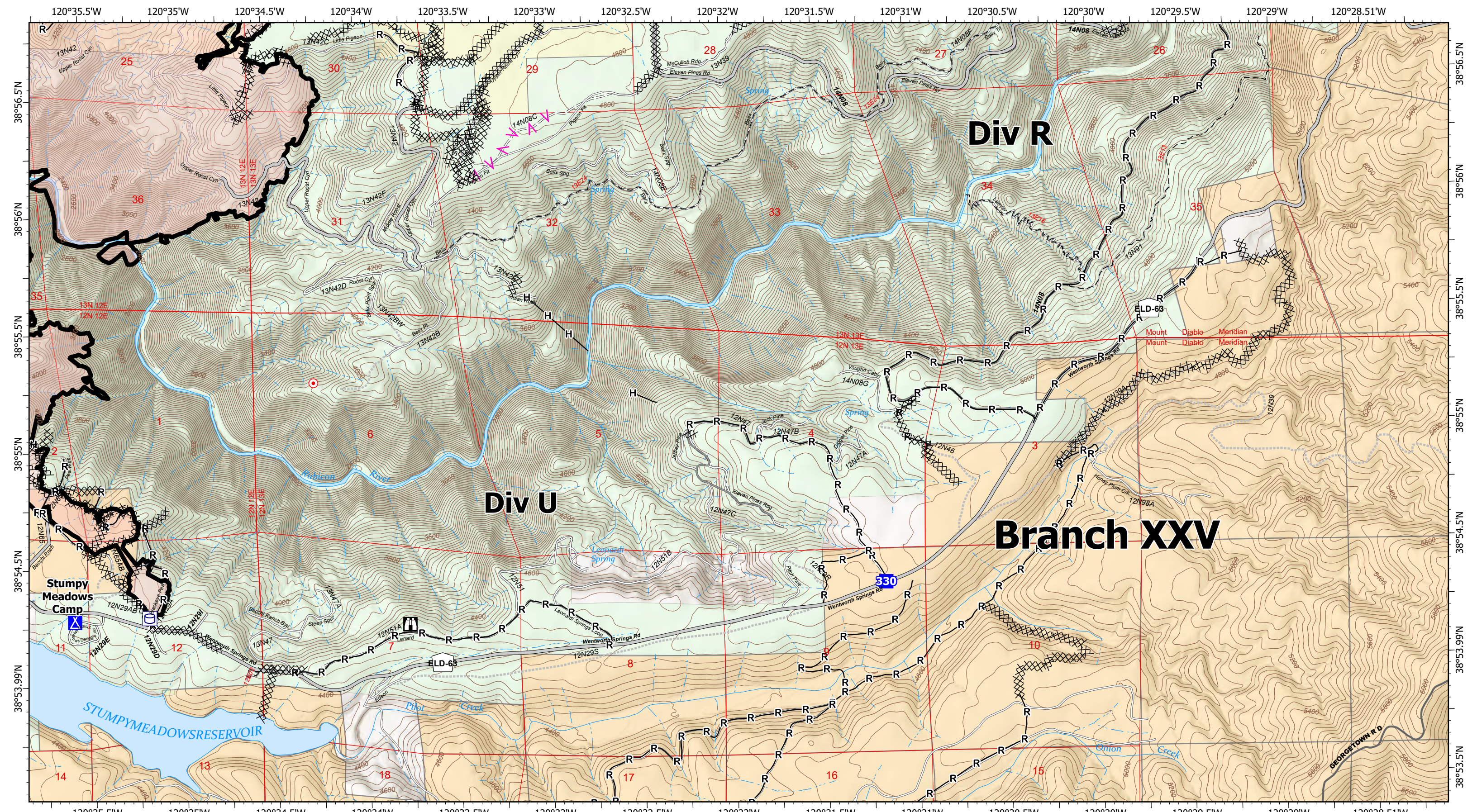
0 0.5 1 Miles

↑

North American 1983 Datum. LatLong Grid

**IAP Map**  
**MOSQUITO**  
10/27/2022





IAP Map  
 MOSQUITO  
 10/27/2022

**IAP Map**  
**MOSQUITO**  
 CA-TNF-001371  
 10/27/2022

- Wildfire Daily Fire Perimeter
- Contained
- Completed Dozer Line
- Completed Hand Line

- Completed Road as Line
- ^ Planned Fuel Break
- Access or Improved Road
- Dip Site

- X Drop Point
- X Camp
- H Lookout
- Hot Spot - Spot Fire

- SPI Tahoe
- SPI Camino

**Page Name: H7**



↑  
 North American 1983 Datum. LatLong Grid

IAP Map  
 MOSQUITO  
 10/27/2022