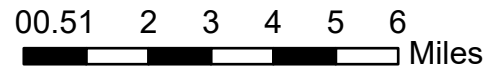



IAP Map  
MOSQUITO  
10/28/2022



# Grid Index

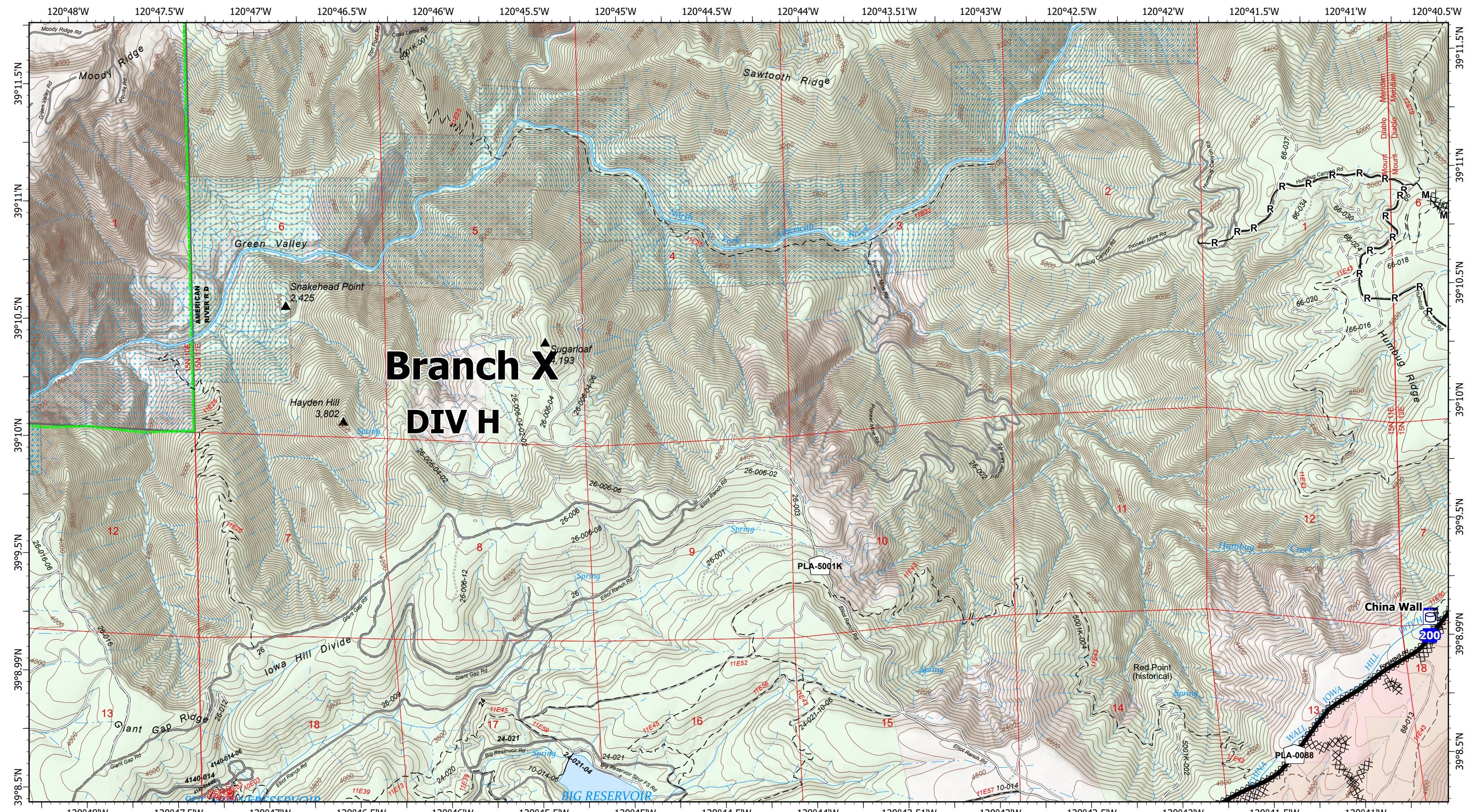
IAP Map  
MOSQUITO  
CA-TNF-001371  
10/28/2022



North American 1983 Datum. LatLong Grid

IAP Map  
MOSQUITO  
10/28/2022





# Branch X DIV H

**IAP Map**  
**MOSQUITO**  
 10/28/2022

**IAP Map**  
**MOSQUITO**  
 CA-TNF-001371  
 10/28/2022

- Wildfire Daily Fire Perimeter
- Contained
- Completed Dozer Line
- Completed Mixed Construction Line

- Completed Road as Line
- Drop Point
- Camp

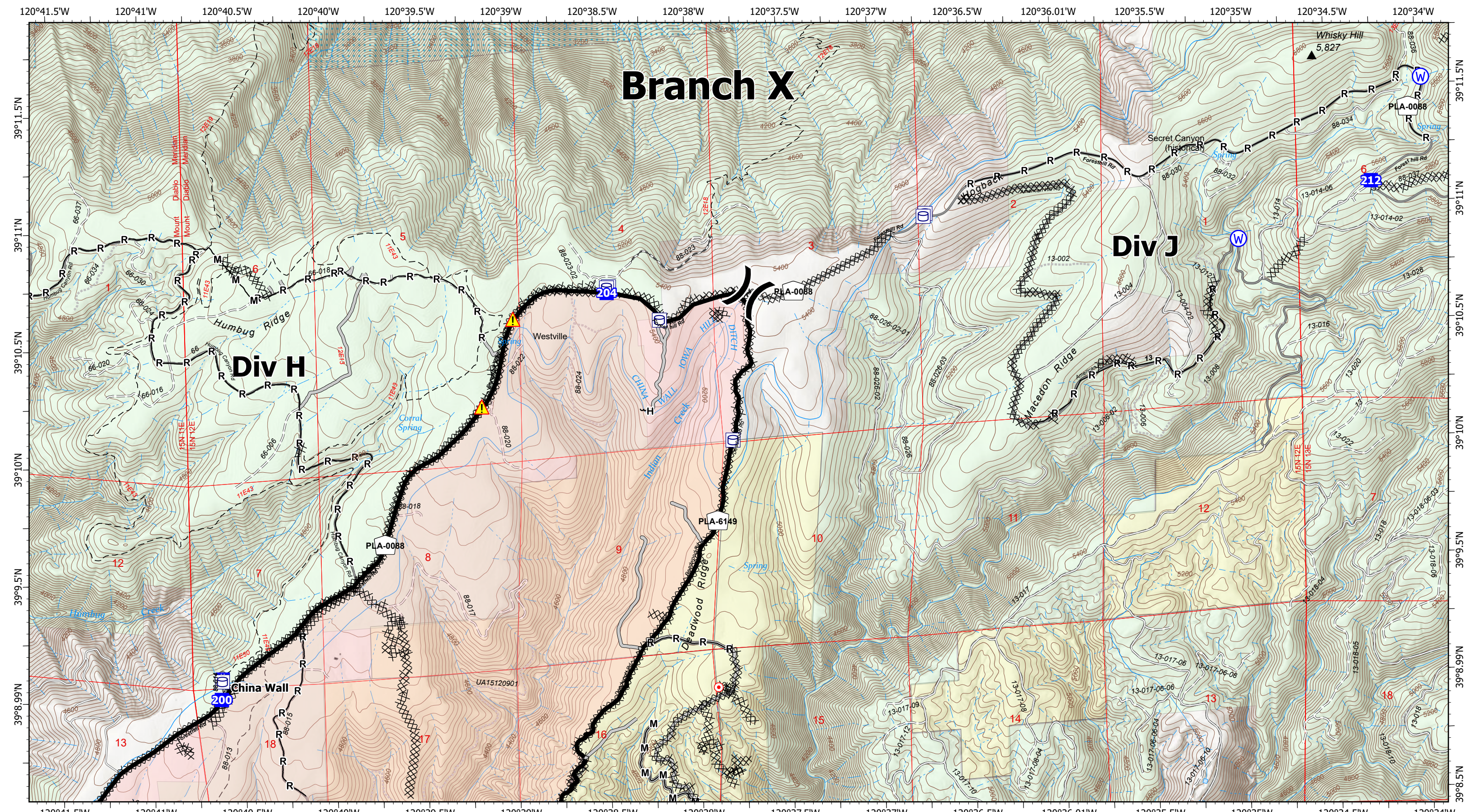
**Page Name: B5**



North American 1983 Datum. LatLong Grid

**IAP Map**  
**MOSQUITO**  
 10/28/2022





# Branch X

# Div J

# Div H

**IAP Map**  
**MOSQUITO**  
 10/28/2022

**IAP Map**  
**MOSQUITO**  
 CA-TNF-001371  
 10/28/2022

- |                                   |                         |                      |
|-----------------------------------|-------------------------|----------------------|
| Wildfire Daily Fire Perimeter     | Completed Road as Line  | Hot Spot - Spot Fire |
| Contained                         | Access or Improved Road | Hazard               |
| Completed Dozer Line              | Division Break          | Water Source         |
| Completed Hand Line               | Drop Point              | SPI Tahoe            |
| Completed Mixed Construction Line | Camp                    |                      |

**Page Name: B6**

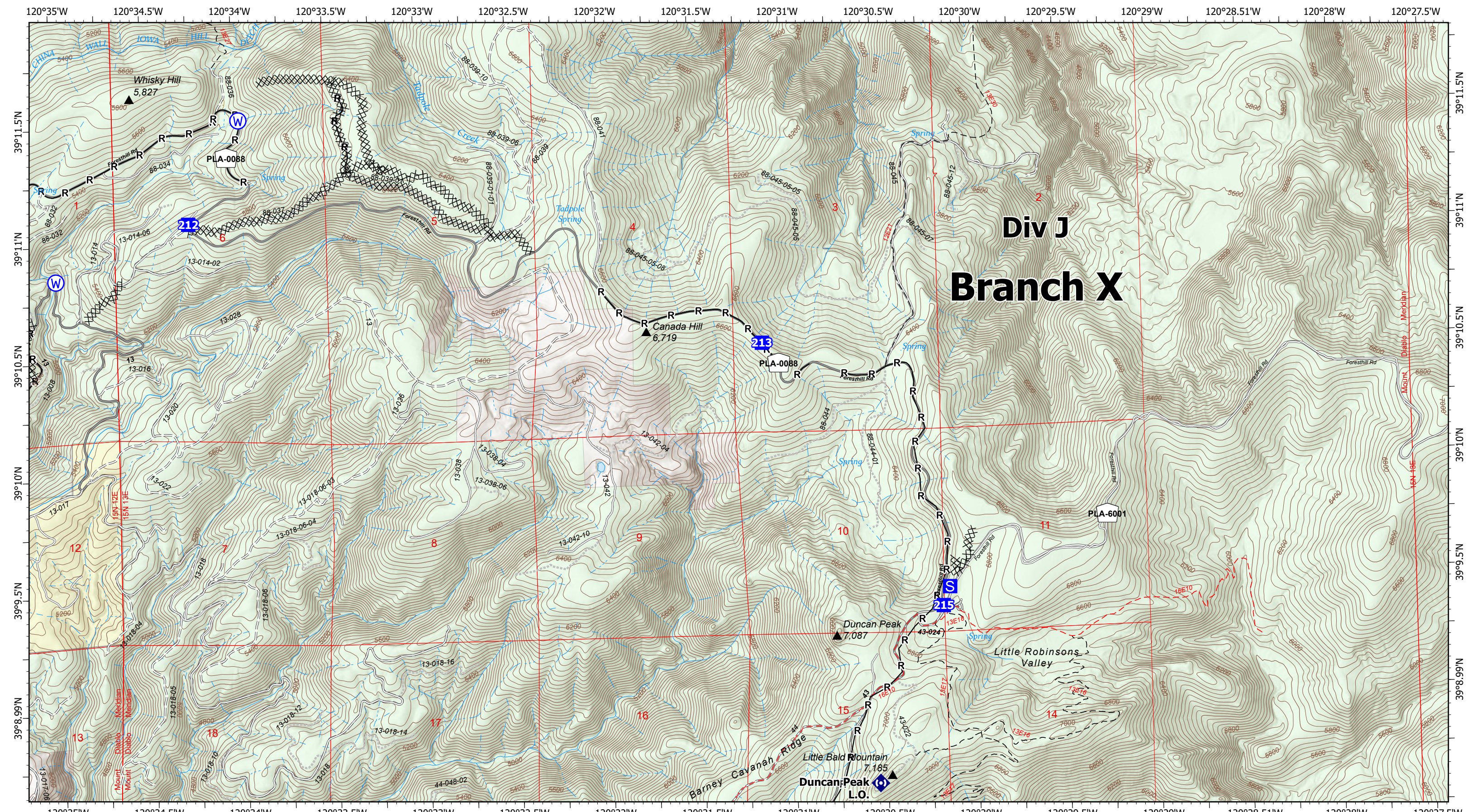
0 0.5 1 Miles

North American 1983 Datum. LatLong Grid



**IAP Map**  
**MOSQUITO**  
 10/28/2022






# Div J Branch X

**IAP Map**  
**MOSQUITO**  
 10/28/2022

**IAP Map**  
**MOSQUITO**  
 CA-TNF-001371  
 10/28/2022

- Completed Dozer Line
- Completed Road as Line
- Drop Point
- Staging Area
- Repeater
- W Water Source
- SPI Tahoe

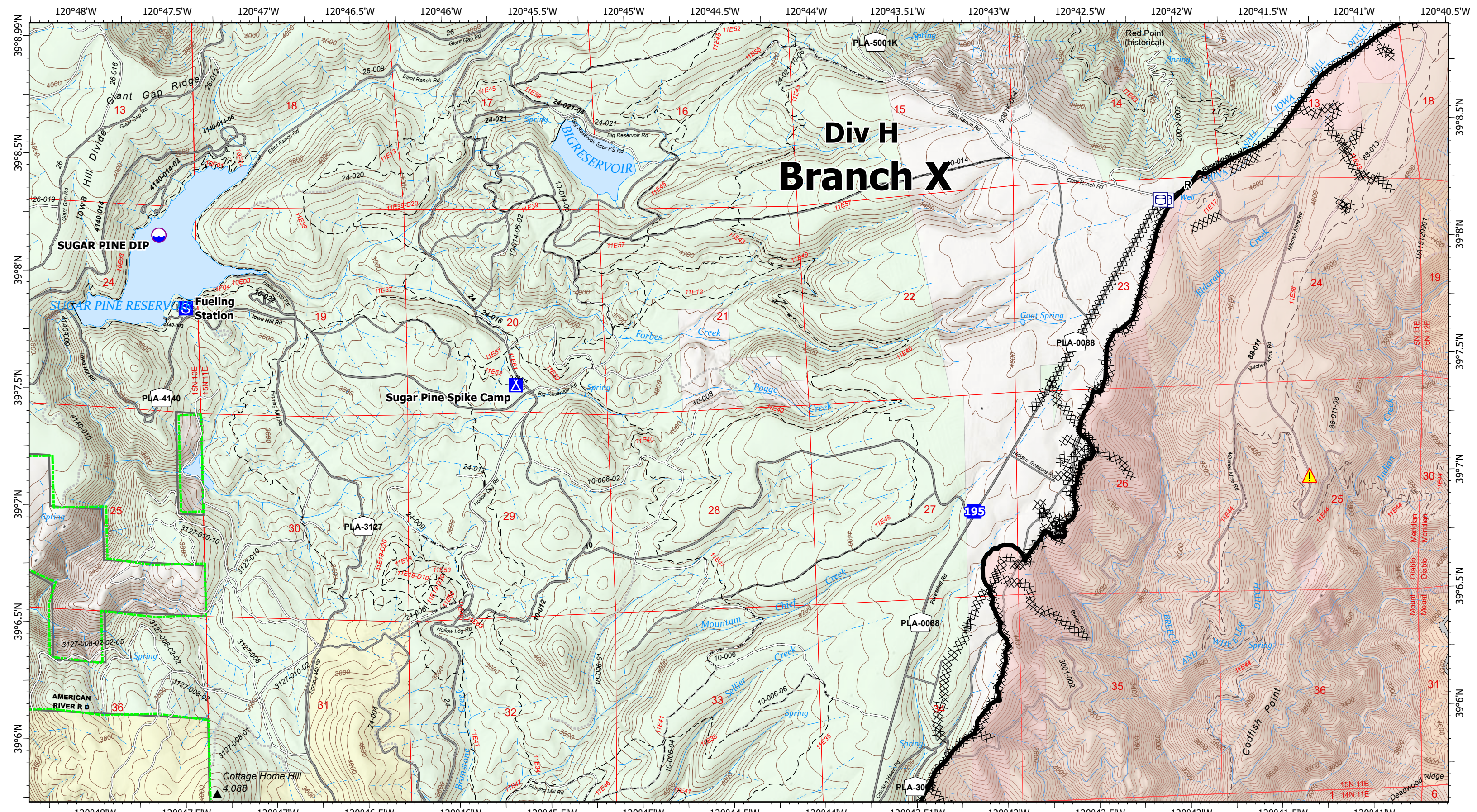
**Page Name: B7**



North American 1983 Datum. LatLong Grid

**IAP Map**  
**MOSQUITO**  
 10/28/2022






# Div H Branch X

**IAP Map**  
MOSQUITO  
CA-TNF-001371  
10/28/2022

- Wildfire Daily Fire Perimeter
- Contained
- Other
- Completed Dozer Line
- Completed Road as Line
- Access or Improved Road
- Other
- Camp
- Staging Area
- Hazard
- SPI Tahoe
- X Dip Site
- S Drop Point
- ! Hazard

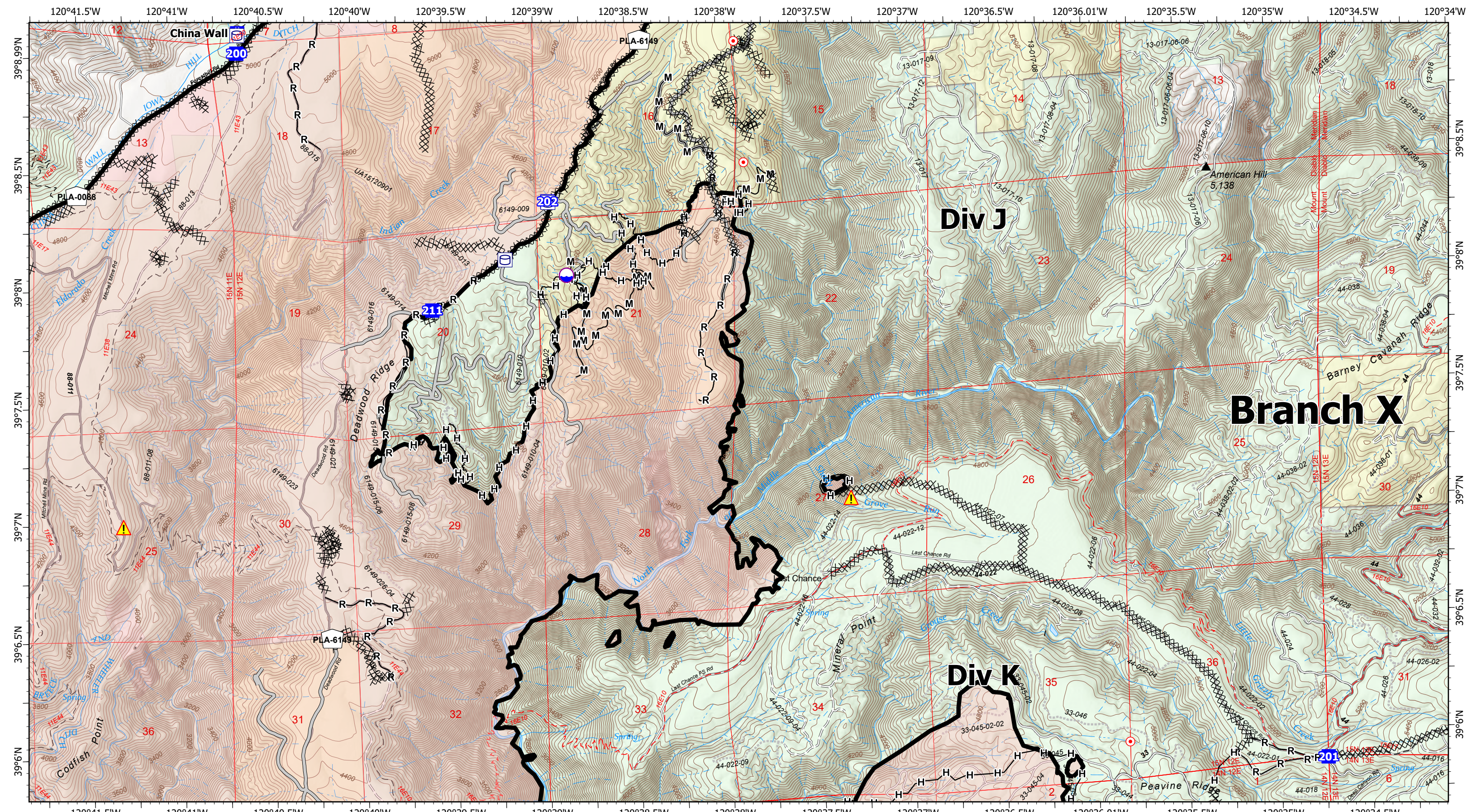
**Page Name: C5**



**↑**  
North American 1983 Datum. LatLong Grid

**IAP Map**  
MOSQUITO  
10/28/2022






**IAP Map**  
**MOSQUITO**  
 10/28/2022

**IAP Map**  
**MOSQUITO**  
 CA-TNF-001371  
 10/28/2022

- |                               |                                   |                         |                      |
|-------------------------------|-----------------------------------|-------------------------|----------------------|
| Wildfire Daily Fire Perimeter | Contained                         | Completed Road as Line  | Camp                 |
| Completed Dozer Line          | Completed Hand Line               | Access or Improved Road | Hot Spot - Spot Fire |
| Completed Hand Line           | Completed Mixed Construction Line | Other                   | Hazard               |
| Drop Point                    |                                   | Dip Site                | SPI Tahoe            |

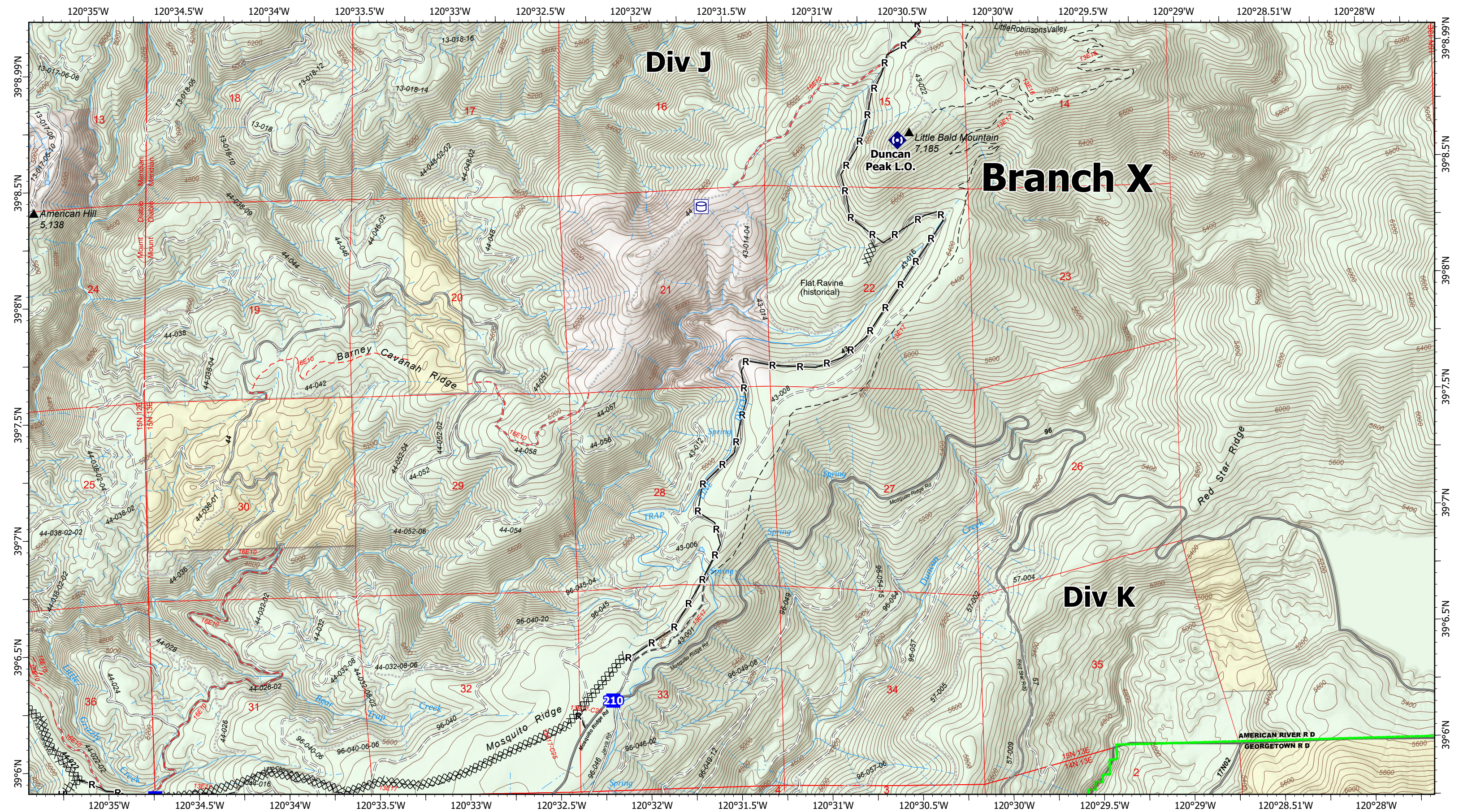
**Page Name: C6**



North American 1983 Datum. LatLong Grid

**IAP Map**  
**MOSQUITO**  
 10/28/2022





**Div J**

**Branch X**


**Div K**

**IAP Map**  
**MOSQUITO**  
 10/28/2022

**IAP Map**  
**MOSQUITO**  
 CA-TNF-001371  
 10/28/2022

- Completed Dozer Line
- Completed Hand Line
- Completed Road as Line
- Drop Point
- Repeater
- SPI Tahoe

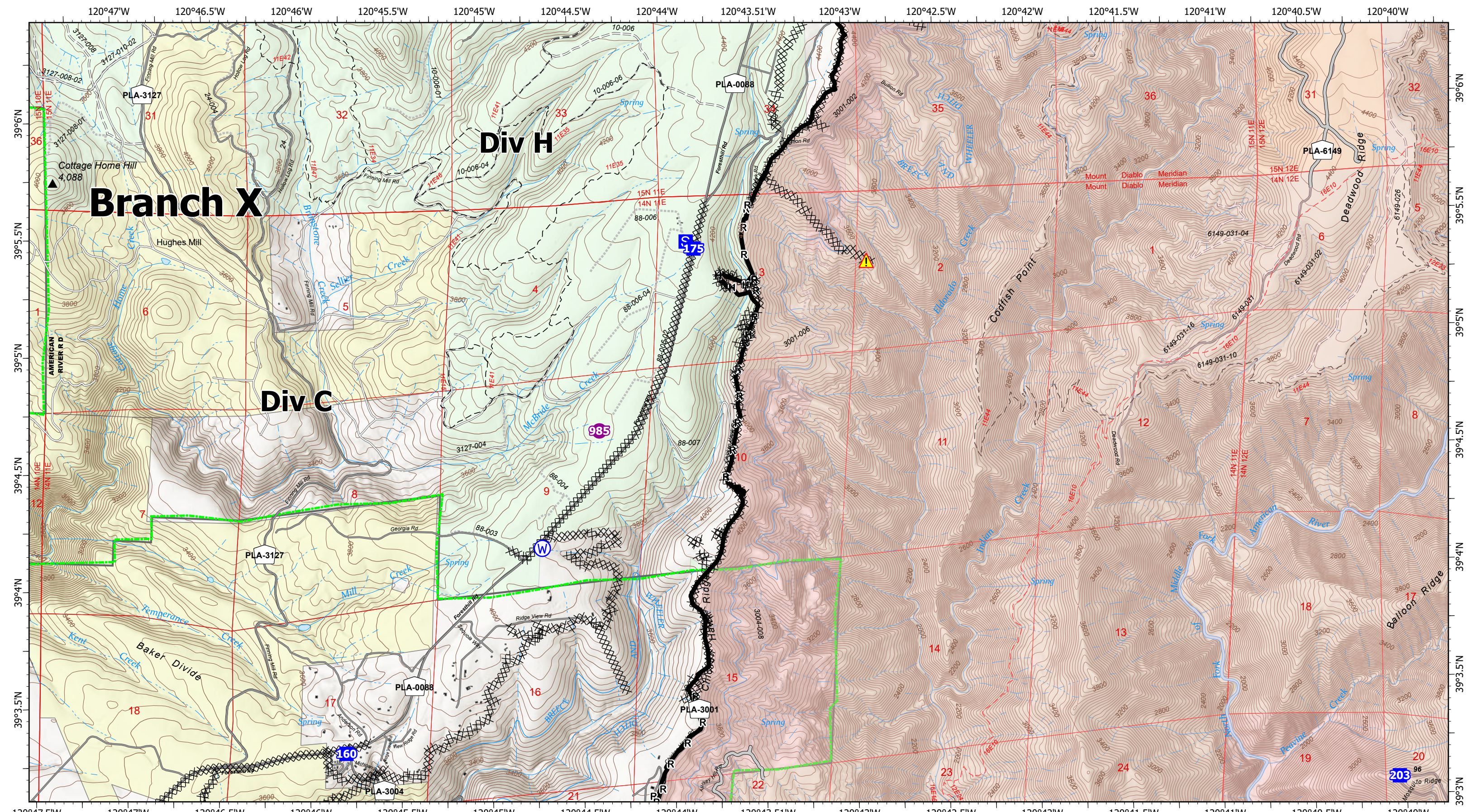
**Page Name: C7**



North American 1983 Datum. LatLong Grid

**IAP Map**  
**MOSQUITO**  
 10/28/2022






**IAP Map**  
**MOSQUITO**  
 CA-TNF-001371  
 10/28/2022

- Wildfire Daily Fire Perimeter
- Contained
- Completed Dozer Line
- Completed Hand Line
- Completed Road as Line
- Access or Improved Road
- Other
- Helispot
- Drop Point
- Staging Area
- ▲ Hazard
- Water Source
- SPI Tahoe

**Page Name: D5**

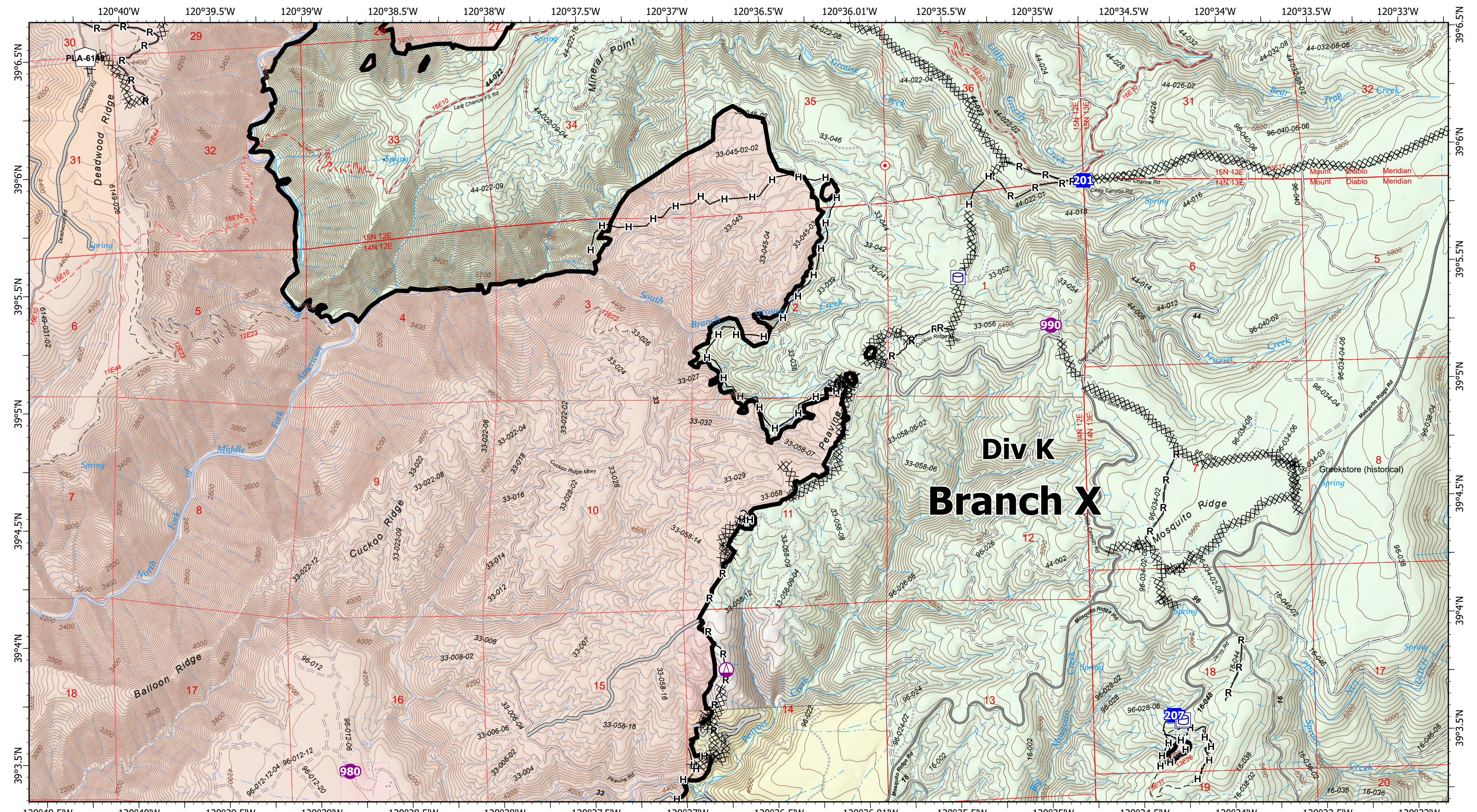
0 0.5 1 Miles

North American 1983 Datum. LatLong Grid



**IAP Map**  
**MOSQUITO**  
 10/28/2022





# Div K Branch X

**IAP Map**  
**MOSQUITO**  
 10/28/2022

**IAP Map**  
**MOSQUITO**  
 CA-TNF-001371  
 10/28/2022

- |                               |           |                      |                         |                      |
|-------------------------------|-----------|----------------------|-------------------------|----------------------|
| Wildfire Daily Fire Perimeter | Contained | Completed Dozer Line | Completed Road as Line  | Drop Point           |
| Completed Hand Line           | Helispot  | Sling Site           | Access or Improved Road | Hot Spot - Spot Fire |
|                               |           |                      |                         | SPI Tahoe            |

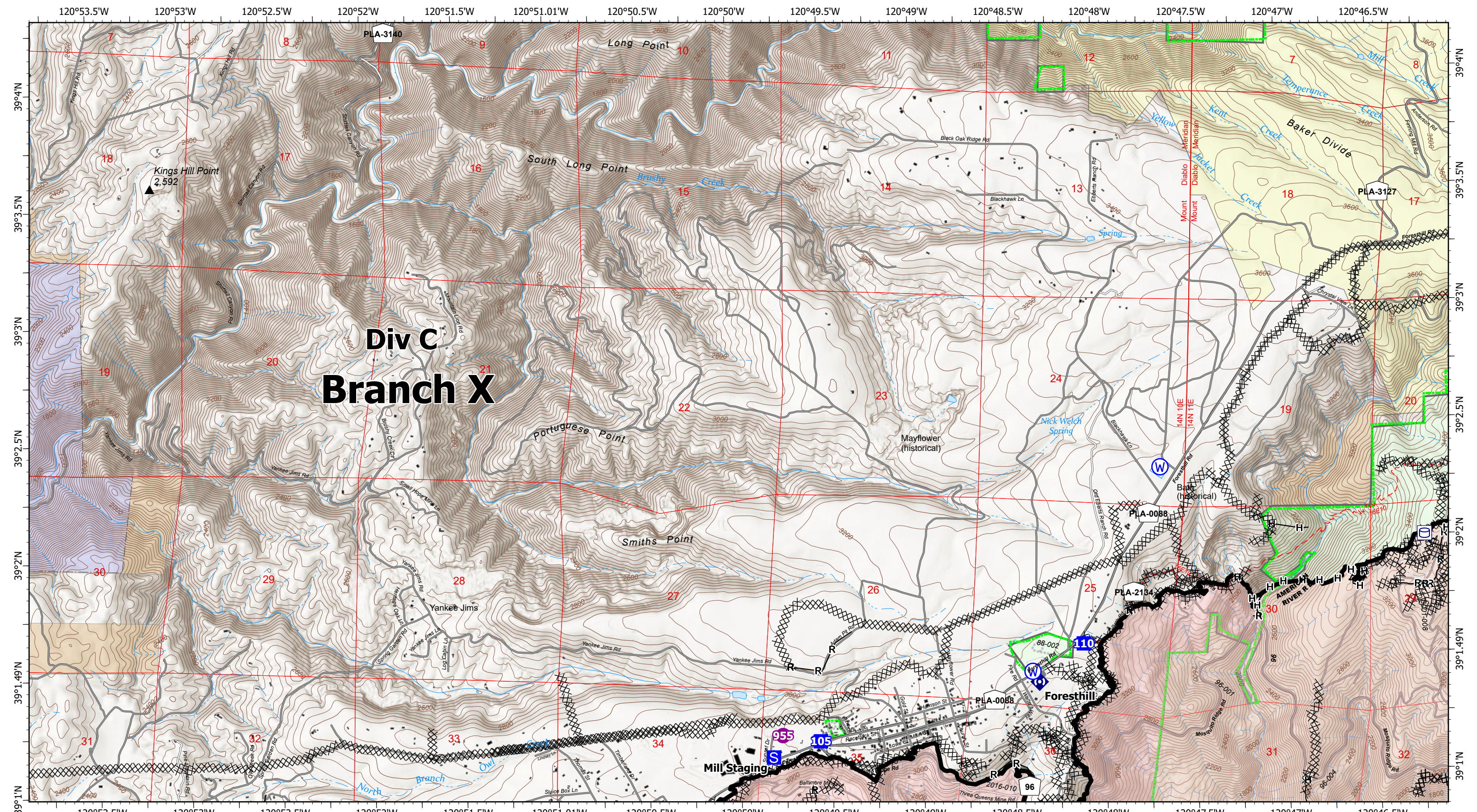
**Page Name: D6**

0 0.5 1 Miles

North American 1983 Datum. LatLong Grid

**IAP Map**  
**MOSQUITO**  
 10/28/2022






# Div C Branch X

**IAP Map**  
**MOSQUITO**  
 10/28/2022

**IAP Map**  
**MOSQUITO**  
 CA-TNF-001371  
 10/28/2022

- |                               |                        |              |
|-------------------------------|------------------------|--------------|
| Wildfire Daily Fire Perimeter | Completed Road as Line | Fire Station |
| Contained                     | Helispot               | Repeater     |
| Completed Dozer Line          | Drop Point             | Water Source |
| Completed Hand Line           | Staging Area           | SPI Tahoe    |

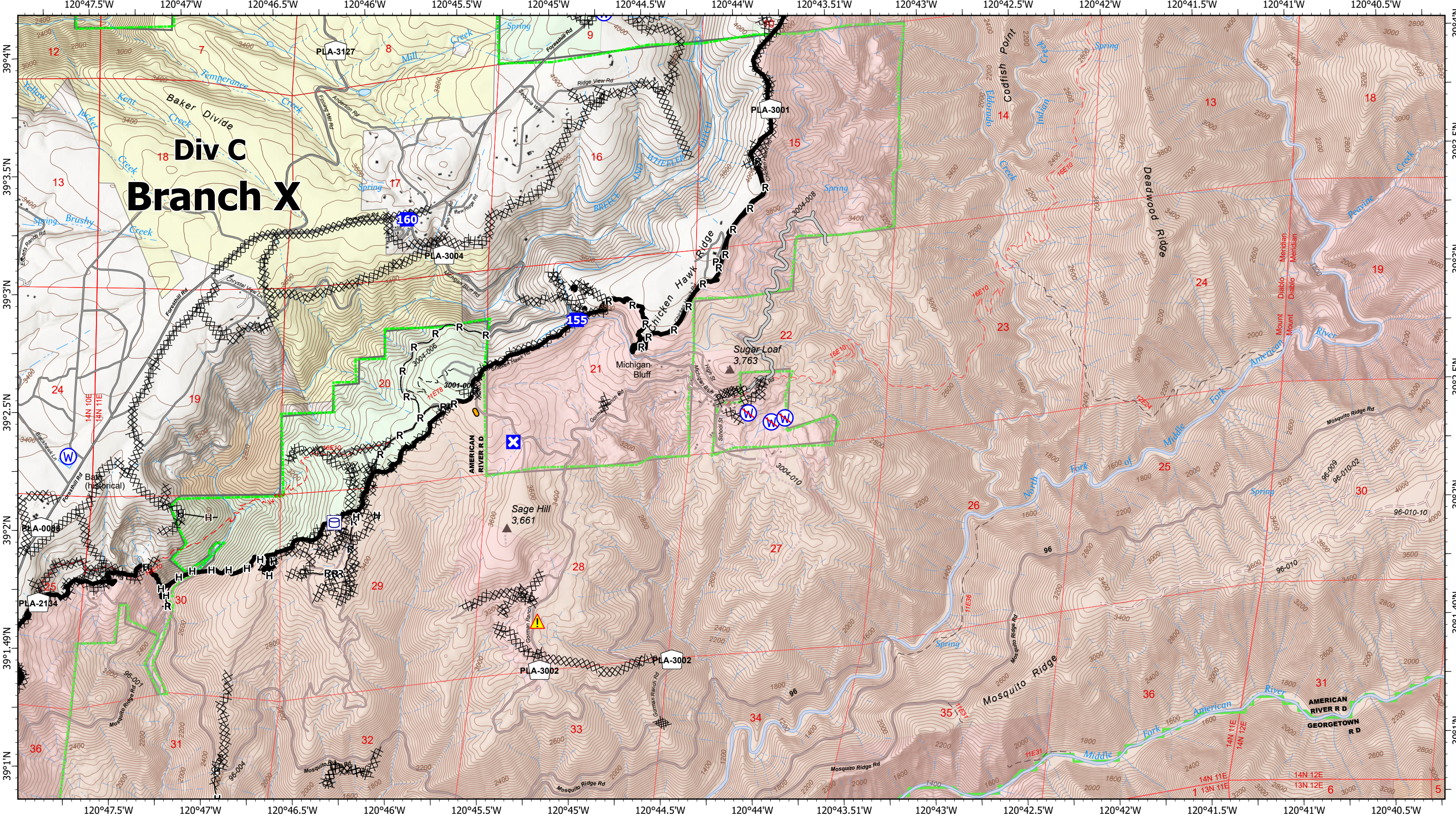
**Page Name: E4**



North American 1983 Datum, LatLong Grid

**IAP Map**  
**MOSQUITO**  
 10/28/2022






**IAP Map**  
**MOSQUITO**  
 CA-TNF-001371  
 10/28/2022

- Wildfire Daily Fire Perimeter
- Contained
- Completed Dozer Line
- Completed Hand Line
- Completed Road as Line
- Access or Improved Road
- Management Action Point
- Drop Point
- Closure
- Hazard
- Water Source
- Restricted Water Source
- SPI Tahoe

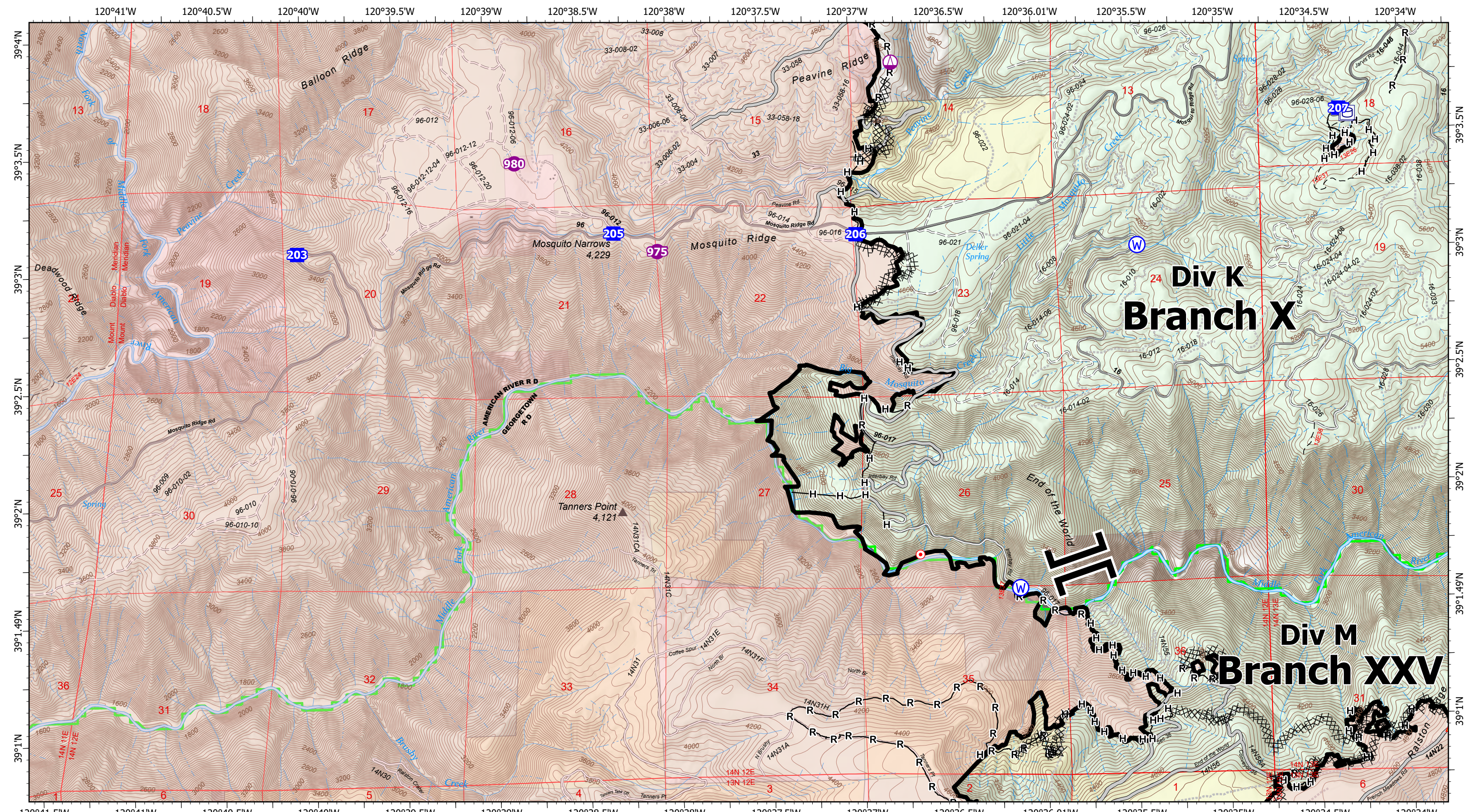
**Page Name: E5**



**↑**  
 North American 1983 Datum. LatLong Grid

**IAP Map**  
**MOSQUITO**  
 10/28/2022






**Div K  
Branch X**

**Div M  
Branch XXV**

**IAP Map**  
MOSQUITO  
CA-TNF-001371  
10/28/2022

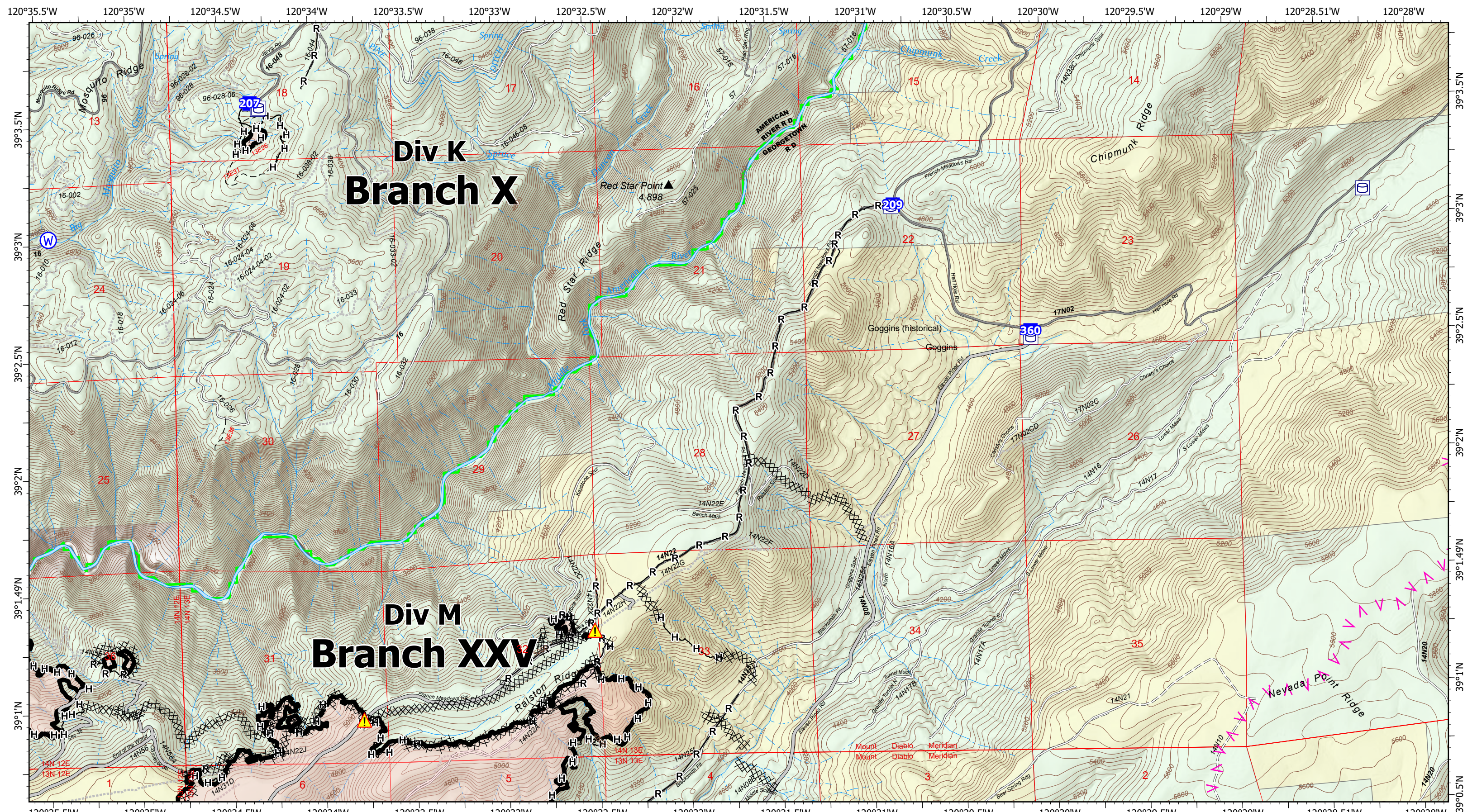
- Wildfire Daily Fire Perimeter
- Contained
- Completed Dozer Line
- Completed Hand Line
- Completed Road as Line
- Access or Improved Road
- Helispot
- Sling Site
- Branch Break
- Drop Point
- Hot Spot - Spot Fire
- Hazard
- Water Source
- SPI Tahoe

**Page Name: E6**



**↑**  
North American 1983 Datum. LatLong Grid  
**IAP Map**  
**MOSQUITO**  
10/28/2022





**Div K  
Branch X**

**Div M  
Branch XXV**

**IAP Map**  
**MOSQUITO**  
 10/28/2022

**IAP Map**  
**MOSQUITO**  
 CA-TNF-001371  
 10/28/2022

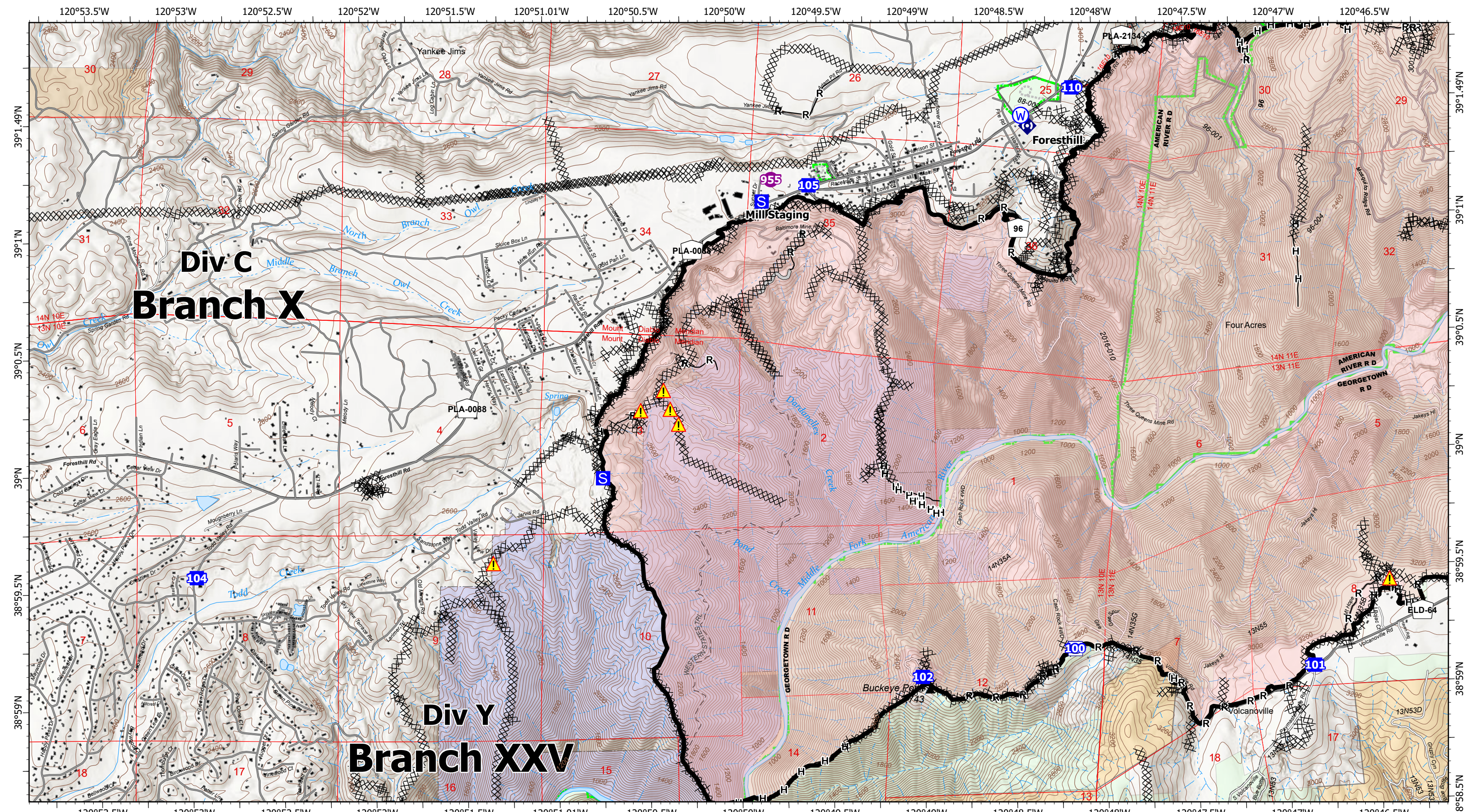
- |                               |           |                      |                     |                        |                    |                         |              |            |        |              |           |
|-------------------------------|-----------|----------------------|---------------------|------------------------|--------------------|-------------------------|--------------|------------|--------|--------------|-----------|
| Wildfire Daily Fire Perimeter | Contained | Completed Dozer Line | Completed Hand Line | Completed Road as Line | Planned Fuel Break | Access or Improved Road | Branch Break | Drop Point | Hazard | Water Source | SPI Tahoe |
|-------------------------------|-----------|----------------------|---------------------|------------------------|--------------------|-------------------------|--------------|------------|--------|--------------|-----------|

**Page Name: E7**

North American 1983 Datum. LatLong Grid

**IAP Map**  
**MOSQUITO**  
 10/28/2022






IAP Map  
MOSQUITO  
10/28/2022

**IAP Map**  
MOSQUITO  
CA-TNF-001371  
10/28/2022

- Wildfire Daily Fire Perimeter
- Contained
- Completed Dozer Line
- Completed Hand Line
- Completed Road as Line
- Access or Improved Road
- Helispot
- Drop Point
- Fire Station
- S Staging Area
- R Repeater
- ▲ Hazard
- Water Source
- SPI Camino

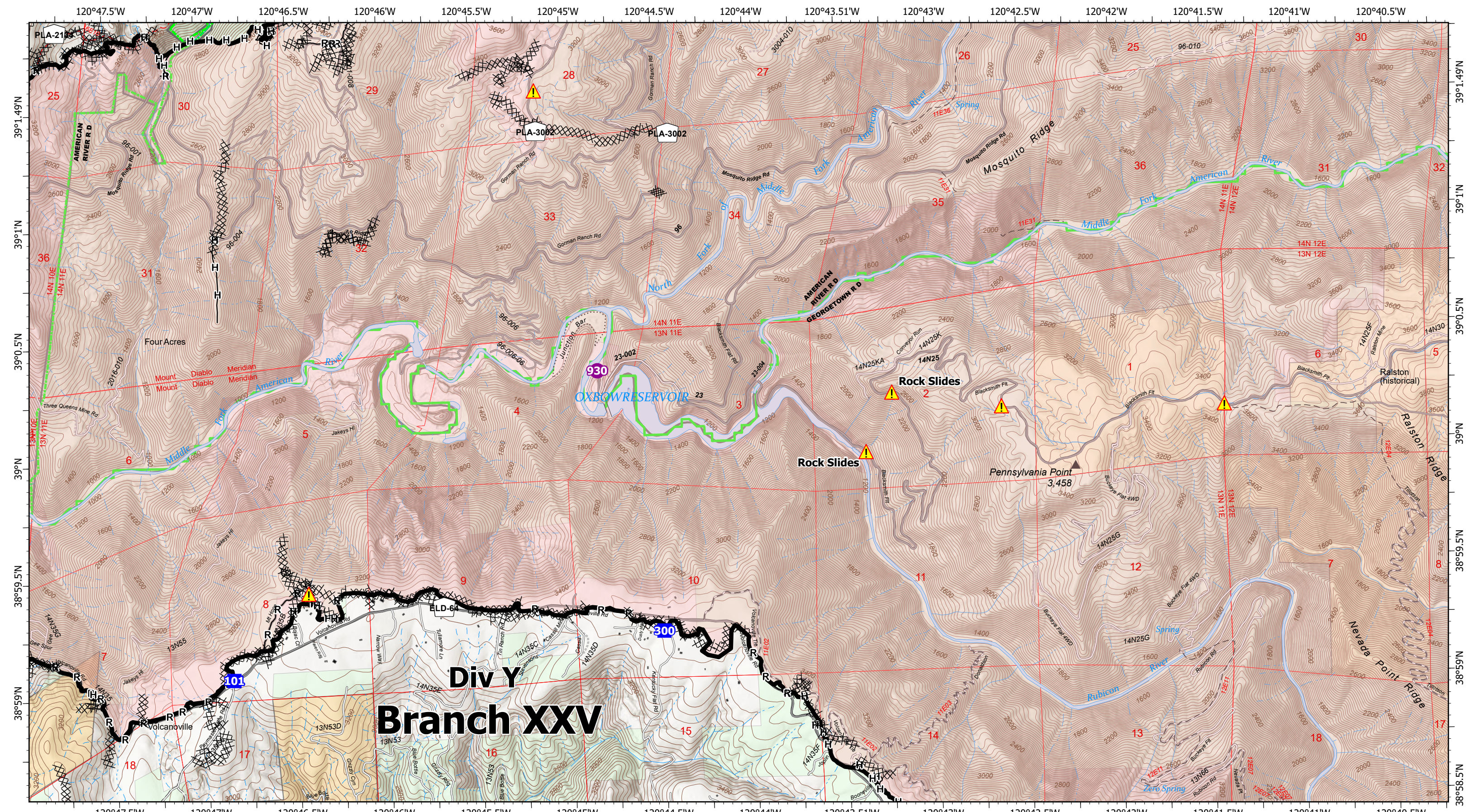
**Page Name: F4**



↑  
North American 1983 Datum. LatLong Grid

IAP Map  
MOSQUITO  
10/28/2022






**Div Y**  
**Branch XXV**

**IAP Map**  
**MOSQUITO**  
 10/28/2022

**IAP Map**  
**MOSQUITO**  
 CA-TNF-001371  
 10/28/2022

- Wildfire Daily Fire Perimeter
- Contained
- Completed Dozer Line
- Completed Hand Line
- Helispot
- Drop Point
- Hazard
- Completed Road as Line
- SPI Tahoe
- SPI Camino

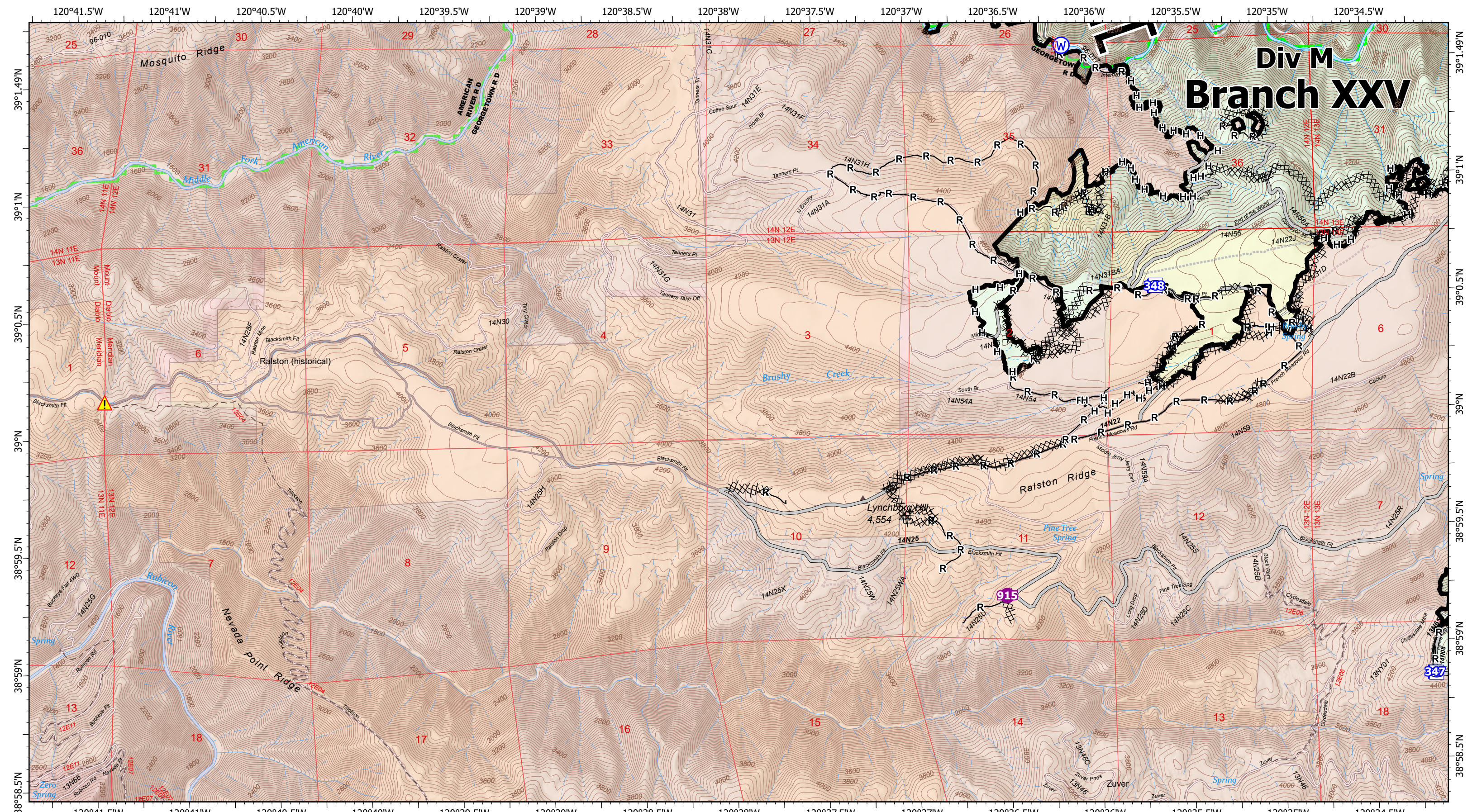
**Page Name: F5**



North American 1983 Datum, LatLong Grid

**IAP Map**  
**MOSQUITO**  
 10/28/2022






**IAP Map**  
MOSQUITO  
10/28/2022

**IAP Map**  
MOSQUITO  
CA-TNF-001371  
10/28/2022

- |                               |                         |              |
|-------------------------------|-------------------------|--------------|
| Wildfire Daily Fire Perimeter | Access or Improved Road | Hazard       |
| Contained                     | Helispot                | Water Source |
| Completed Dozer Line          | Branch Break            | SPI Tahoe    |
| Completed Hand Line           | Drop Point              |              |
| Completed Road as Line        | Hot Spot - Spot Fire    |              |

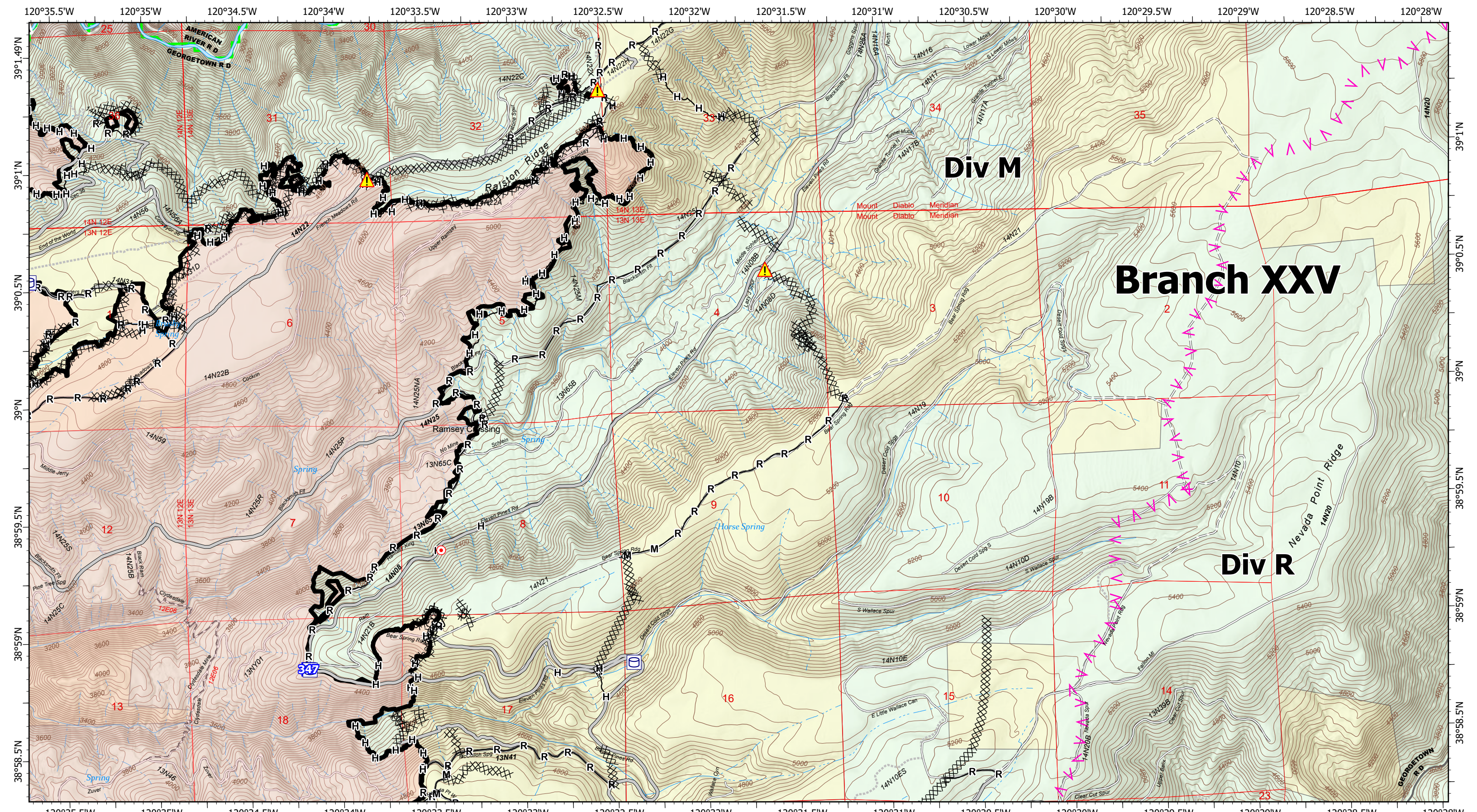
**Page Name: F6**



North American 1983 Datum. LatLong Grid

**IAP Map**  
MOSQUITO  
10/28/2022






**IAP Map**  
**MOSQUITO**  
 10/28/2022

**IAP Map**  
**MOSQUITO**  
 CA-TNF-001371  
 10/28/2022

- |                                   |                         |                      |
|-----------------------------------|-------------------------|----------------------|
| Wildfire Daily Fire Perimeter     | Completed Road as Line  | Hot Spot - Spot Fire |
| Contained                         | Planned Fuel Break      | Hazard               |
| Completed Dozer Line              | Access or Improved Road | SPI Tahoe            |
| Completed Hand Line               | Branch Break            |                      |
| Completed Mixed Construction Line | Drop Point              |                      |

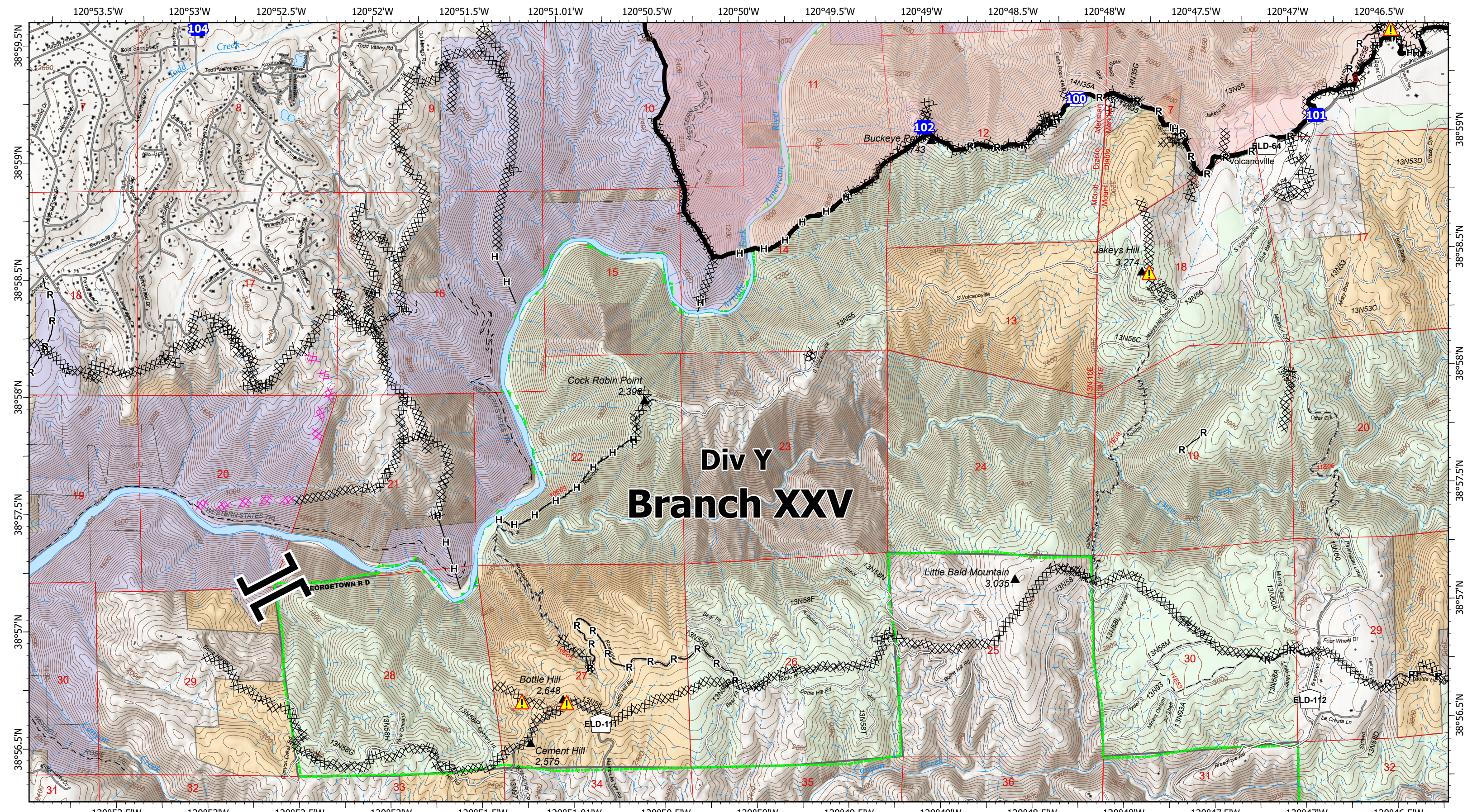
**Page Name: F7**



North American 1983 Datum. LatLong Grid

**IAP Map**  
**MOSQUITO**  
 10/28/2022






# Div Y Branch XXV

**IAP Map**  
**MOSQUITO**  
 CA-TNF-001371  
 10/28/2022

- Wildfire Daily Fire Perimeter
- Contained
- Completed Dozer Line
- Completed Hand Line
- Completed Road as Line
- X Planned Dozer Line
- Branch Break
- Drop Point
- ▲ Hazard
- SPI Camino

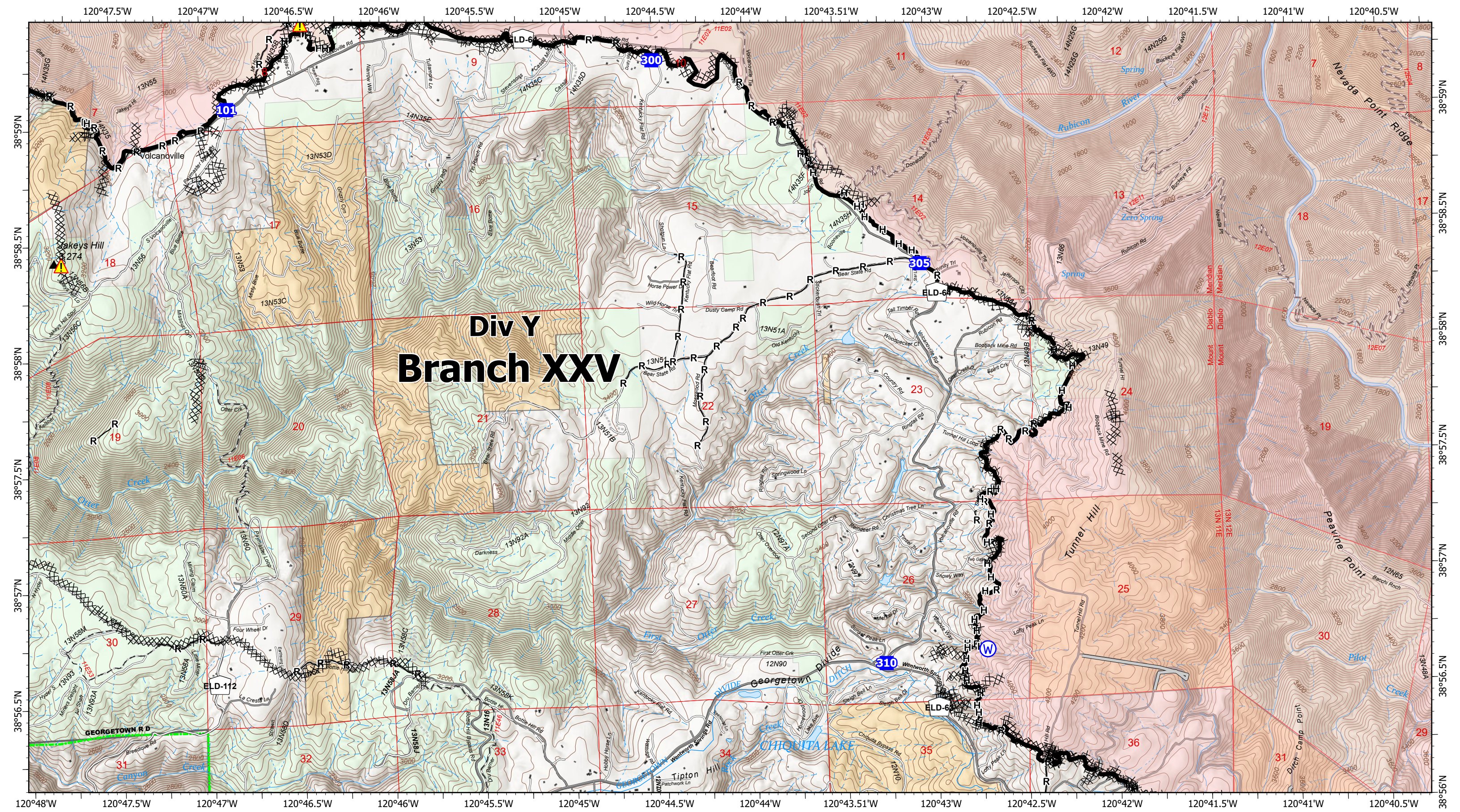
**Page Name: G4**



**↑**  
 North American 1983 Datum. LatLong Grid

**IAP Map**  
**MOSQUITO**  
 10/28/2022






# Div Y Branch XXV

**IAP Map**  
**MOSQUITO**  
 CA-TNF-001371  
 10/28/2022

- Wildfire Daily Fire Perimeter
- Contained
- Completed Dozer Line
- Completed Hand Line
- Completed Road as Line
- Access or Improved Road
- Helispot
- Drop Point
- Hazard
- Water Source
- SPI Tahoe
- SPI Camino

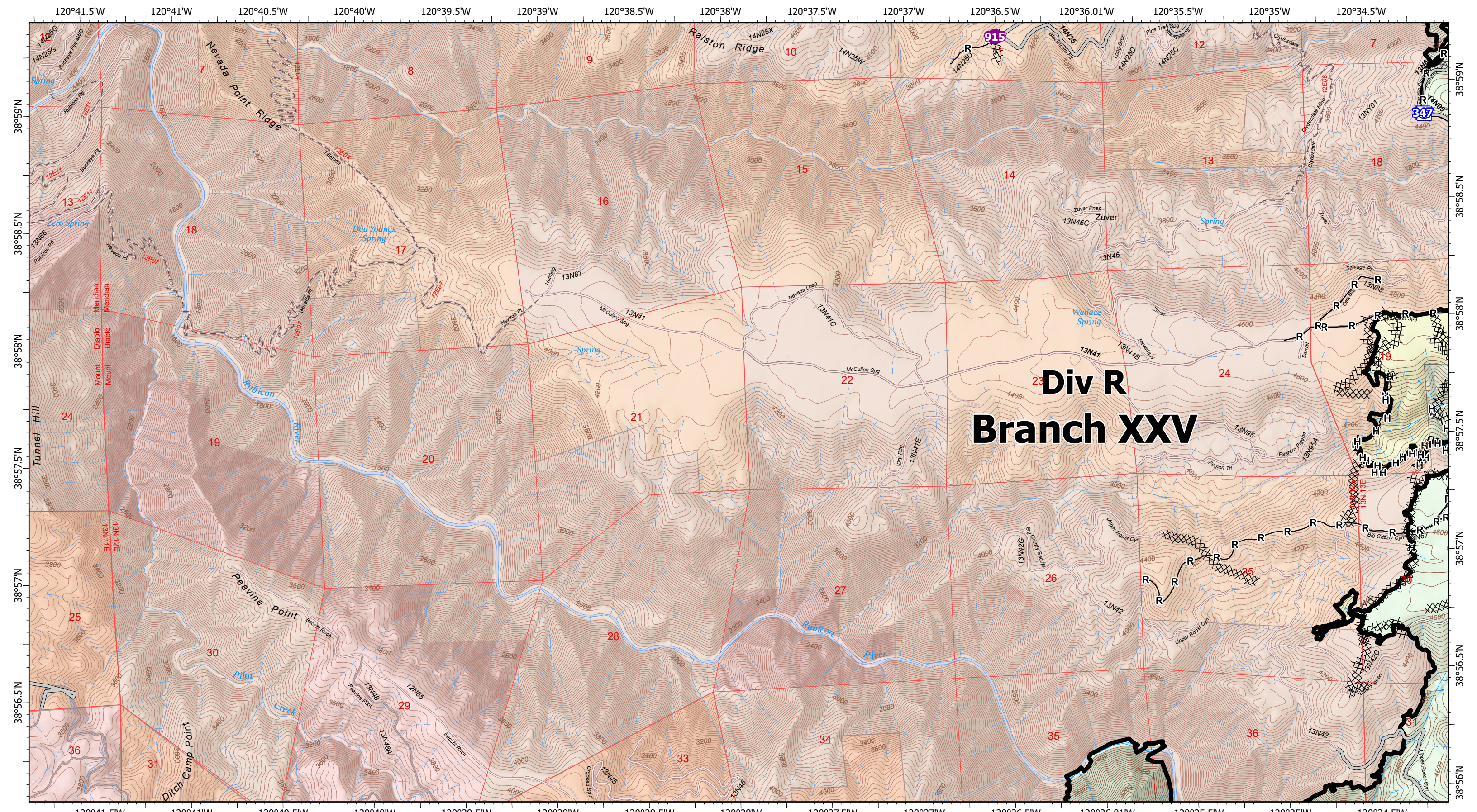
**Page Name: G5**



**↑**  
 North American 1983 Datum. LatLong Grid

**IAP Map**  
**MOSQUITO**  
 10/28/2022





# Div R Branch XXV

**IAP Map**  
**MOSQUITO**  
 CA-TNF-001371  
 10/28/2022

- Wildfire Daily Fire Perimeter
- Contained
- Completed Dozer Line
- Completed Hand Line
- Completed Road as Line
- Access or Improved Road
- Helispot
- Drop Point
- SPI Tahoe
- SPI Camino

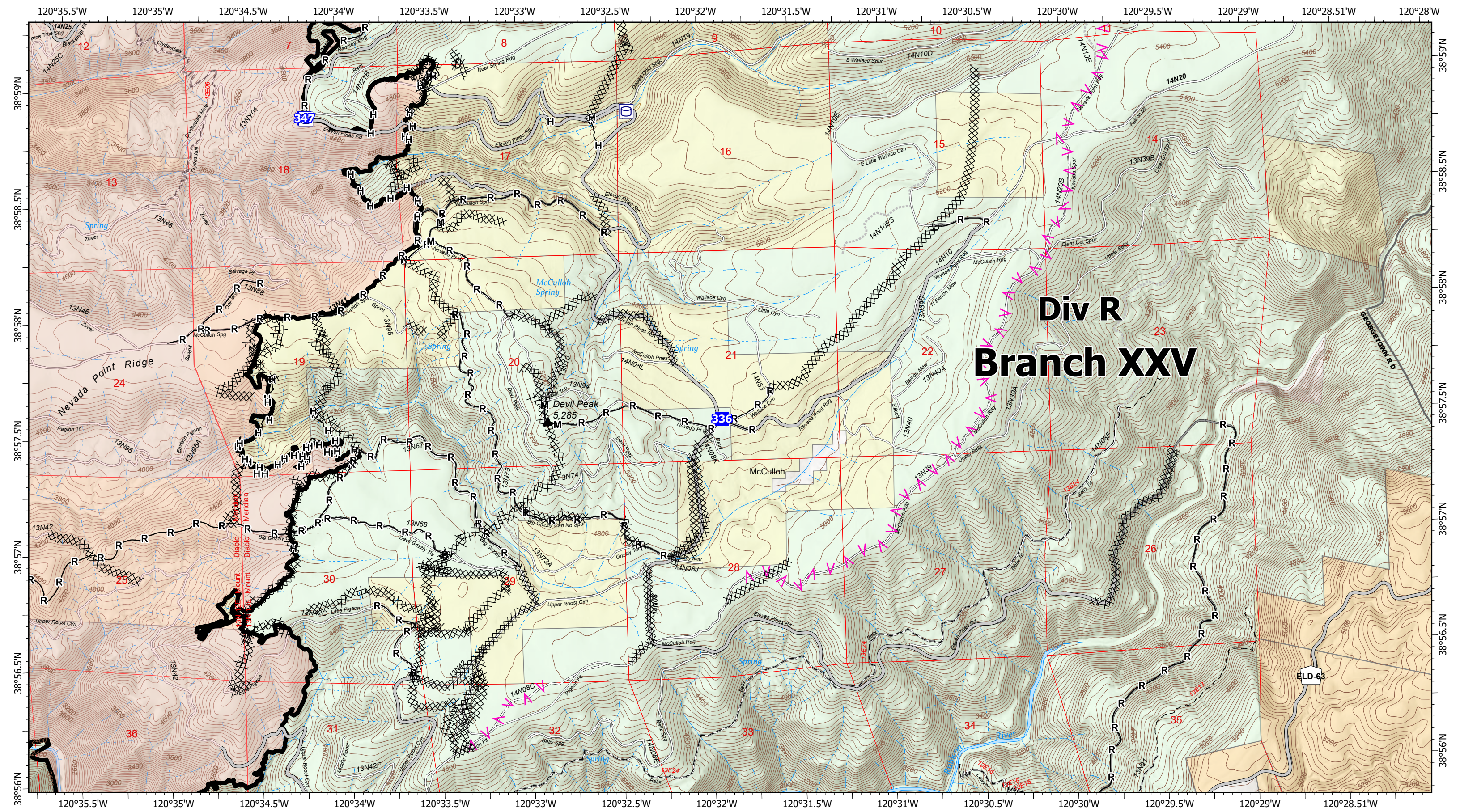
**Page Name: G6**



**↑**  
 North American 1983 Datum. LatLong Grid

**IAP Map**  
**MOSQUITO**  
 10/28/2022





# Div R Branch XXV

**IAP Map**  
**MOSQUITO**  
 10/28/2022

**IAP Map**  
**MOSQUITO**  
 CA-TNF-001371  
 10/28/2022

- |                               |                                   |                      |                        |            |
|-------------------------------|-----------------------------------|----------------------|------------------------|------------|
| Wildfire Daily Fire Perimeter | Contained                         | Completed Dozer Line | Completed Road as Line | Drop Point |
| Completed Hand Line           | Completed Mixed Construction Line | Planned Fuel Break   | Hot Spot - Spot Fire   | SPI Tahoe  |
| Access or Improved Road       |                                   |                      | SPI Camino             |            |

**Page Name: G7**

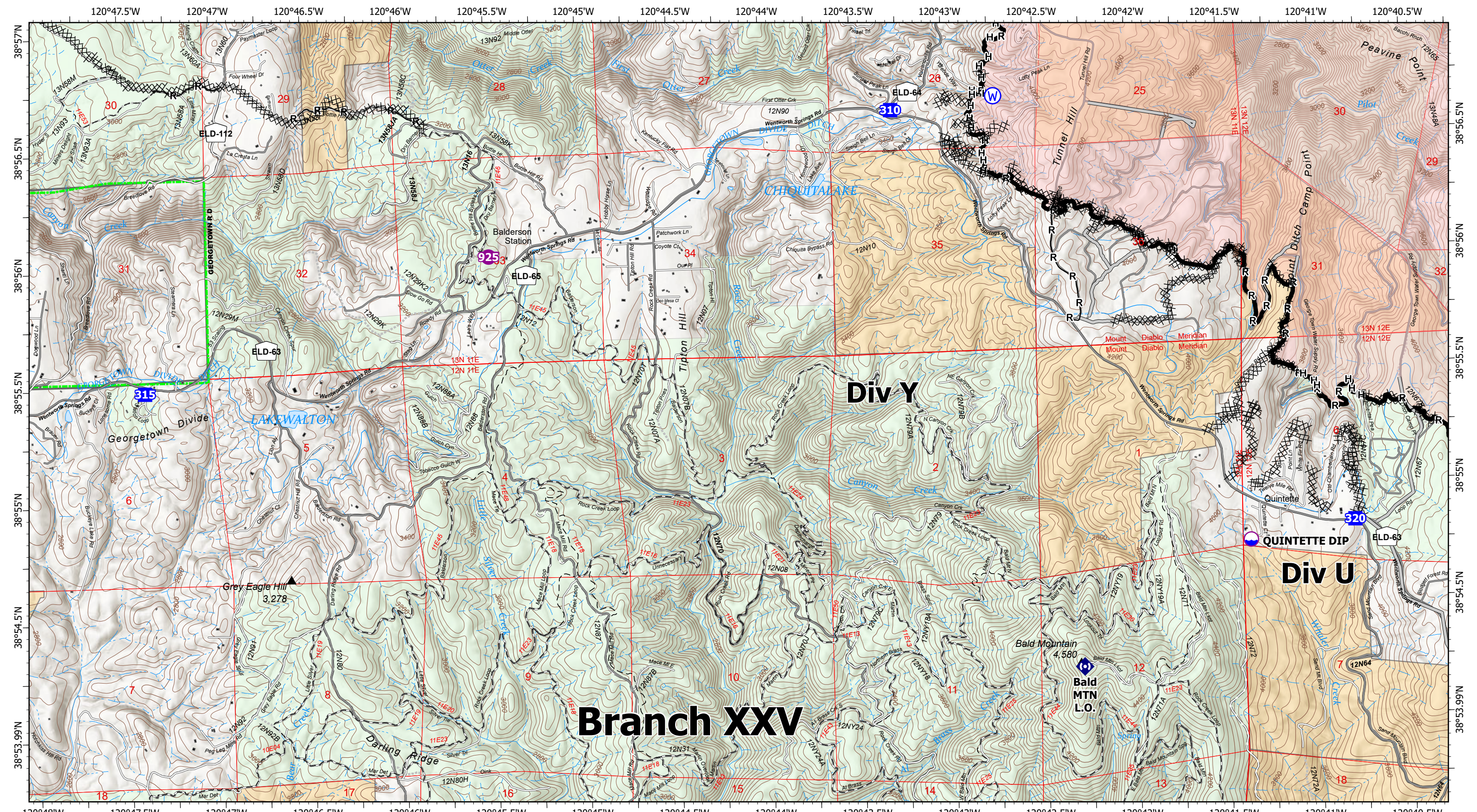
0 0.5 1 Miles

North American 1983 Datum. LatLong Grid



**IAP Map**  
**MOSQUITO**  
 10/28/2022





**IAP Map**  
**MOSQUITO**  
 10/28/2022

**IAP Map**  
**MOSQUITO**  
 CA-TNF-001371  
 10/28/2022

- Wildfire Daily Fire Perimeter
- Contained
- Completed Dozer Line
- Completed Hand Line
- Completed Road as Line
- Access or Improved Road
- Dip Site
- Helispot
- Drop Point
- ◆ Repeater
- ⊙ Water Source
- SPI Camino

**Page Name: H5**

0

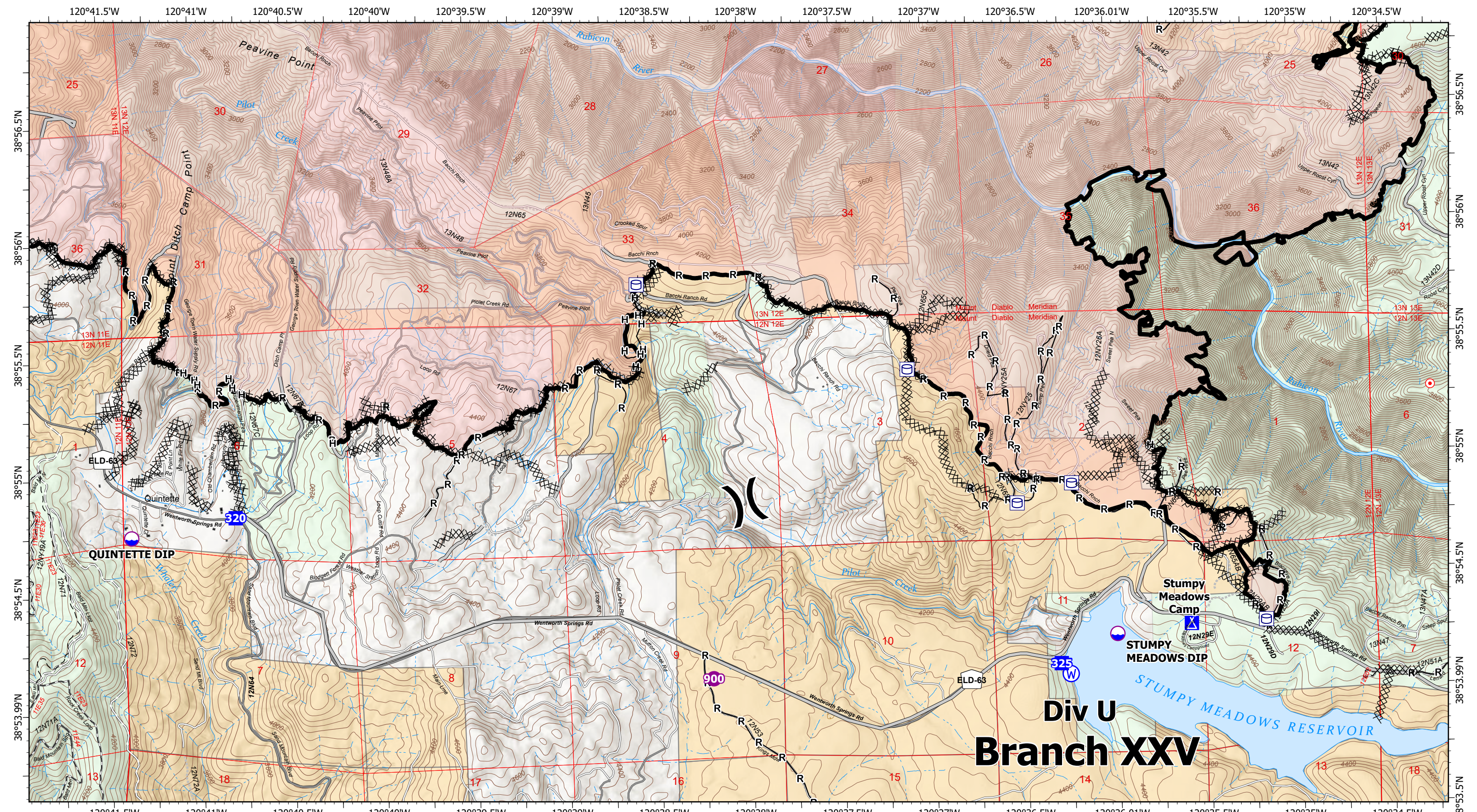
0.5
1
Miles

North American 1983 Datum. LatLong Grid



**IAP Map**  
**MOSQUITO**  
 10/28/2022







# Div U Branch XXV

**IAP Map**  
**MOSQUITO**  
 CA-TNF-001371  
 10/28/2022

- Wildfire Daily Fire Perimeter
- Contained
- Completed Dozer Line
- Completed Hand Line
- Completed Road as Line
- Access or Improved Road
- D Dip Site
- H Helispot
- Division Break
- D Drop Point
- X Camp
- Hot Spot - Spot Fire
- W Water Source
- S SPI Tahoe
- S SPI Camino

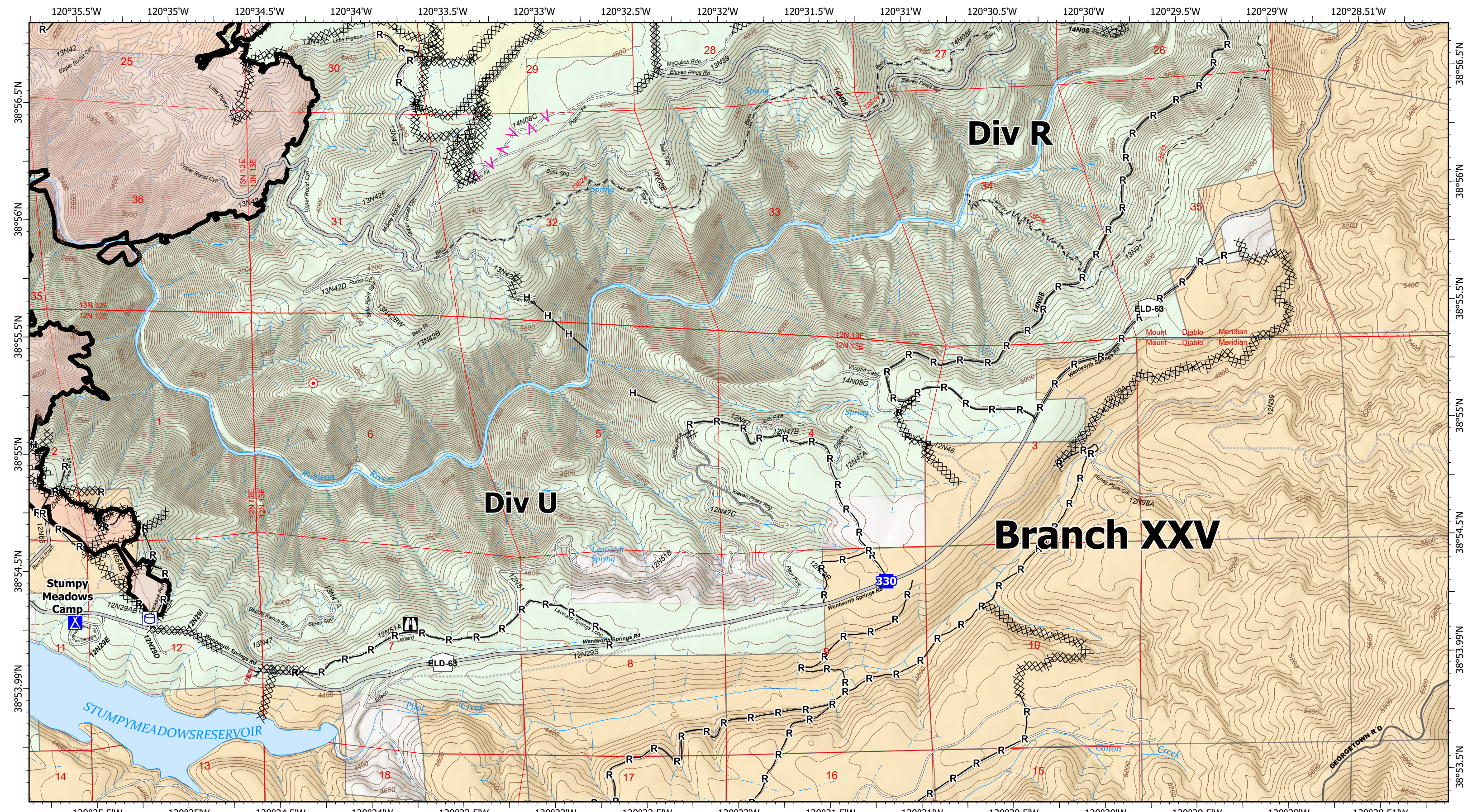
**Page Name: H6**



North American 1983 Datum. LatLong Grid

**IAP Map**  
**MOSQUITO**  
 10/28/2022






IAP Map  
 MOSQUITO  
 10/28/2022

**IAP Map**  
**MOSQUITO**  
 CA-TNF-001371  
 10/28/2022

- |                               |           |                      |                     |                        |                    |                         |          |            |      |         |                      |           |            |
|-------------------------------|-----------|----------------------|---------------------|------------------------|--------------------|-------------------------|----------|------------|------|---------|----------------------|-----------|------------|
| Wildfire Daily Fire Perimeter | Contained | Completed Dozer Line | Completed Hand Line | Completed Road as Line | Planned Fuel Break | Access or Improved Road | Dip Site | Drop Point | Camp | Lookout | Hot Spot - Spot Fire | SPI Tahoe | SPI Camino |
|-------------------------------|-----------|----------------------|---------------------|------------------------|--------------------|-------------------------|----------|------------|------|---------|----------------------|-----------|------------|

**Page Name: H7**



North American 1983 Datum. LatLong Grid

IAP Map  
 MOSQUITO  
 10/28/2022