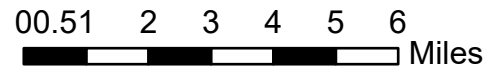


IAP Map
MOSQUITO
10/29/2022

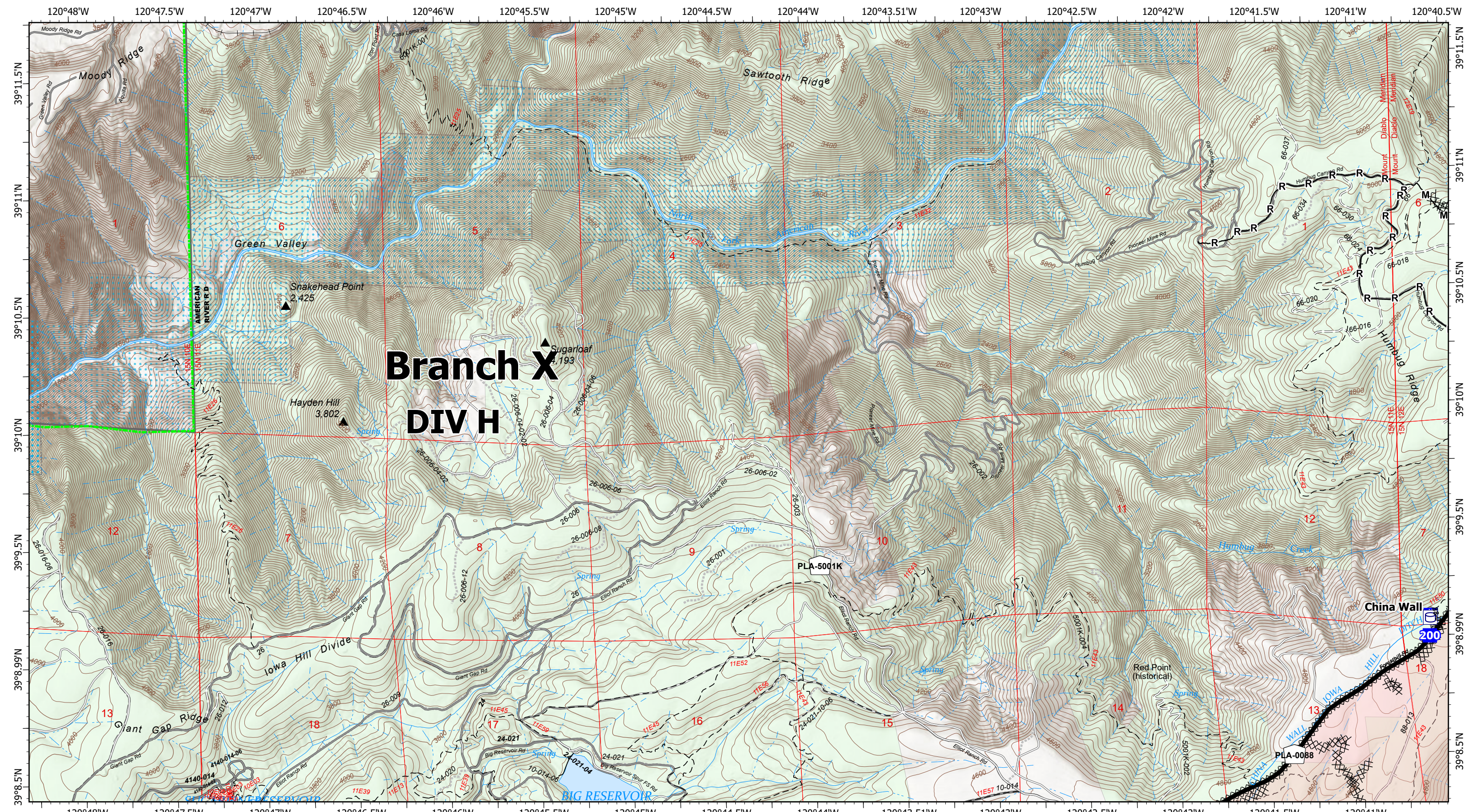


Grid Index
IAP Map
MOSQUITO
CA-TNF-001371
10/29/2022



North American 1983 Datum. LatLong Grid

IAP Map
MOSQUITO
10/29/2022



Branch X DIV H

IAP Map
MOSQUITO
 10/29/2022

IAP Map
MOSQUITO
 CA-TNF-001371
 10/29/2022

- Wildfire Daily Fire Perimeter
- Contained
- Completed Dozer Line
- Completed Mixed Construction Line

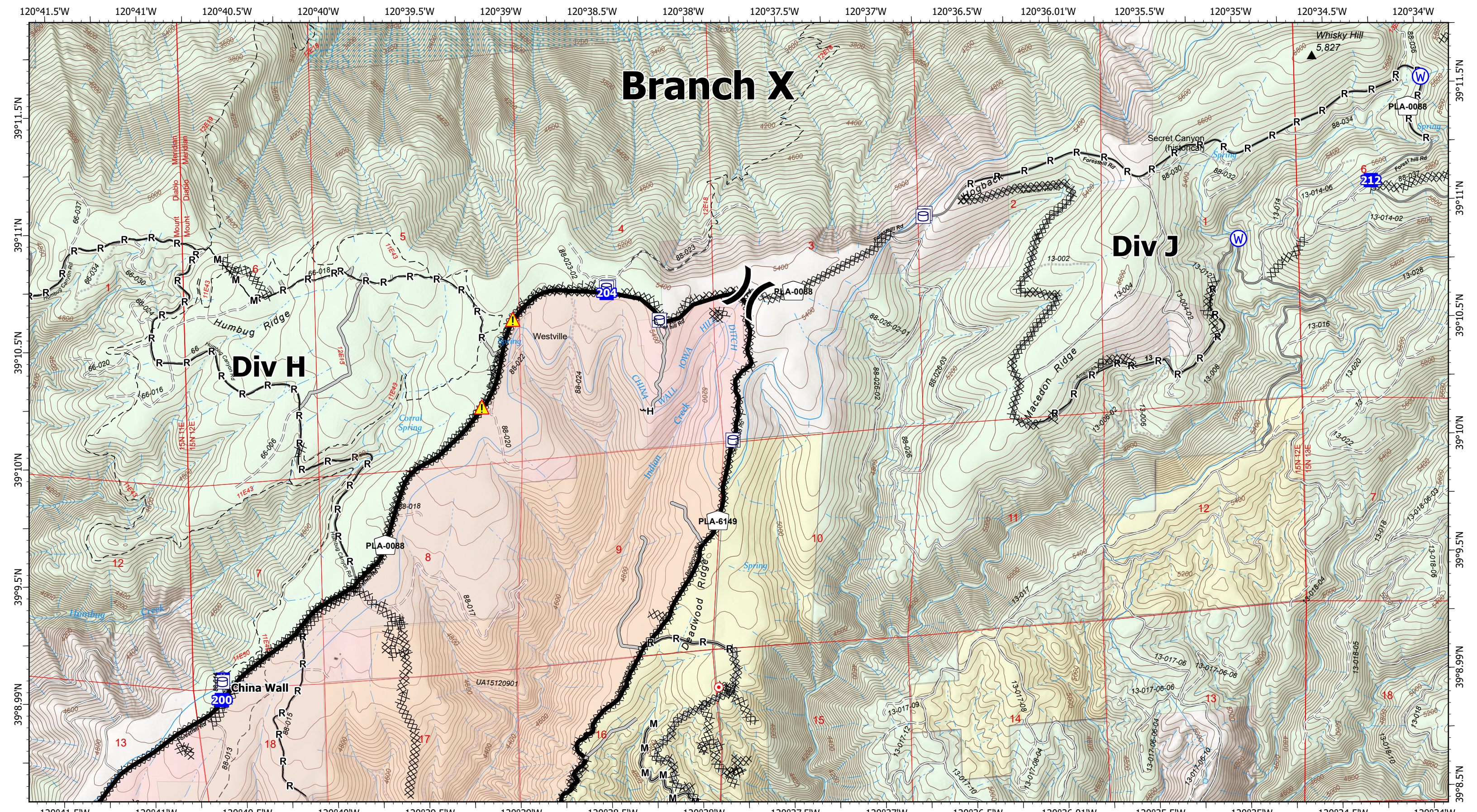
- Completed Road as Line
- Drop Point
- Camp

Page Name: B5



North American 1983 Datum. LatLong Grid

IAP Map
MOSQUITO
 10/29/2022



Branch X

Div H


Div J

IAP Map
MOSQUITO
 10/29/2022

IAP Map
MOSQUITO
 CA-TNF-001371
 10/29/2022

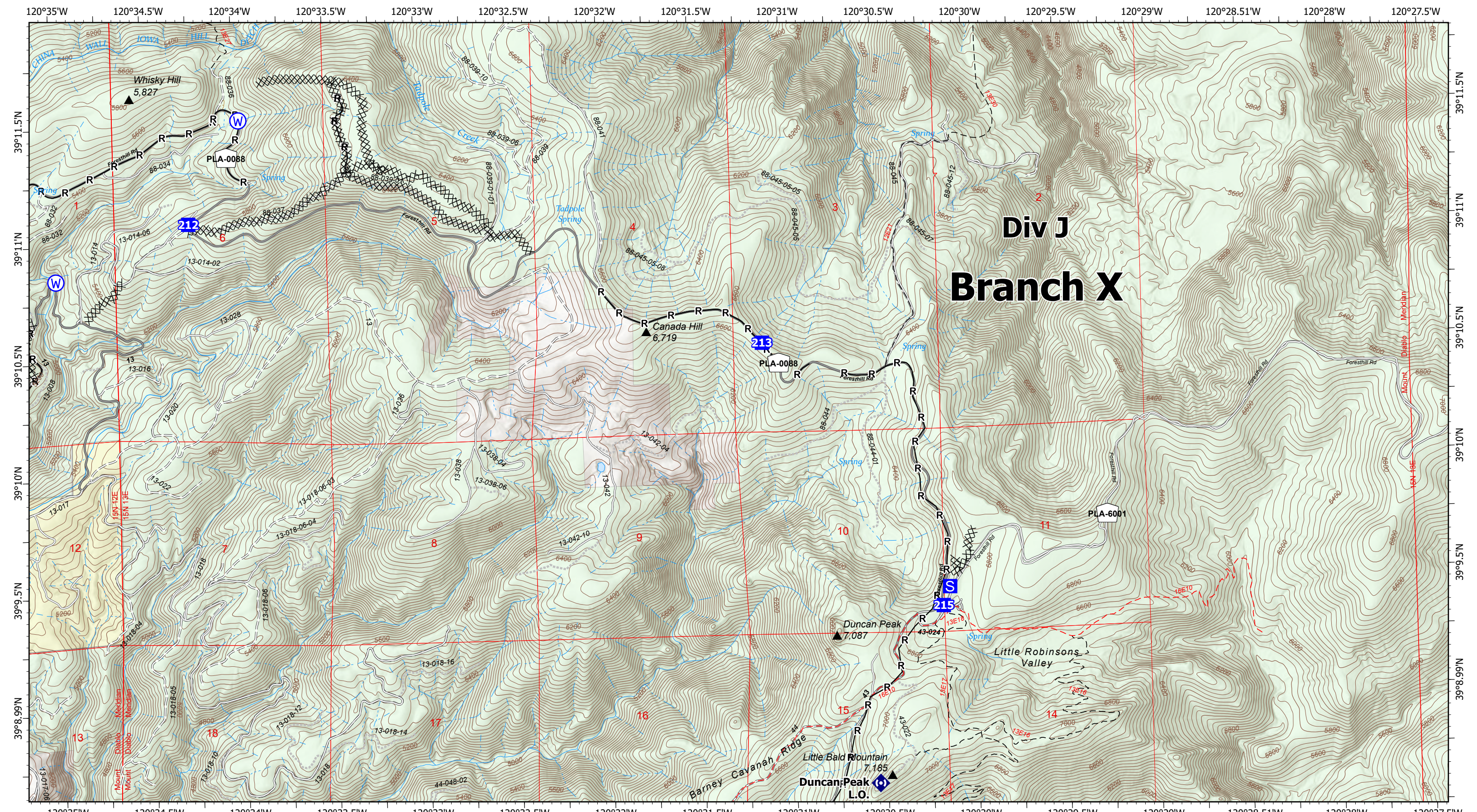
- | | | | | | | | | | | | | | |
|-------------------------------|-----------|----------------------|---------------------|-----------------------------------|------------------------|-------------------------|----------------|------------|------|----------------------|--------|--------------|-----------|
| Wildfire Daily Fire Perimeter | Contained | Completed Dozer Line | Completed Hand Line | Completed Mixed Construction Line | Completed Road as Line | Access or Improved Road | Division Break | Drop Point | Camp | Hot Spot - Spot Fire | Hazard | Water Source | SPI Tahoe |
|-------------------------------|-----------|----------------------|---------------------|-----------------------------------|------------------------|-------------------------|----------------|------------|------|----------------------|--------|--------------|-----------|

Page Name: B6




North American 1983 Datum. LatLong Grid

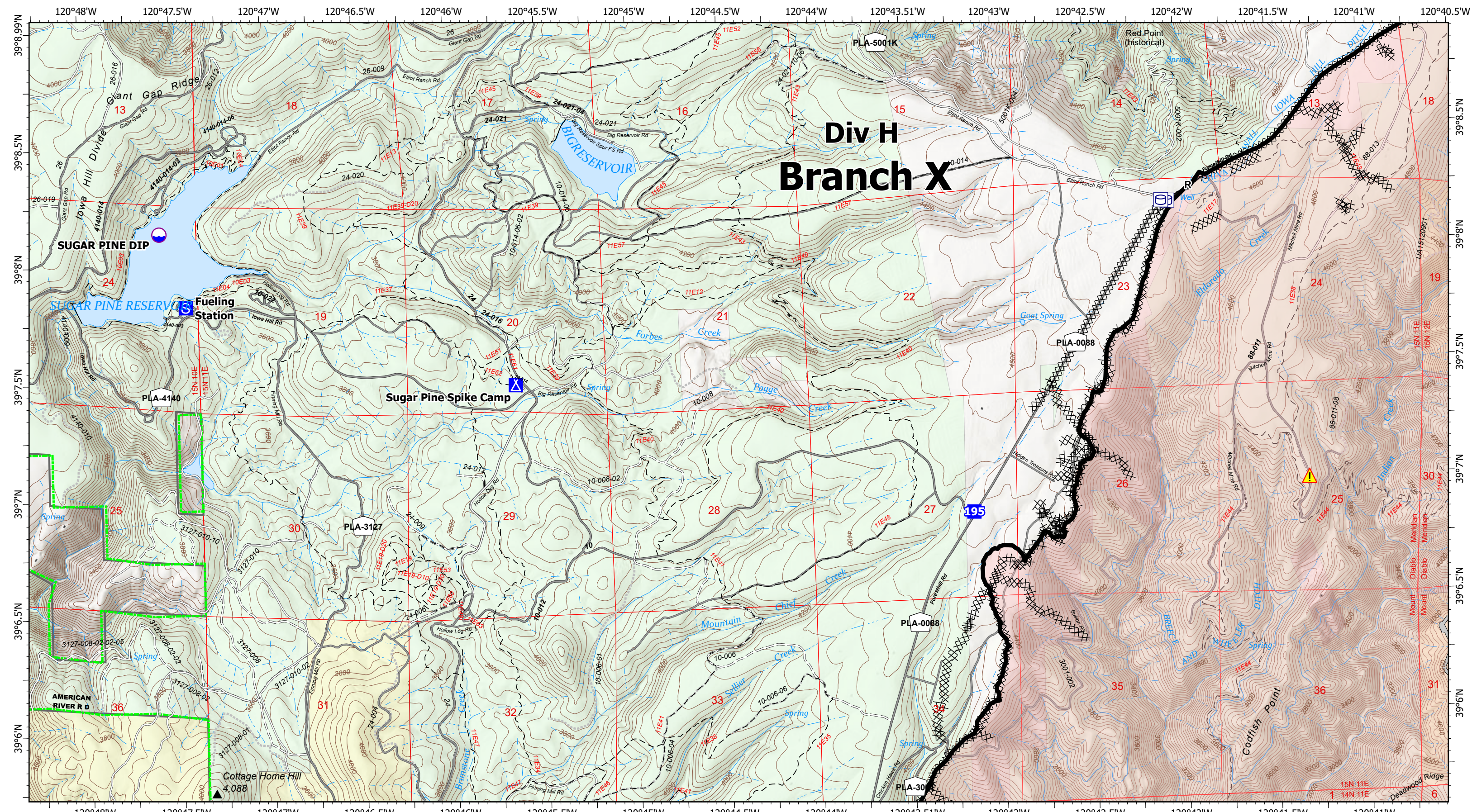
IAP Map
MOSQUITO
 10/29/2022



Div J Branch X

- xx Completed Dozer Line
- R— Completed Road as Line
- Drop Point
- Ⓢ Staging Area
- Ⓡ Repeater
- Ⓜ Water Source
- SPI Tahoe






Div H Branch X

IAP Map
MOSQUITO
CA-TNF-001371
10/29/2022

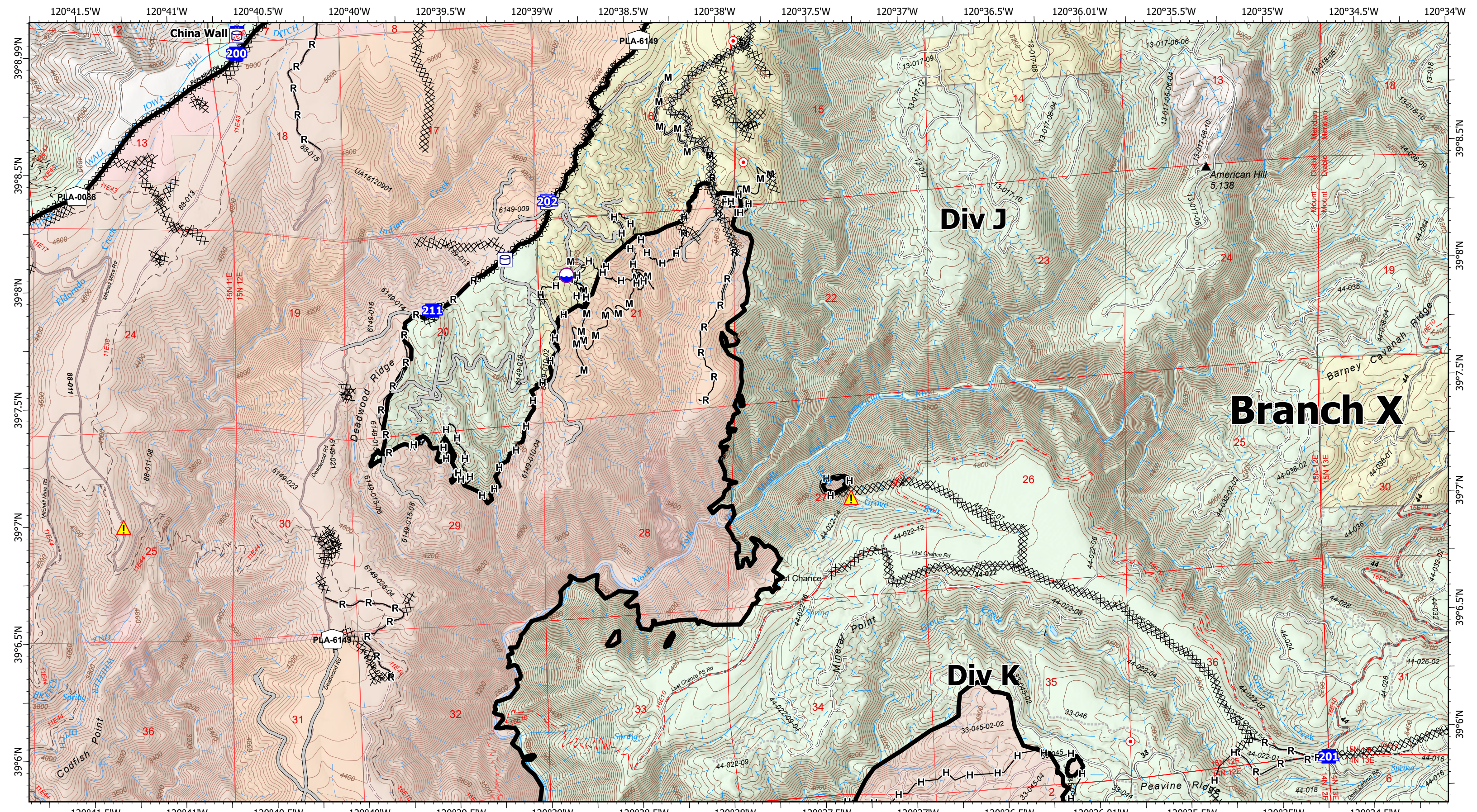
- Wildfire Daily Fire Perimeter
- Contained
- Other
- Completed Dozer Line
- Completed Road as Line
- Access or Improved Road
- Other
- Camp
- Staging Area
- Hazard
- SPI Tahoe
- X Dip Site
- S Drop Point

Page Name: C5



↑
North American 1983 Datum. LatLong Grid

IAP Map
MOSQUITO
10/29/2022



IAP Map
MOSQUITO
 10/29/2022

IAP Map
MOSQUITO
 CA-TNF-001371
 10/29/2022

- | | | | |
|-----------------------------------|---------------------|-------------------------|----------------------|
| Wildfire Daily Fire Perimeter | Contained | Completed Road as Line | Camp |
| Completed Dozer Line | Completed Hand Line | Access or Improved Road | Hot Spot - Spot Fire |
| Completed Hand Line | Dip Site | Other | Hazard |
| Completed Mixed Construction Line | Drop Point | Dip Site | SPI Tahoe |

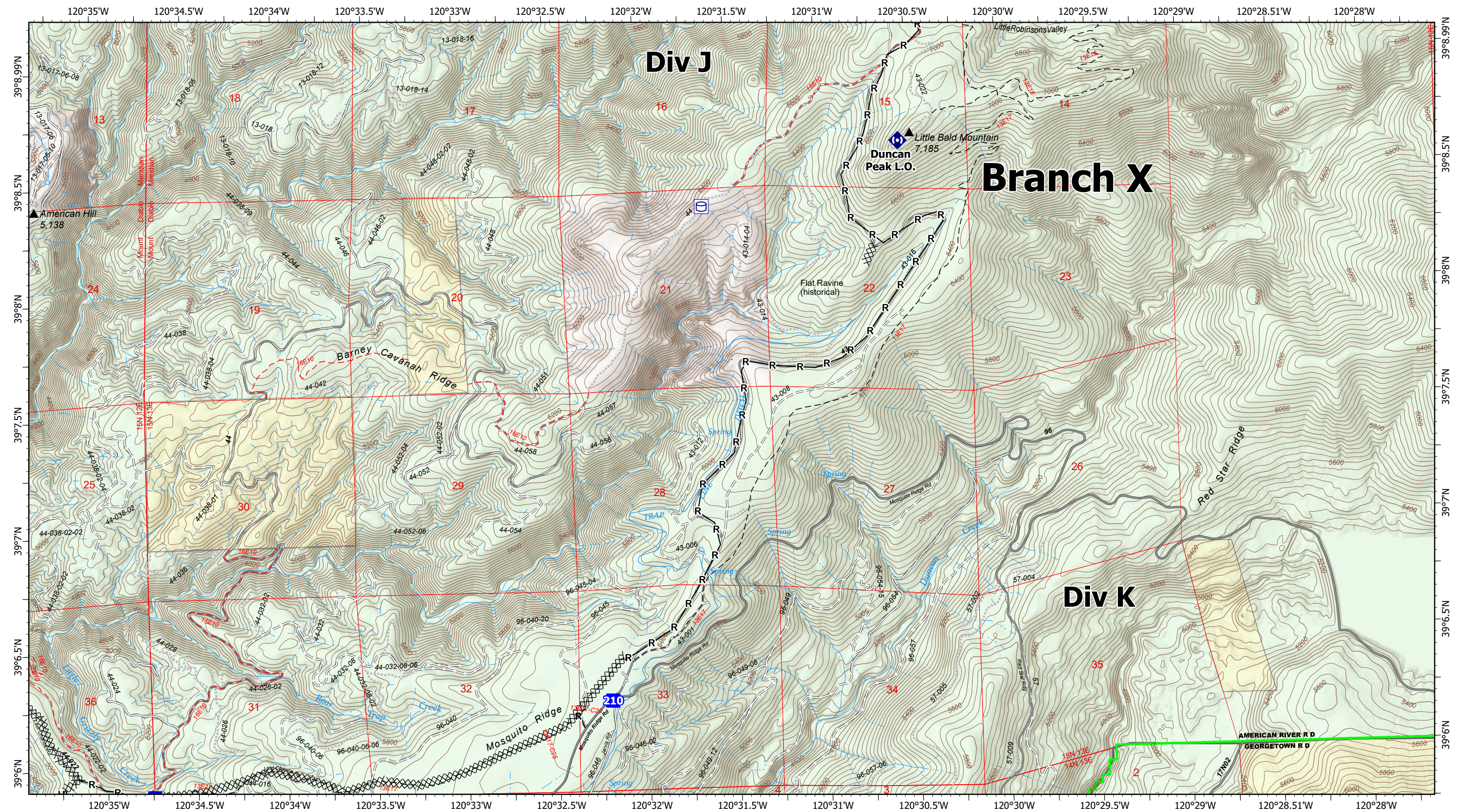
Page Name: C6

0 0.5 1 Miles

North American 1983 Datum. LatLong Grid



IAP Map
MOSQUITO
 10/29/2022




IAP Map
MOSQUITO
 10/29/2022

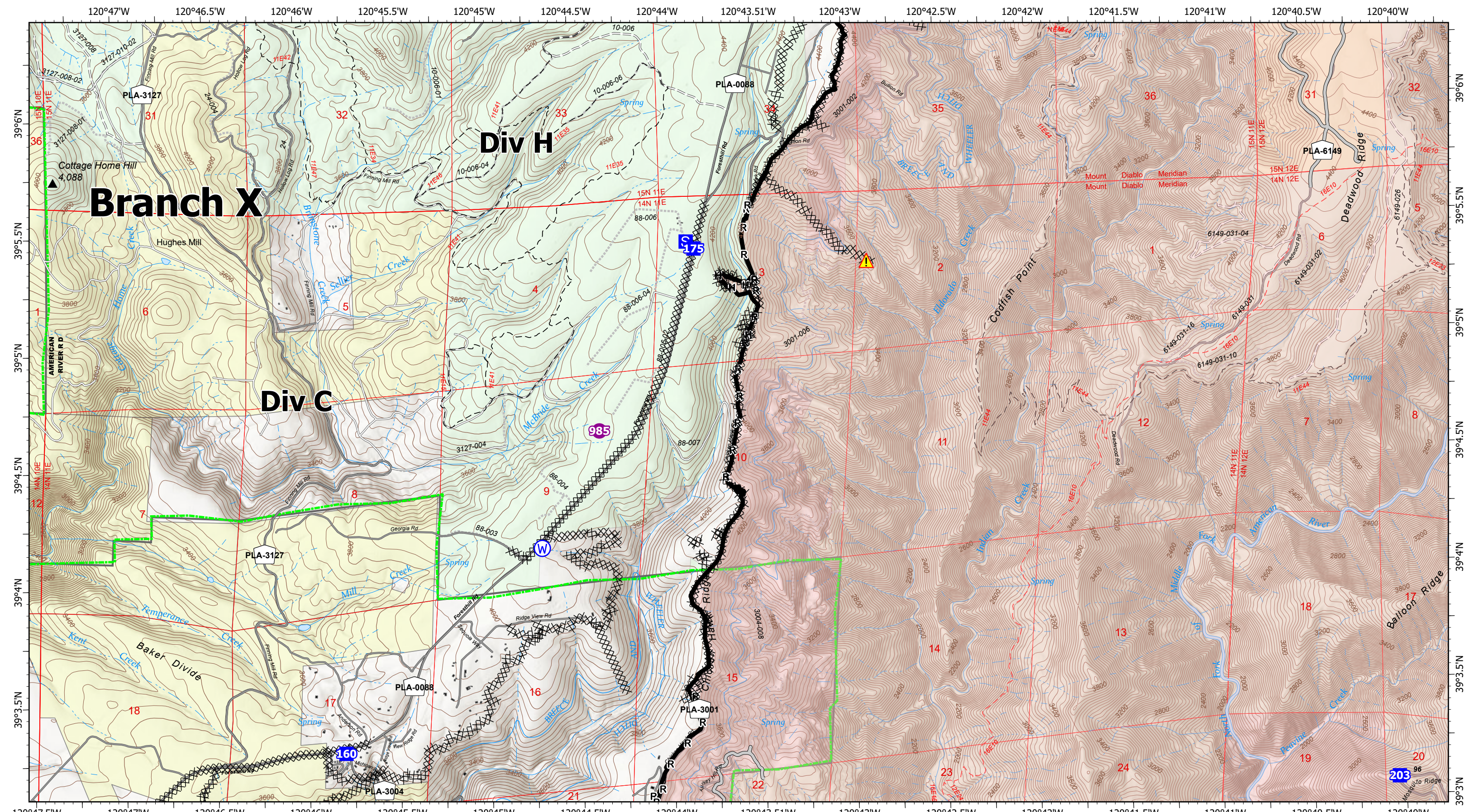
IAP Map
MOSQUITO
 CA-TNF-001371
 10/29/2022

- XX XX Completed Dozer Line
- H — Completed Hand Line
- R — Completed Road as Line
- Drop Point
- ◆ Repeater
- SPI Tahoe

Page Name: C7




IAP Map
MOSQUITO
 10/29/2022



IAP Map
MOSQUITO
 CA-TNF-001371
 10/29/2022

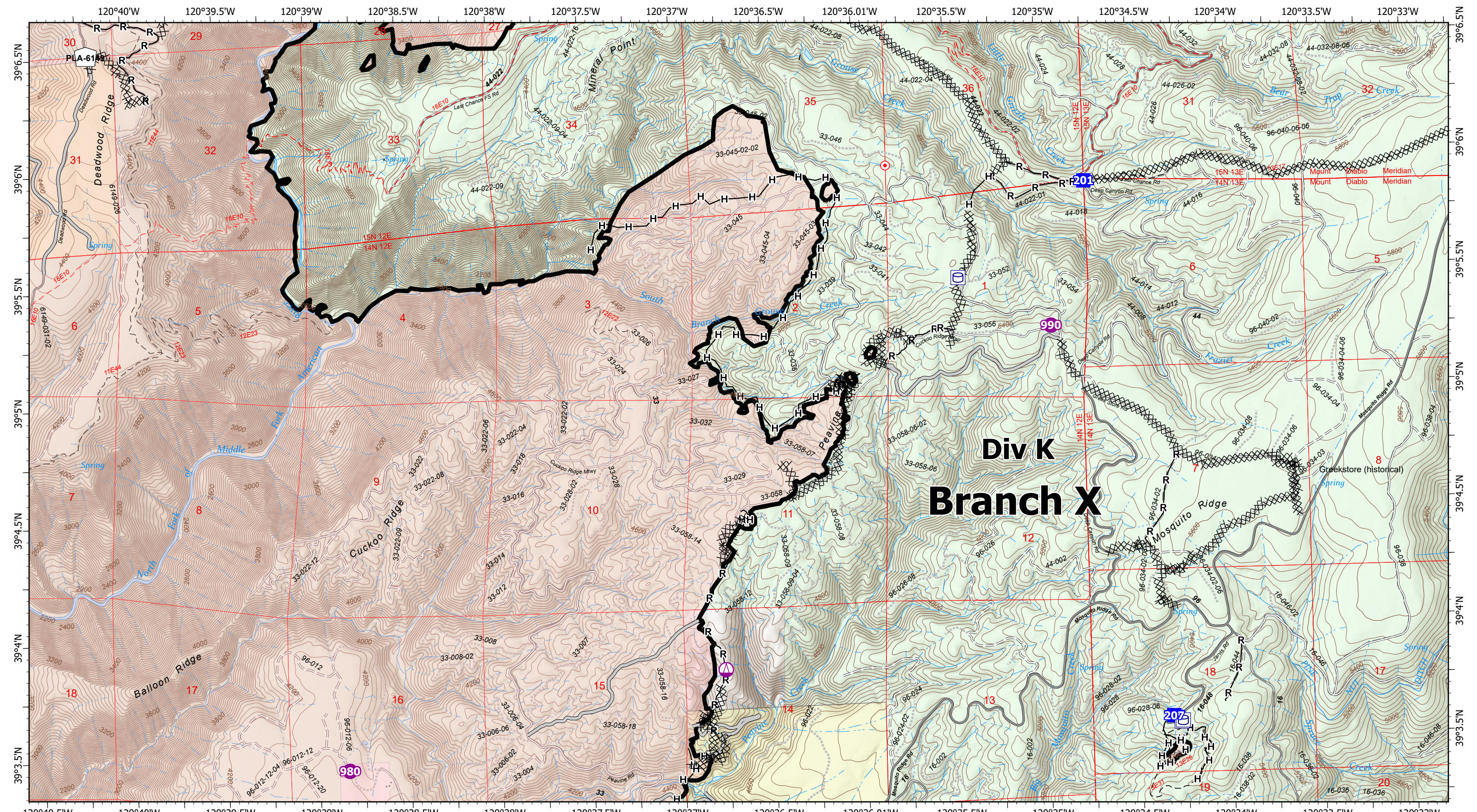
- Wildfire Daily Fire Perimeter
- Contained
- Completed Dozer Line
- Completed Hand Line
- Completed Road as Line
- Access or Improved Road
- Other
- Helispot
- Drop Point
- Staging Area
- ▲ Hazard
- Ⓜ Water Source
- SPI Tahoe

Page Name: D5



↑
 North American 1983 Datum. LatLong Grid

IAP Map
MOSQUITO
 10/29/2022




**Div K
Branch X**

IAP Map
MOSQUITO
CA-TNF-001371
10/29/2022

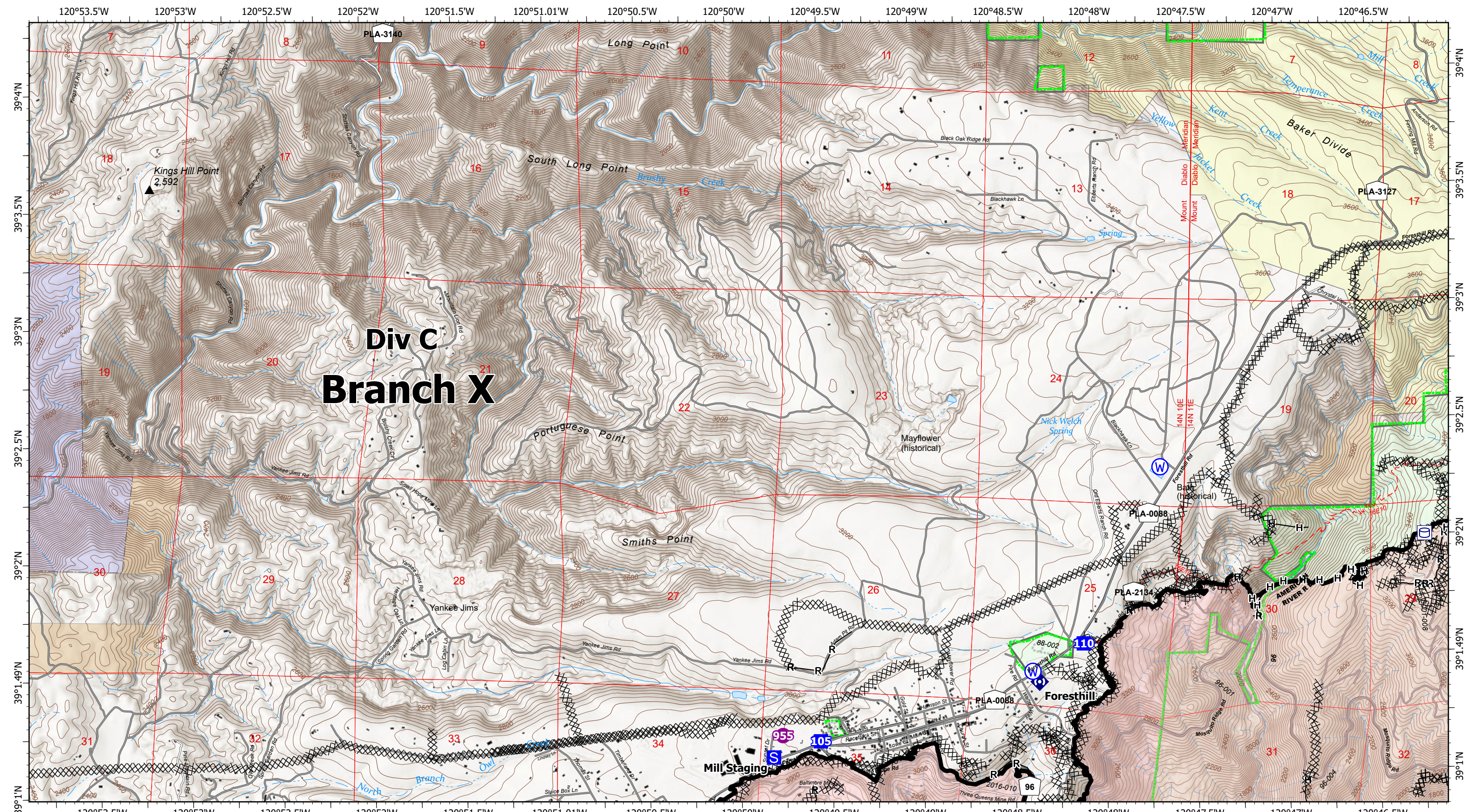
- Wildfire Daily Fire Perimeter
- Contained
- Completed Dozer Line
- Completed Hand Line
- Completed Road as Line
- Access or Improved Road
- Helispot
- ▲ Sling Site
- Drop Point
- Hot Spot - Spot Fire
- SPI Tahoe

Page Name: D6



↑
North American 1983 Datum. LatLong Grid

IAP Map
MOSQUITO
10/29/2022




Div C
Branch X

IAP Map
MOSQUITO
10/29/2022

IAP Map
MOSQUITO
CA-TNF-001371
10/29/2022

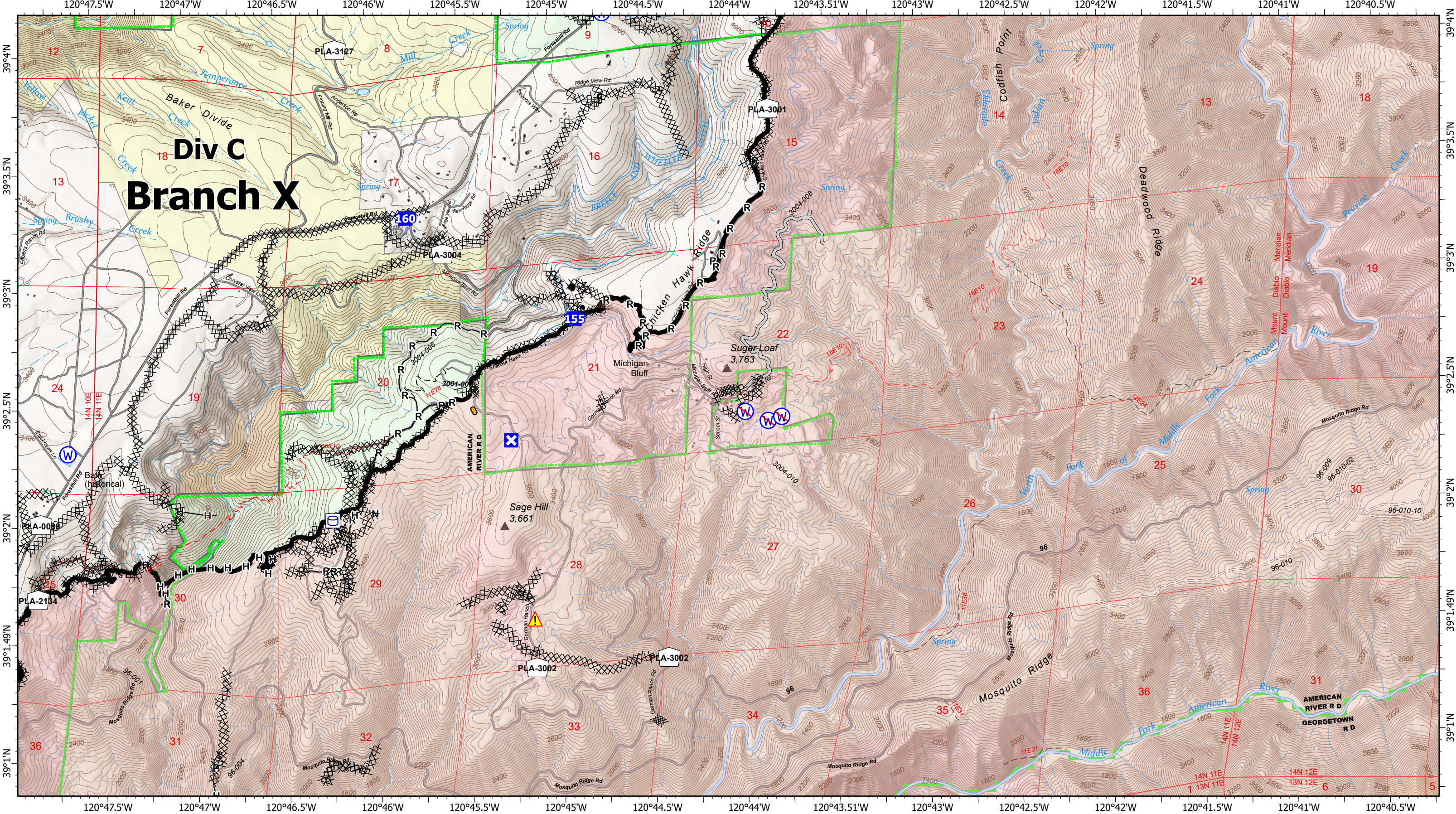
- Wildfire Daily Fire Perimeter
- Contained
- Completed Dozer Line
- Completed Hand Line
- Completed Road as Line
- Helispot
- Drop Point
- S Staging Area
- R Fire Station
- ◆ Repeater
- W Water Source
- SPI Tahoe

Page Name: E4



↑
North American 1983 Datum. LatLong Grid

IAP Map
MOSQUITO
10/29/2022




IAP Map

MOSQUITO
CA-TNF-001371
10/29/2022

- Wildfire Daily Fire Perimeter
- Contained
- Completed Dozer Line
- Completed Hand Line
- Completed Road as Line
- Access or Improved Road
- Management Action Point
- Drop Point
- Closure
- Hazard
- Water Source
- Restricted Water Source
- SPI Tahoe

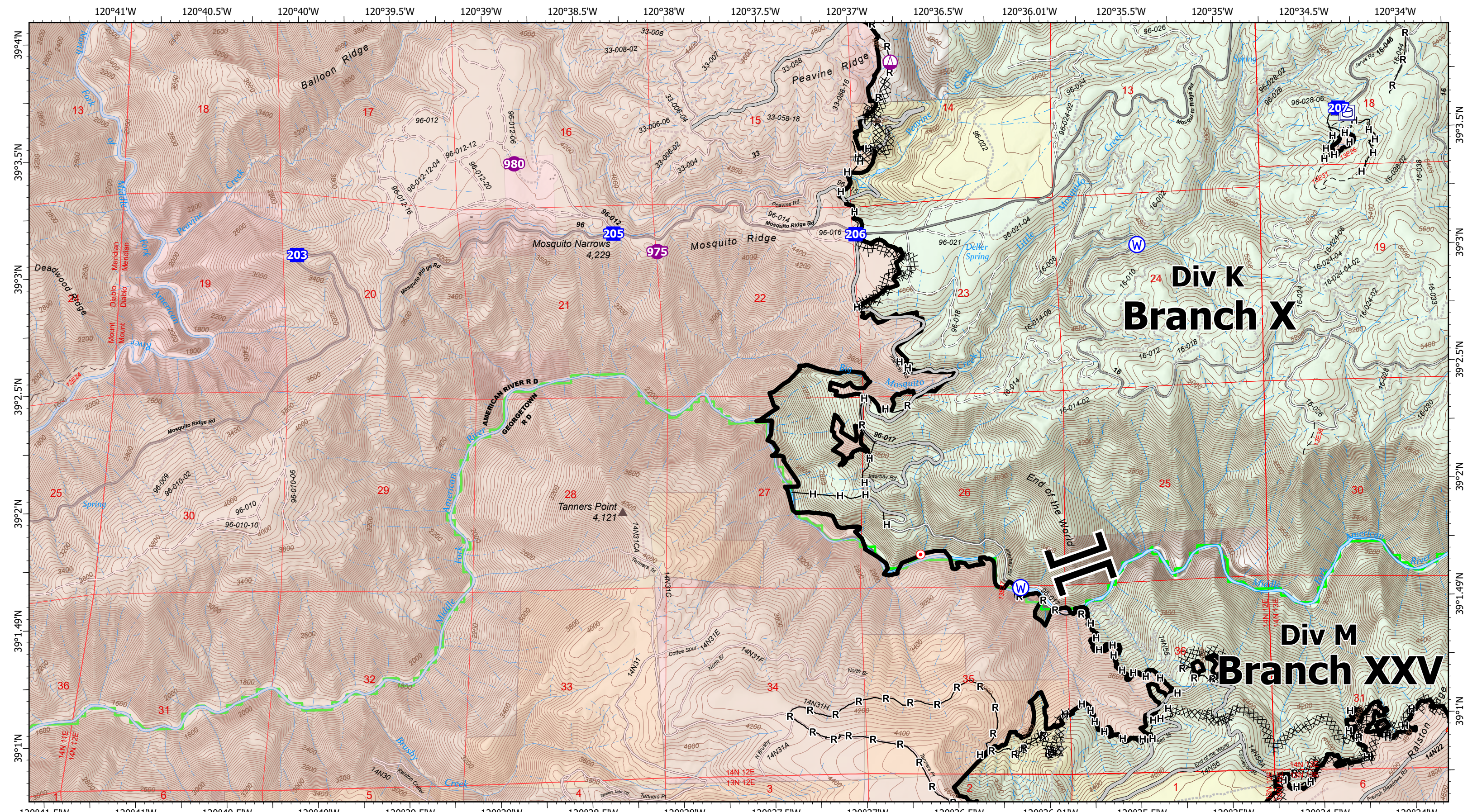
Page Name: E5



North American 1983 Datum. LatLong Grid

IAP Map
MOSQUITO
10/29/2022

IAP Map
MOSQUITO
10/29/2022



IAP Map
MOSQUITO
 CA-TNF-001371
 10/29/2022


- Wildfire Daily Fire Perimeter
- Contained
- Completed Dozer Line
- Completed Hand Line

- Completed Road as Line
- Access or Improved Road
- Helispot
- ▲ Sling Site

- Branch Break
- Drop Point
- Hot Spot - Spot Fire
- ▲ Hazard

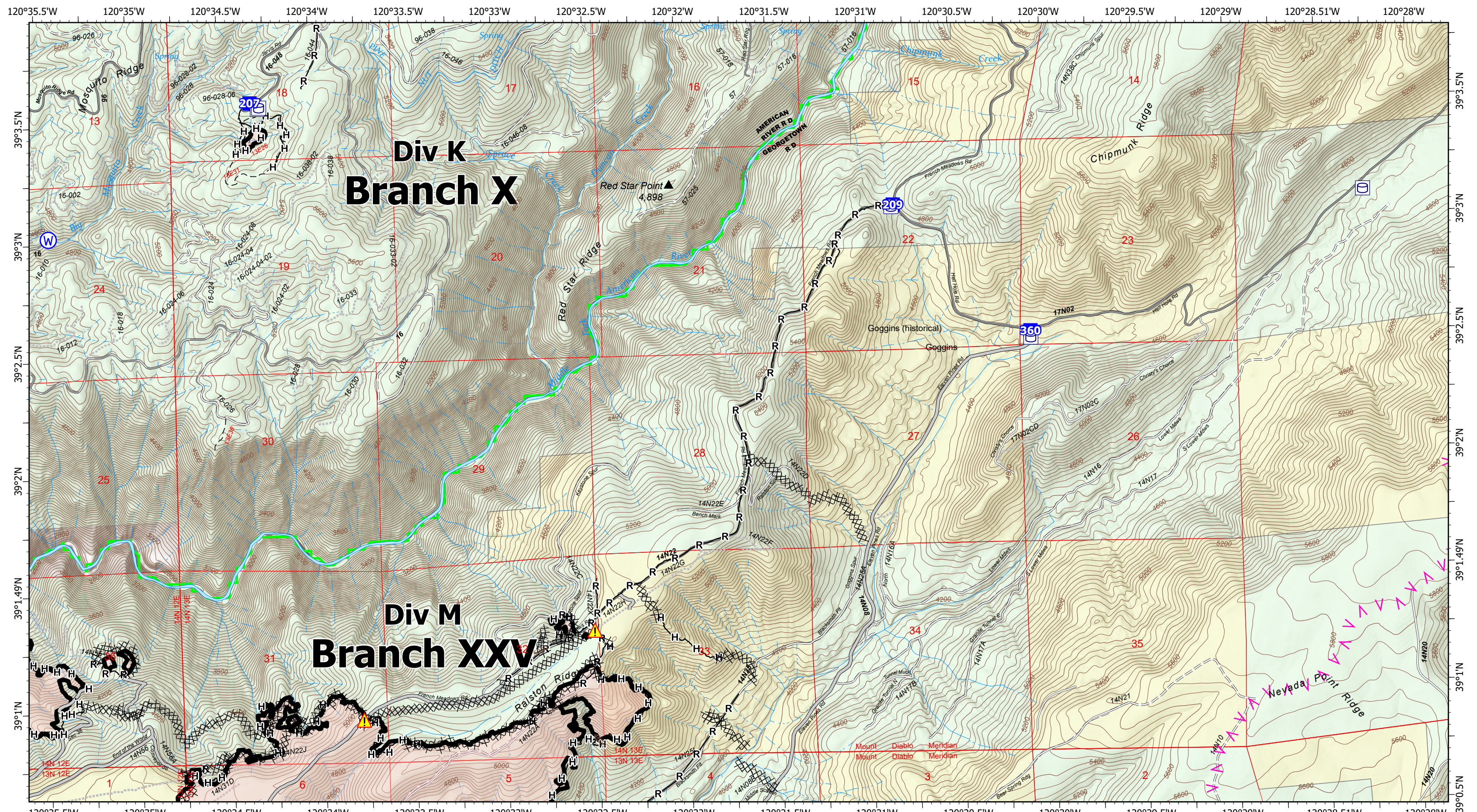
- Water Source
- SPI Tahoe

Page Name: E6



↑
 North American 1983 Datum. LatLong Grid

IAP Map
MOSQUITO
 10/29/2022



**Div K
Branch X**


**Div M
Branch XXV**

IAP Map
MOSQUITO
10/29/2022

IAP Map
MOSQUITO
CA-TNF-001371
10/29/2022

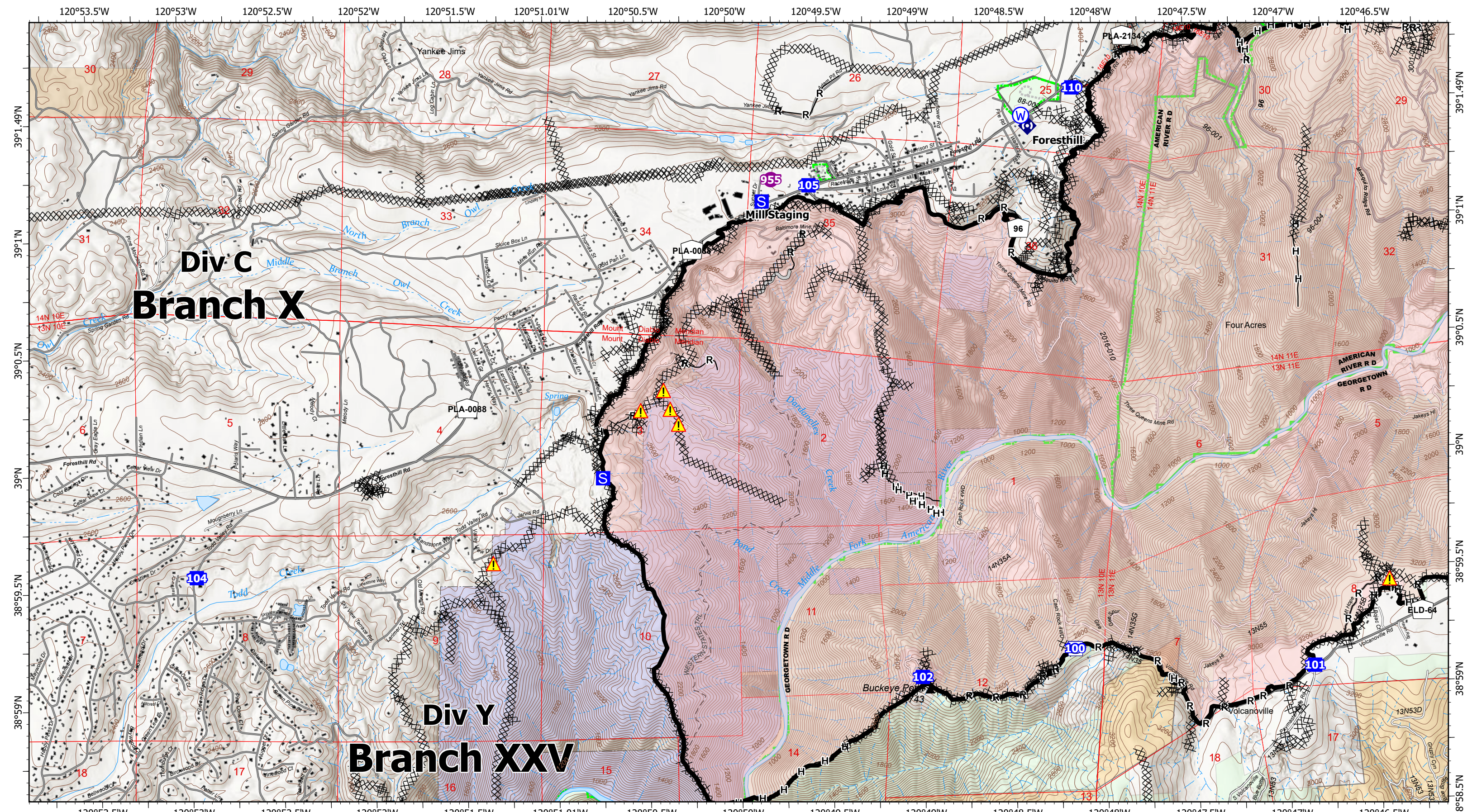
- | | | | | | | | | | | | |
|-------------------------------|-----------|----------------------|---------------------|------------------------|--------------------|-------------------------|--------------|------------|--------|--------------|-----------|
| Wildfire Daily Fire Perimeter | Contained | Completed Dozer Line | Completed Hand Line | Completed Road as Line | Planned Fuel Break | Access or Improved Road | Branch Break | Drop Point | Hazard | Water Source | SPI Tahoe |
|-------------------------------|-----------|----------------------|---------------------|------------------------|--------------------|-------------------------|--------------|------------|--------|--------------|-----------|

Page Name: E7



North American 1983 Datum. LatLong Grid

IAP Map
MOSQUITO
10/29/2022



IAP Map
MOSQUITO
 10/29/2022

IAP Map
MOSQUITO
 CA-TNF-001371
 10/29/2022


- Wildfire Daily Fire Perimeter
- Contained
- Completed Dozer Line
- Completed Hand Line

- Completed Road as Line
- Access or Improved Road
- Helispot
- Drop Point

- S Staging Area
- Fire Station
- W Water Source
- R Repeater
- ▲ Hazard

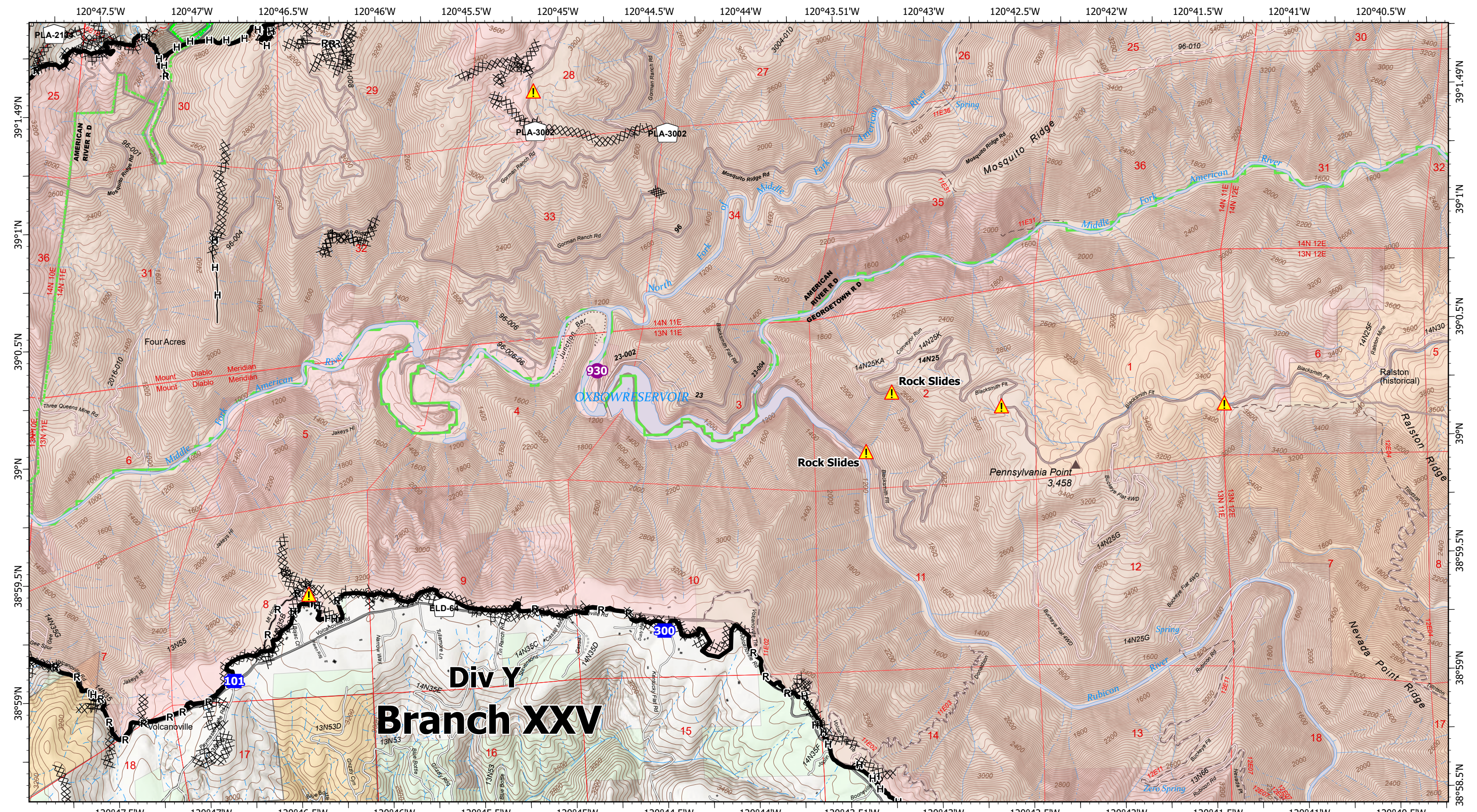
- W Water Source
- SPI Camino

Page Name: F4



↑
 North American 1983 Datum. LatLong Grid

IAP Map
MOSQUITO
 10/29/2022



IAP Map
MOSQUITO
 10/29/2022


IAP Map
MOSQUITO
 CA-TNF-001371
 10/29/2022

- | | | |
|-------------------------------|------------------------|------------|
| Wildfire Daily Fire Perimeter | Completed Road as Line | SPI Tahoe |
| Contained | Helispot | SPI Camino |
| Completed Dozer Line | Drop Point | |
| Completed Hand Line | Hazard | |

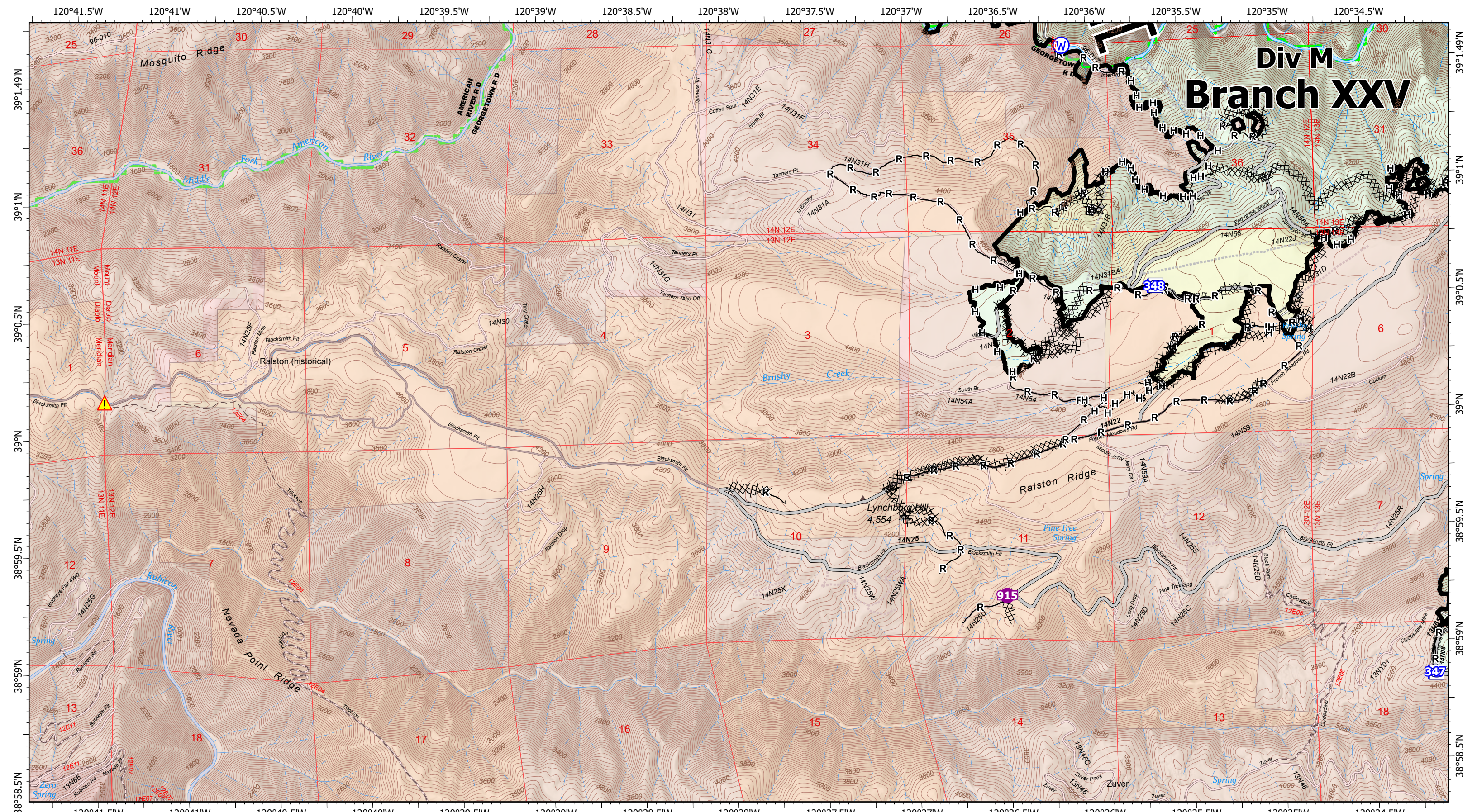
Page Name: F5

0 0.5 1 Miles

North American 1983 Datum. LatLong Grid



IAP Map
MOSQUITO
 10/29/2022





Div M Branch XXV

IAP Map
MOSQUITO
 10/29/2022

IAP Map
MOSQUITO
 CA-TNF-001371
 10/29/2022

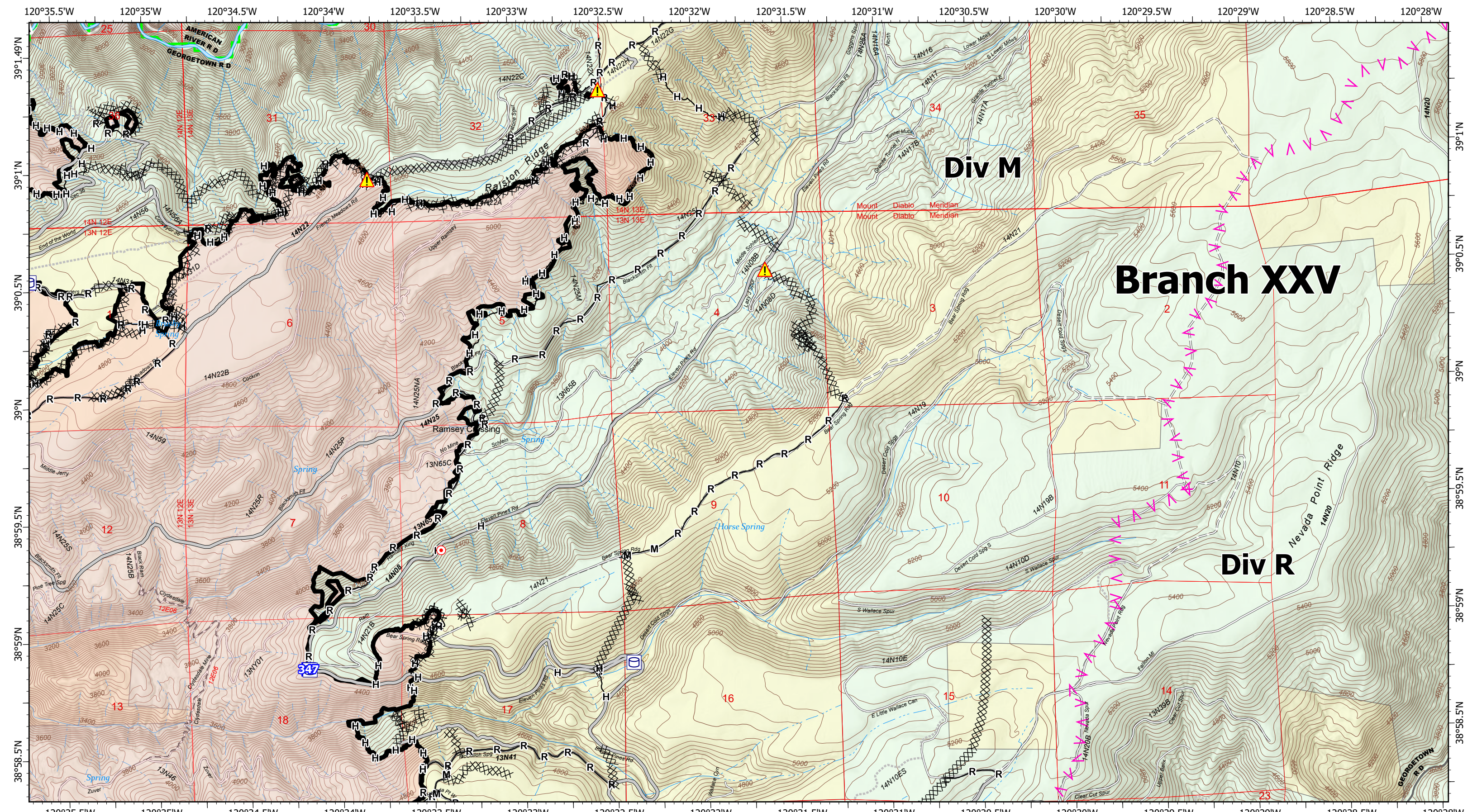
- | | | |
|-------------------------------|-------------------------|--------------|
| Wildfire Daily Fire Perimeter | Access or Improved Road | Hazard |
| Contained | Helispot | Water Source |
| Completed Dozer Line | Branch Break | SPI Tahoe |
| Completed Hand Line | Drop Point | |
| Completed Road as Line | Hot Spot - Spot Fire | |

Page Name: F6



North American 1983 Datum. LatLong Grid

IAP Map
MOSQUITO
 10/29/2022




IAP Map
MOSQUITO
 10/29/2022

IAP Map
MOSQUITO
 CA-TNF-001371
 10/29/2022

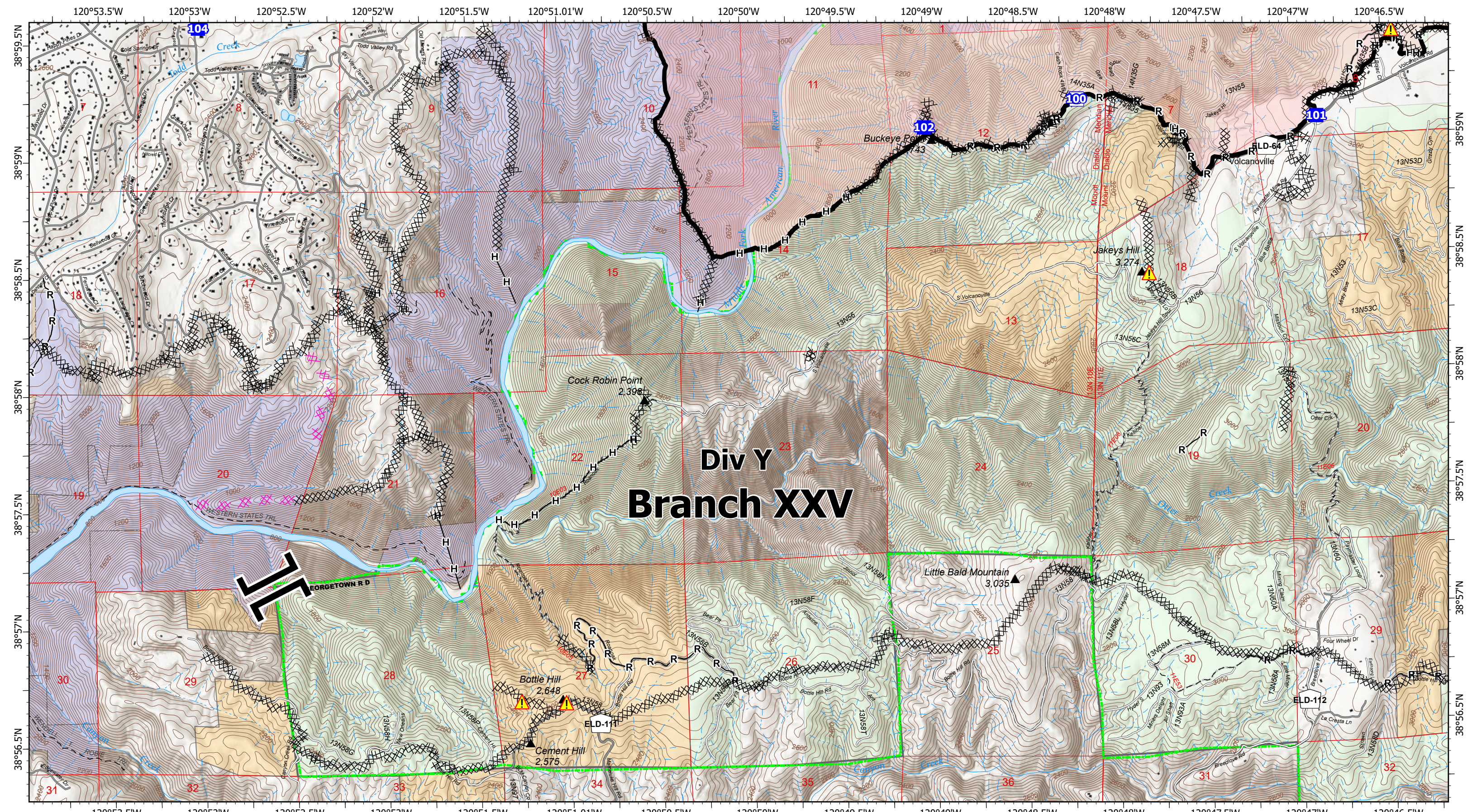
- | | | | | | | | | | | | |
|-------------------------------|-----------|----------------------|---------------------|-----------------------------------|------------------------|--------------------|-------------------------|------------|----------------------|--------|-----------|
| Wildfire Daily Fire Perimeter | Contained | Completed Dozer Line | Completed Hand Line | Completed Mixed Construction Line | Completed Road as Line | Planned Fuel Break | Access or Improved Road | Drop Point | Hot Spot - Spot Fire | Hazard | SPI Tahoe |
|-------------------------------|-----------|----------------------|---------------------|-----------------------------------|------------------------|--------------------|-------------------------|------------|----------------------|--------|-----------|

Page Name: F7



North American 1983 Datum. LatLong Grid

IAP Map
MOSQUITO
 10/29/2022




Div Y Branch XXV

IAP Map
MOSQUITO
CA-TNF-001371
10/29/2022

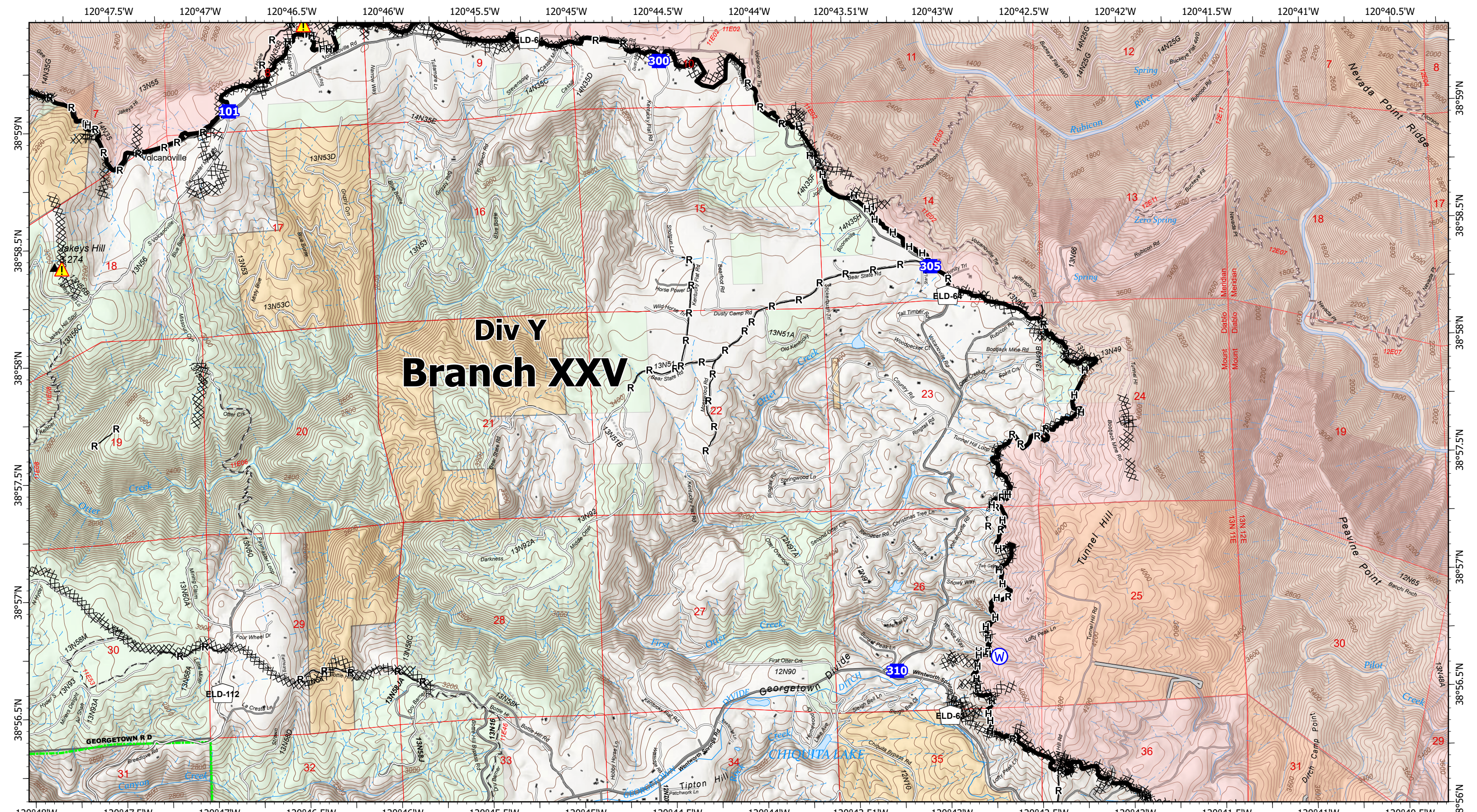
- Wildfire Daily Fire Perimeter
- Contained
- Completed Dozer Line
- Completed Hand Line
- Completed Road as Line
- Planned Dozer Line
- Branch Break
- Drop Point
- ▲ Hazard
- SPI Camino

Page Name: G4



North American 1983 Datum. LatLong Grid

IAP Map
MOSQUITO
10/29/2022



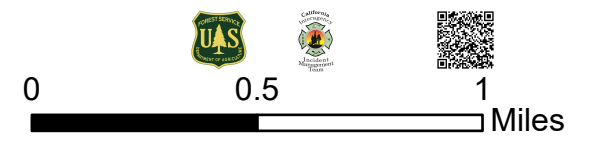
Div Y Branch XXV

IAP Map
MOSQUITO
 10/29/2022

IAP Map
MOSQUITO
 CA-TNF-001371
 10/29/2022

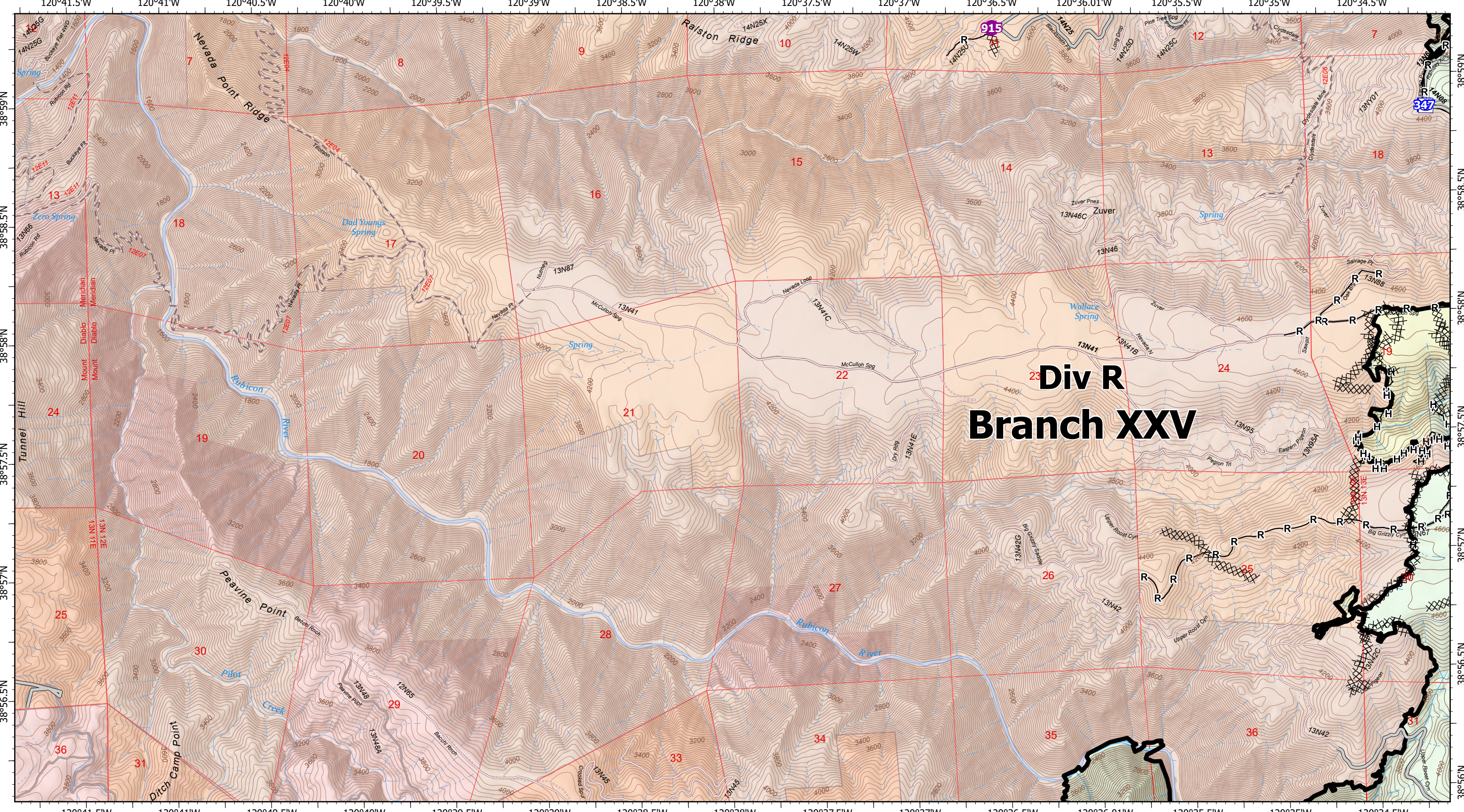
- | | | |
|-------------------------------|-------------------------|--------------|
| Wildfire Daily Fire Perimeter | Completed Road as Line | Hazard |
| Contained | Access or Improved Road | Water Source |
| Completed Dozer Line | Helispot | SPI Tahoe |
| Completed Hand Line | Drop Point | SPI Camino |

Page Name: G5



North American 1983 Datum. LatLong Grid

IAP Map
MOSQUITO
 10/29/2022





Div R Branch XXV

IAP Map
MOSQUITO
 CA-TNF-001371
 10/29/2022

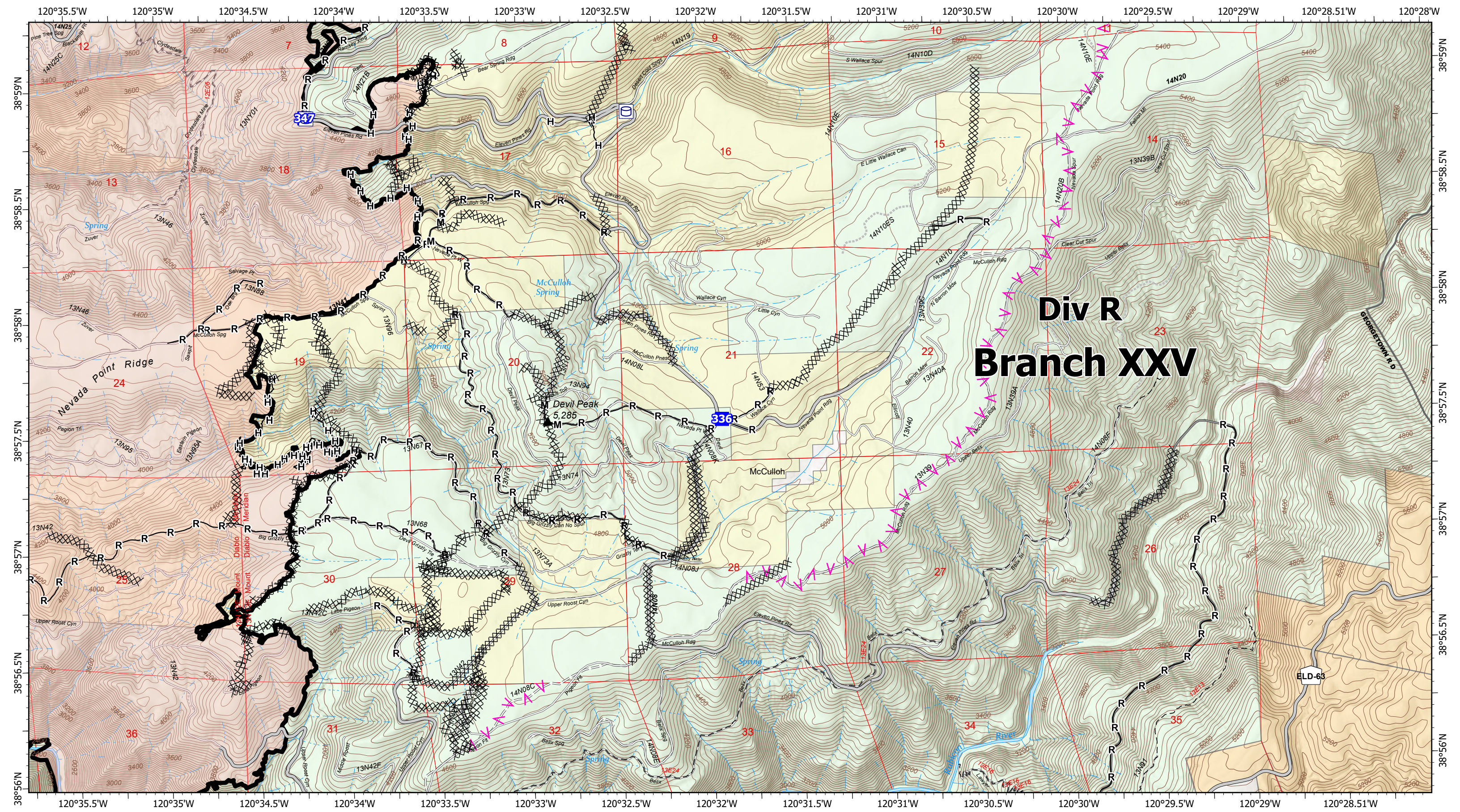
- Wildfire Daily Fire Perimeter
- Contained
- Completed Dozer Line
- Completed Hand Line
- Completed Road as Line
- Access or Improved Road
- Helispot
- Drop Point
- SPI Tahoe
- SPI Camino

Page Name: G6



North American 1983 Datum. LatLong Grid

IAP Map
MOSQUITO
 10/29/2022





Div R Branch XXV

IAP Map
MOSQUITO
 10/29/2022

IAP Map
MOSQUITO
 CA-TNF-001371
 10/29/2022

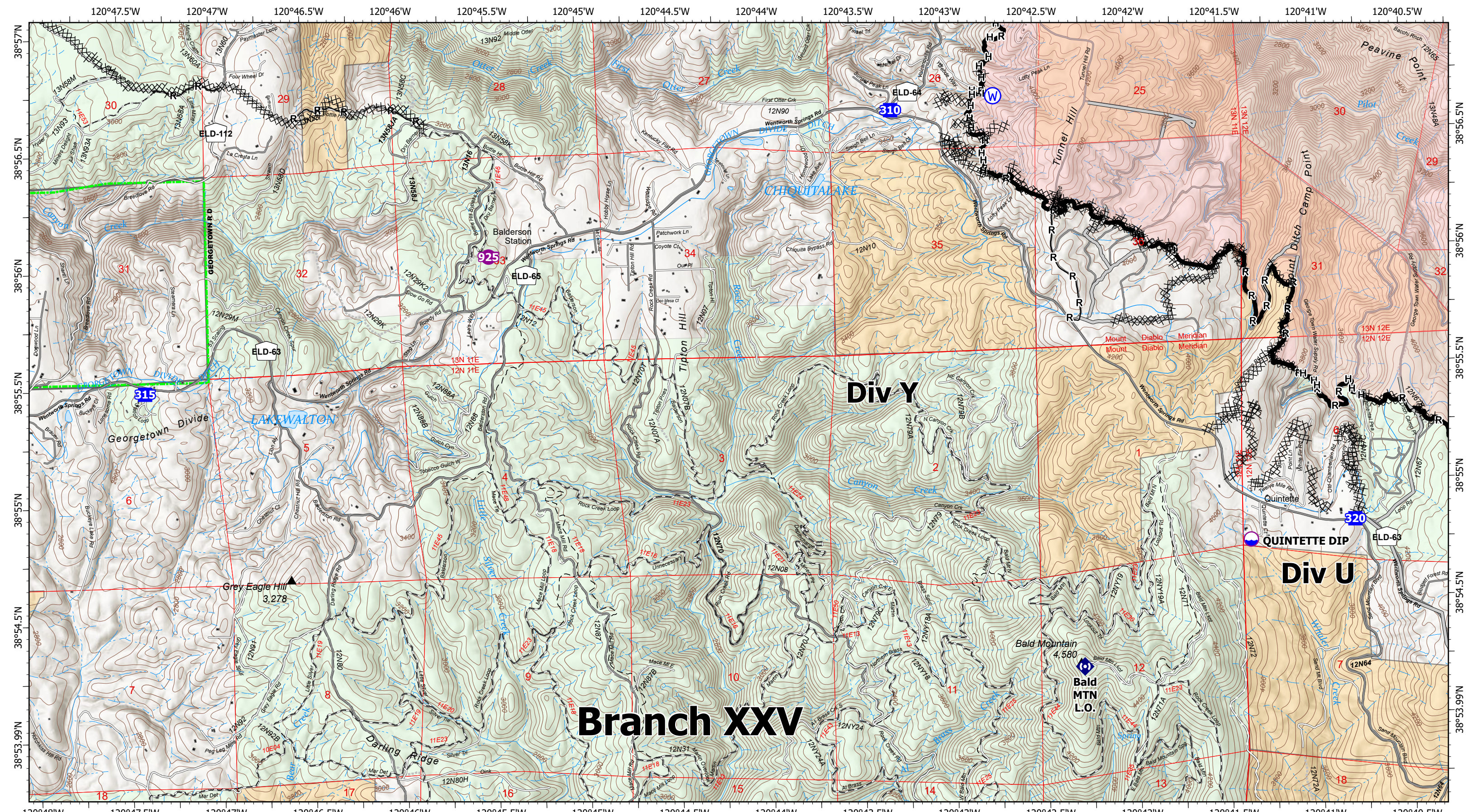
- | | | | | |
|-------------------------------|---------------------|----------------------|-----------------------------------|------------|
| Wildfire Daily Fire Perimeter | Contained | Completed Dozer Line | Completed Mixed Construction Line | Drop Point |
| Completed Road as Line | Completed Hand Line | Planned Fuel Break | Hot Spot - Spot Fire | SPI Tahoe |
| Access or Improved Road | | | SPI Camino | |

Page Name: G7



North American 1983 Datum. LatLong Grid

IAP Map
MOSQUITO
 10/29/2022



IAP Map
MOSQUITO
 10/29/2022

IAP Map
MOSQUITO
 CA-TNF-001371
 10/29/2022

- Wildfire Daily Fire Perimeter
- Contained
- Completed Dozer Line
- Completed Hand Line
- Completed Road as Line
- Access or Improved Road
- Dip Site
- Helispot
- Drop Point
- Repeater
- Water Source
- SPI Camino

Page Name: H5

0
0.5
1

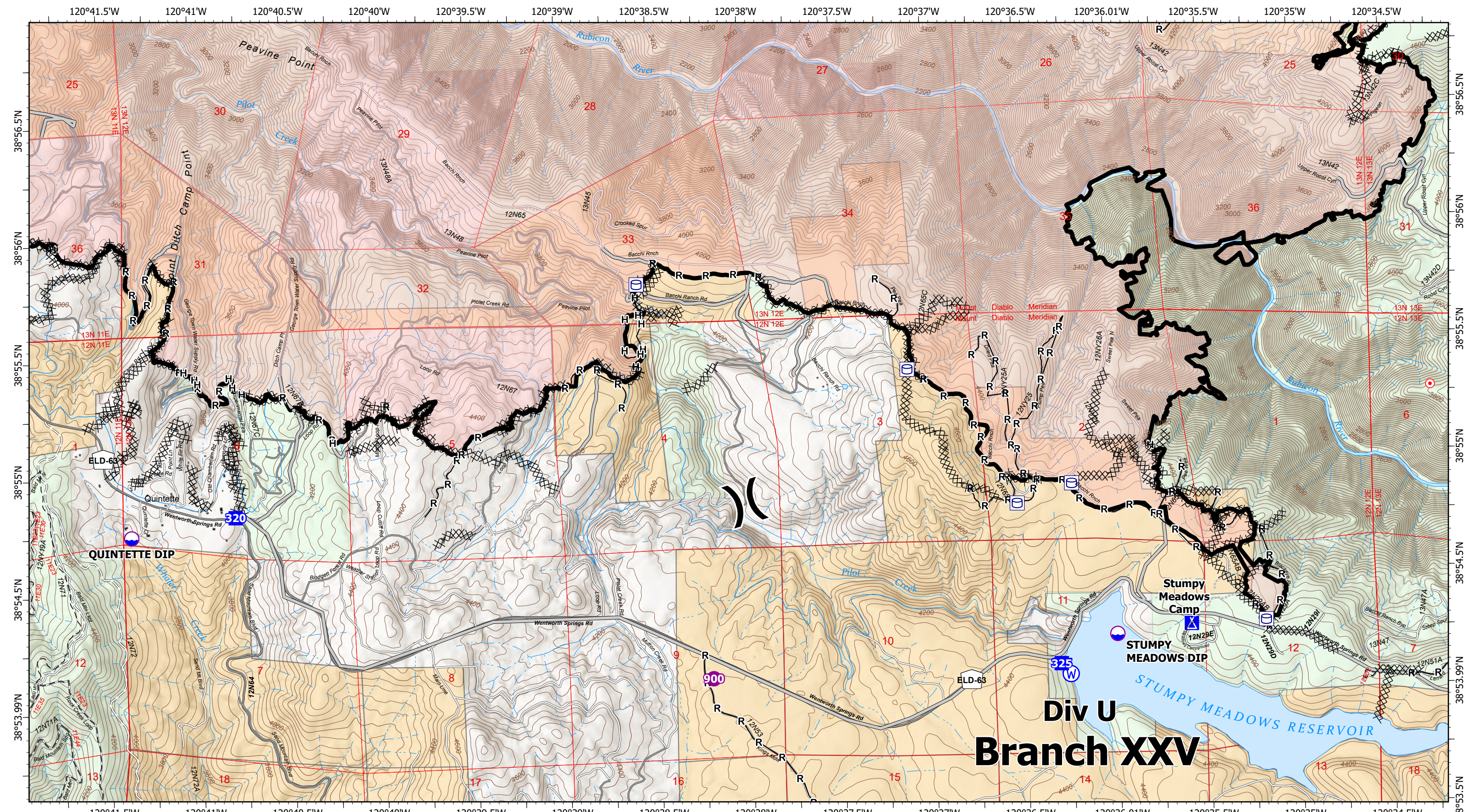
Miles

North American 1983 Datum. LatLong Grid

IAP Map

MOSQUITO

10/29/2022




IAP Map
 MOSQUITO
 10/29/2022

IAP Map
MOSQUITO
 CA-TNF-001371
 10/29/2022

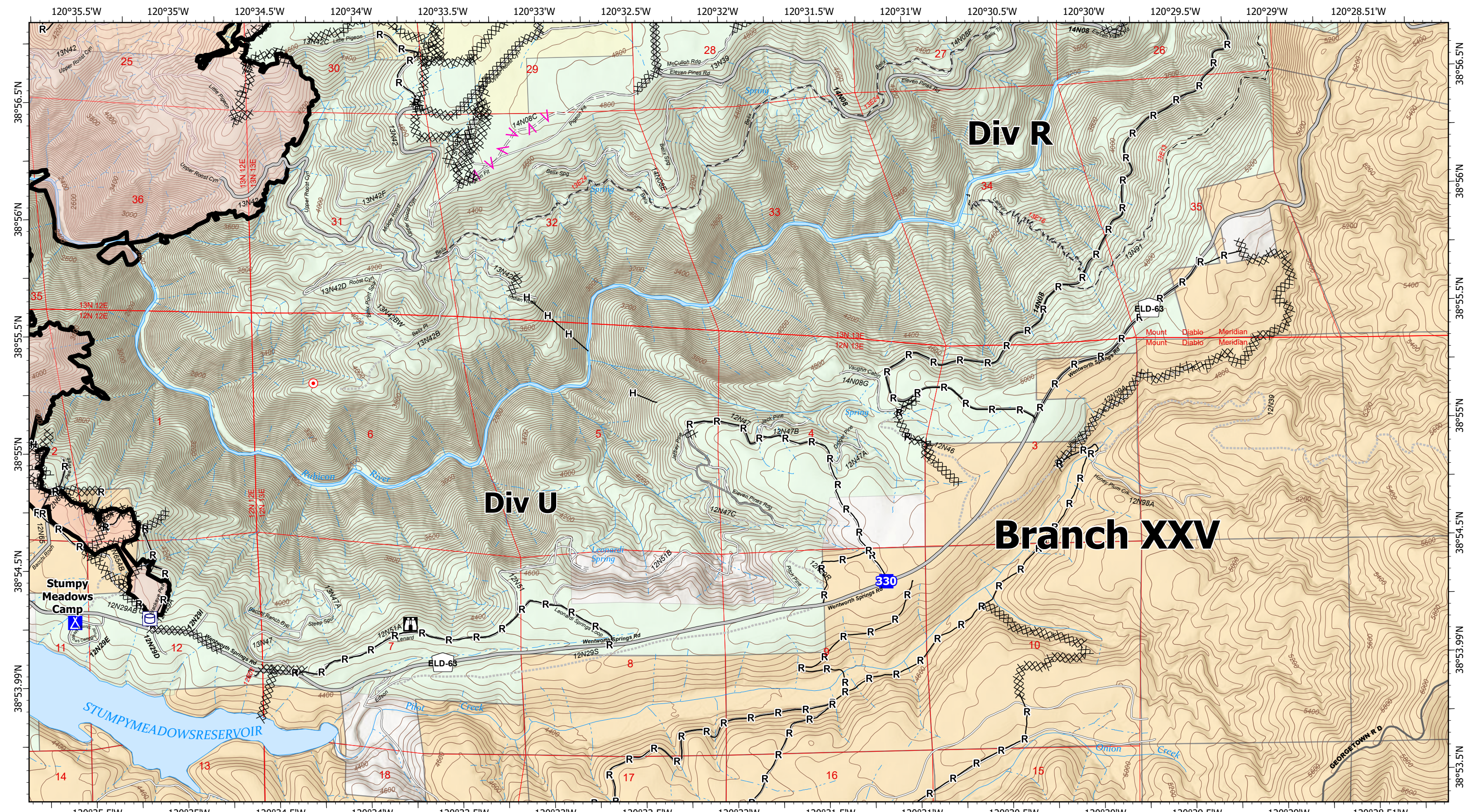
- | | | | |
|-------------------------------|-------------------------|----------------------|--------------|
| Wildfire Daily Fire Perimeter | Completed Road as Line | Division Break | Water Source |
| Contained | Access or Improved Road | Drop Point | SPI Tahoe |
| Completed Dozer Line | Dip Site | Camp | SPI Camino |
| Completed Hand Line | Helispot | Hot Spot - Spot Fire | |

Page Name: H6



North American 1983 Datum, LatLong Grid

IAP Map
 MOSQUITO
 10/29/2022



IAP Map
 MOSQUITO
 10/29/2022

IAP Map
MOSQUITO
 CA-TNF-001371
 10/29/2022


- Wildfire Daily Fire Perimeter
- Contained
- Completed Dozer Line
- Completed Hand Line

- Completed Road as Line
- ^ Planned Fuel Break
- Access or Improved Road
- Dip Site

- X Drop Point
- X Camp
- L Lookout
- Hot Spot - Spot Fire

- SPI Tahoe
- SPI Camino

Page Name: H7



↑
 North American 1983 Datum. LatLong Grid

IAP Map
 MOSQUITO
 10/29/2022