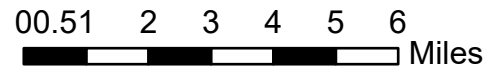


IAP Map
MOSQUITO
10/31/2022

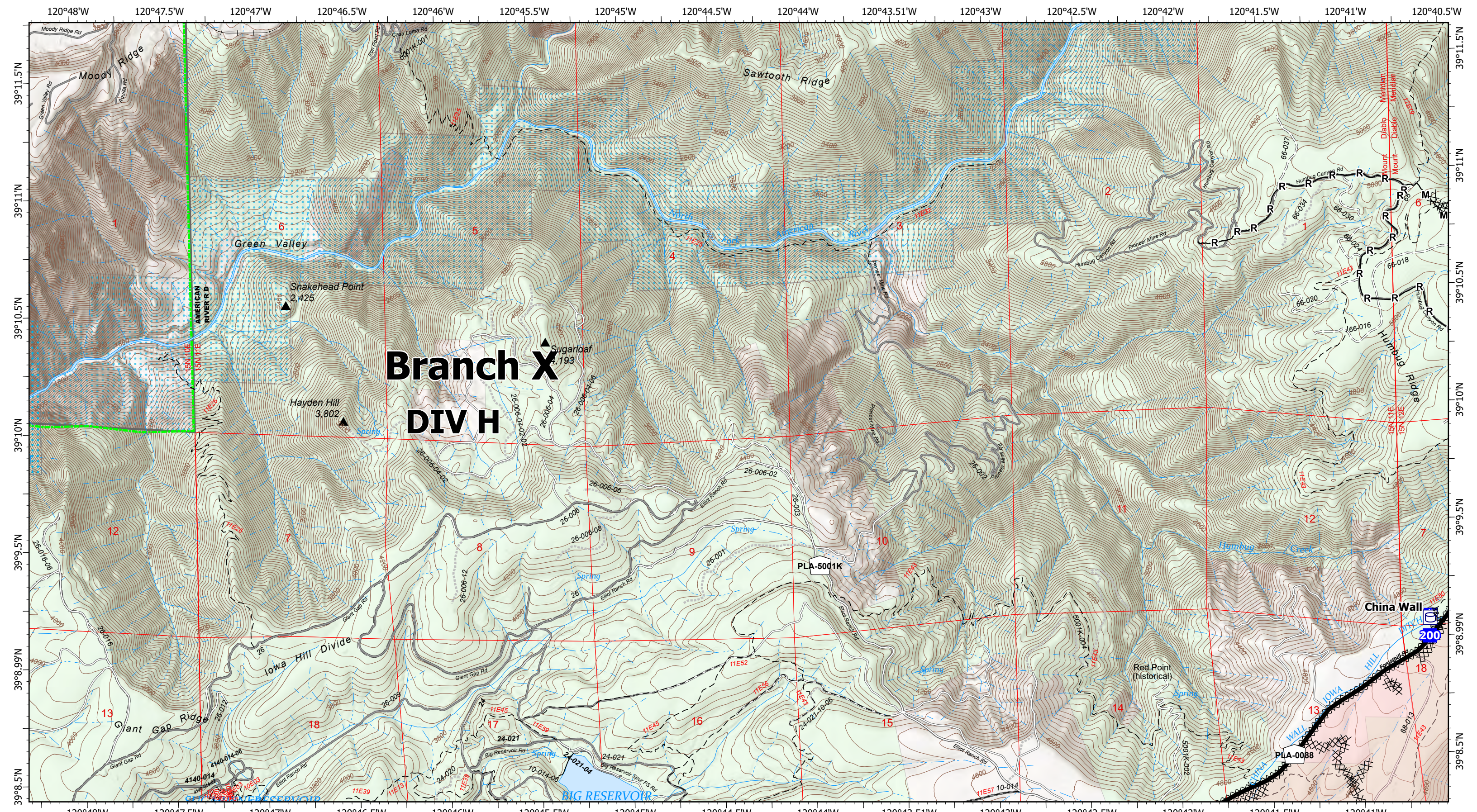


Grid Index
IAP Map
MOSQUITO
CA-TNF-001371
10/31/2022



North American 1983 Datum. LatLong Grid

IAP Map
MOSQUITO
10/31/2022



Branch X DIV H

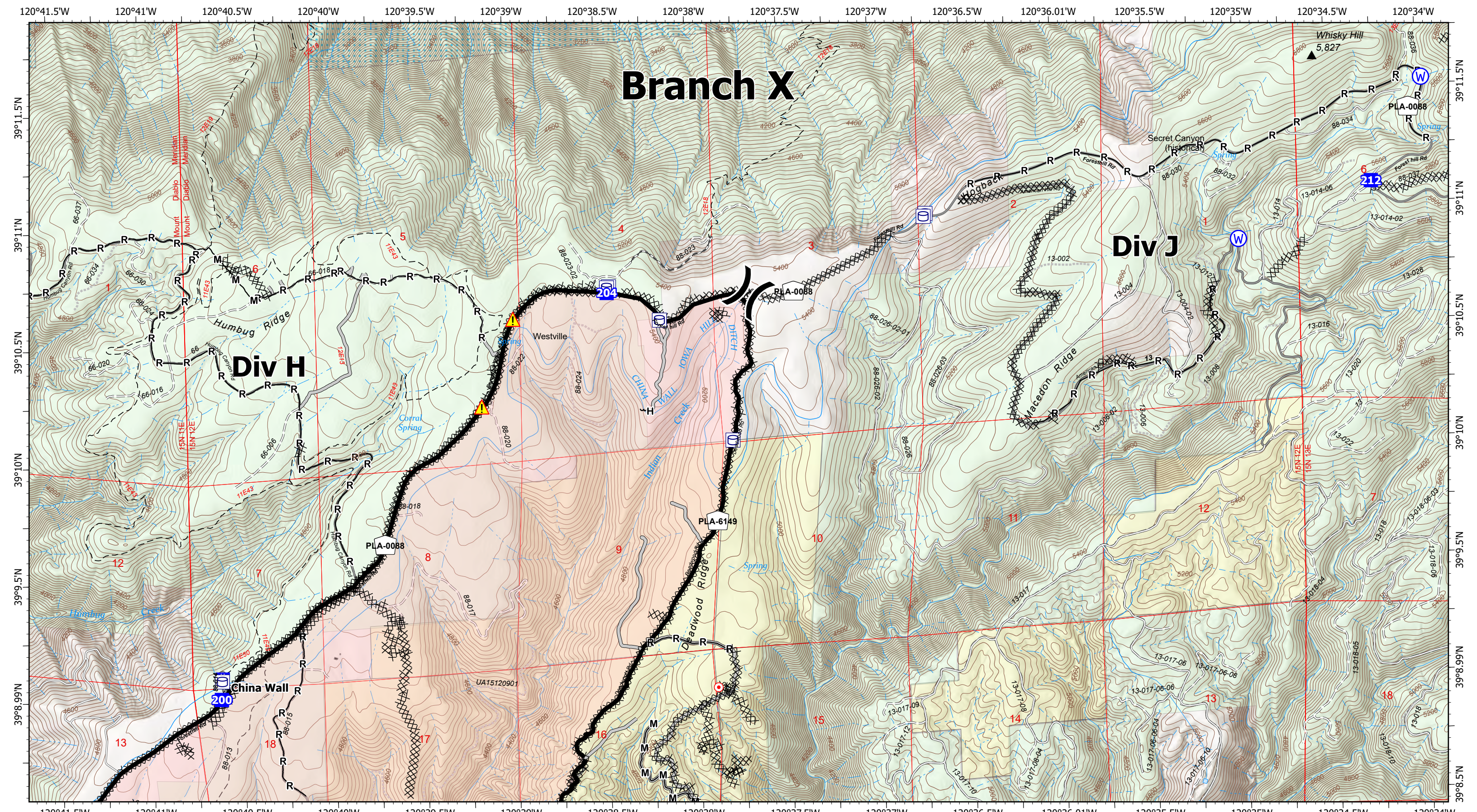
- Wildfire Daily Fire Perimeter
- Contained
- Completed Dozer Line
- Completed Mixed Construction Line

- Completed Road as Line
- Drop Point
- Camp

Page Name: B5



North American 1983 Datum. LatLong Grid



Branch X

Div H


Div J

IAP Map
MOSQUITO
 10/31/2022

IAP Map
MOSQUITO
 CA-TNF-001371
 10/31/2022

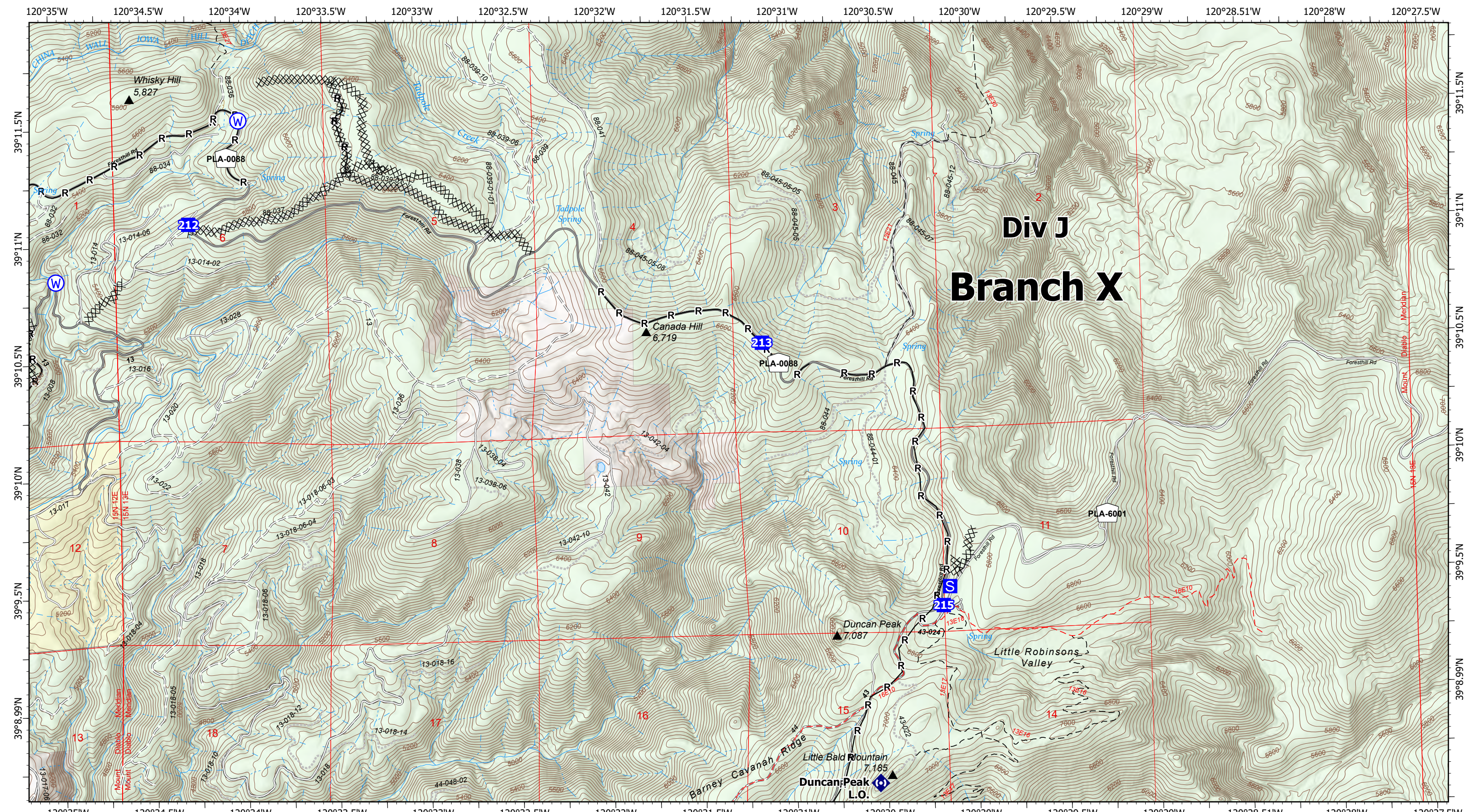
- | | | |
|-----------------------------------|-------------------------|----------------------|
| Wildfire Daily Fire Perimeter | Completed Road as Line | Hot Spot - Spot Fire |
| Contained | Access or Improved Road | Hazard |
| Completed Dozer Line | Division Break | Water Source |
| Completed Hand Line | Drop Point | SPI Tahoe |
| Completed Mixed Construction Line | Camp | |

Page Name: B6



North American 1983 Datum. LatLong Grid

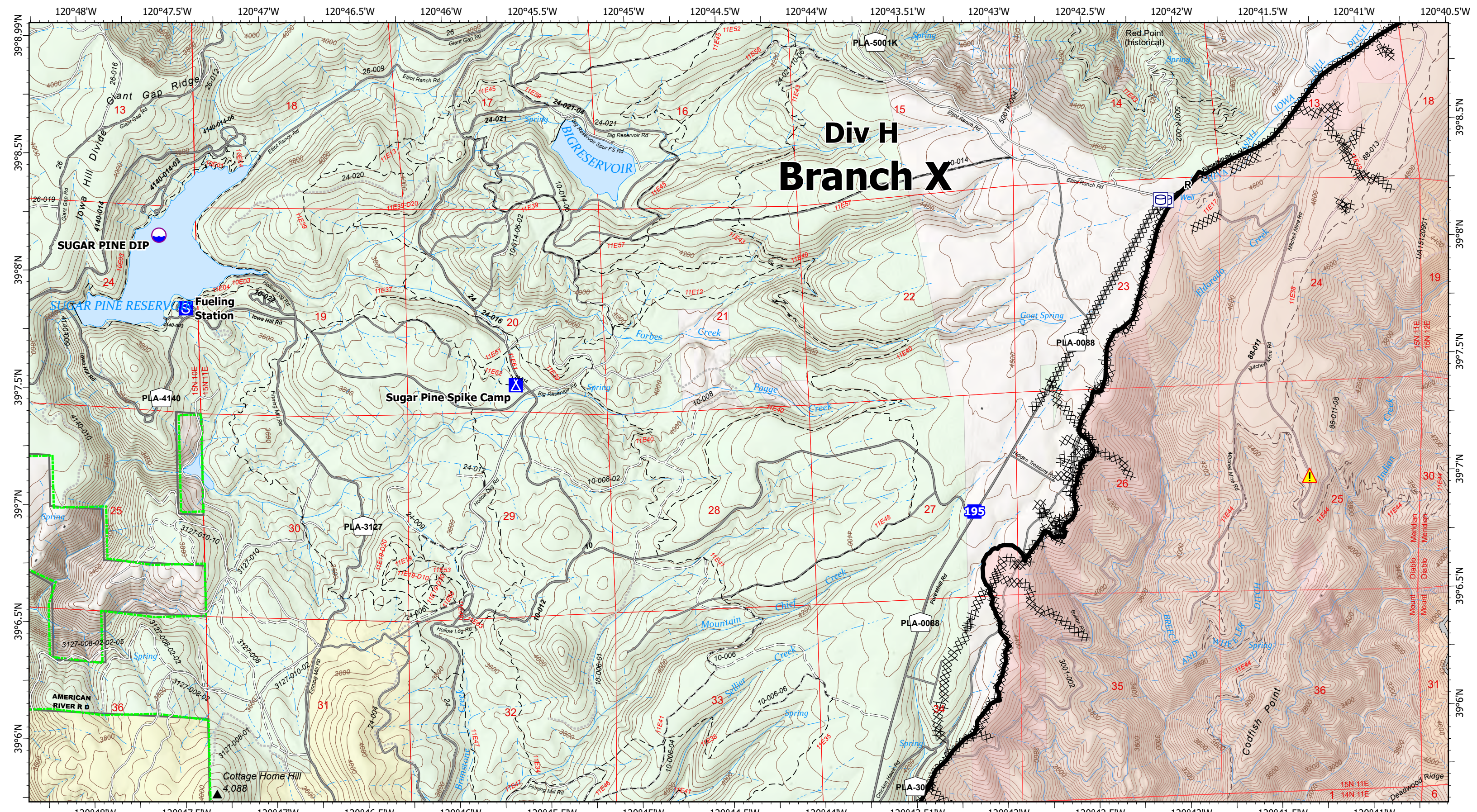
IAP Map
MOSQUITO
 10/31/2022



Div J Branch X

- XX Completed Dozer Line
- R Completed Road as Line
- Drop Point
- Ⓢ Staging Area
- ◆ Repeater
- Ⓜ Water Source
- SPI Tahoe





Div H Branch X

IAP Map
MOSQUITO
CA-TNF-001371
10/31/2022

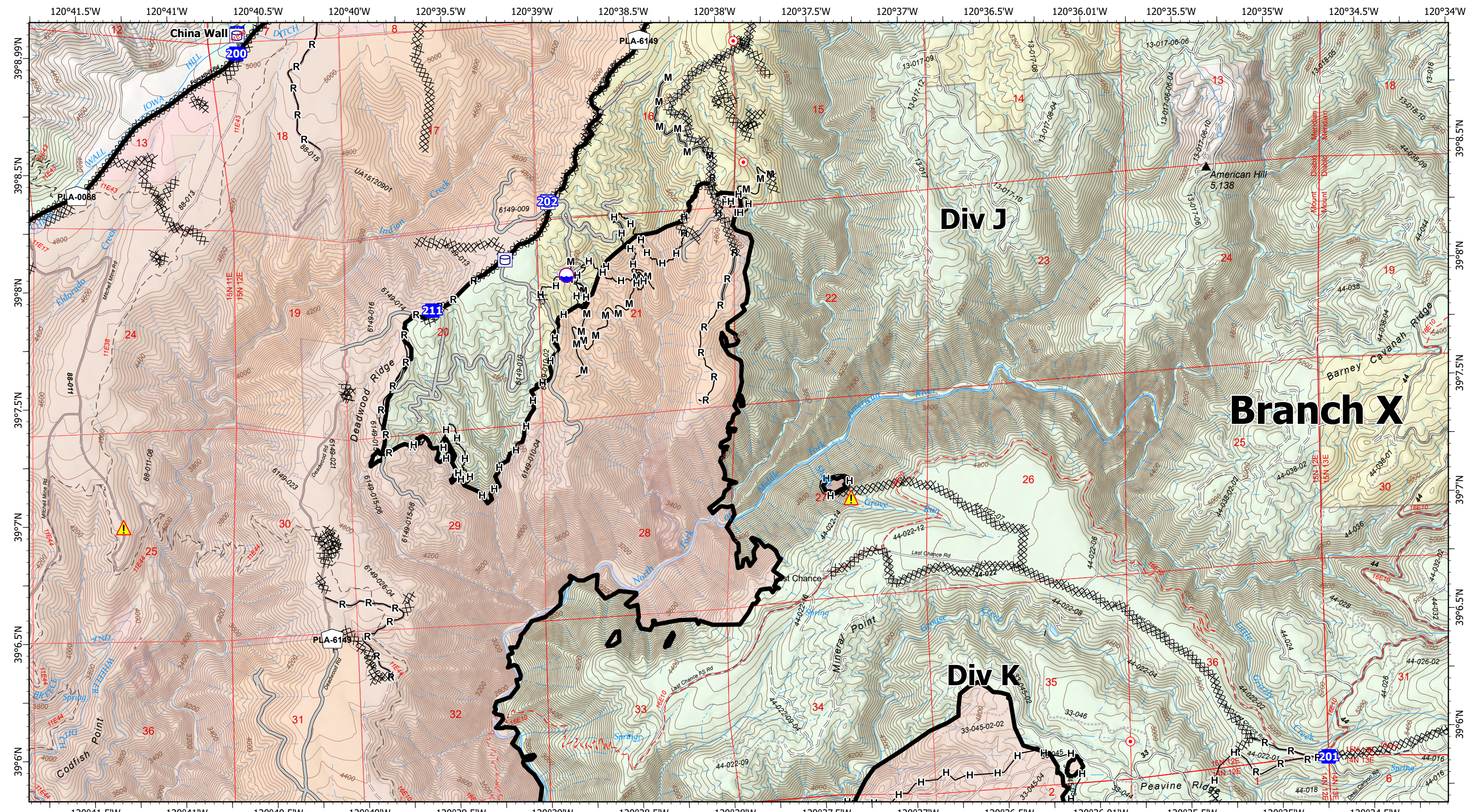
- Wildfire Daily Fire Perimeter
- Contained
- Completed Dozer Line
- Completed Road as Line
- Access or Improved Road
- Other
- Camp
- Staging Area
- Dip Site
- Drop Point
- Hazard
- SPI Tahoe

Page Name: C5



↑
North American 1983 Datum. LatLong Grid

IAP Map
MOSQUITO
10/31/2022




IAP Map
MOSQUITO
 10/31/2022

IAP Map
MOSQUITO
 CA-TNF-001371
 10/31/2022

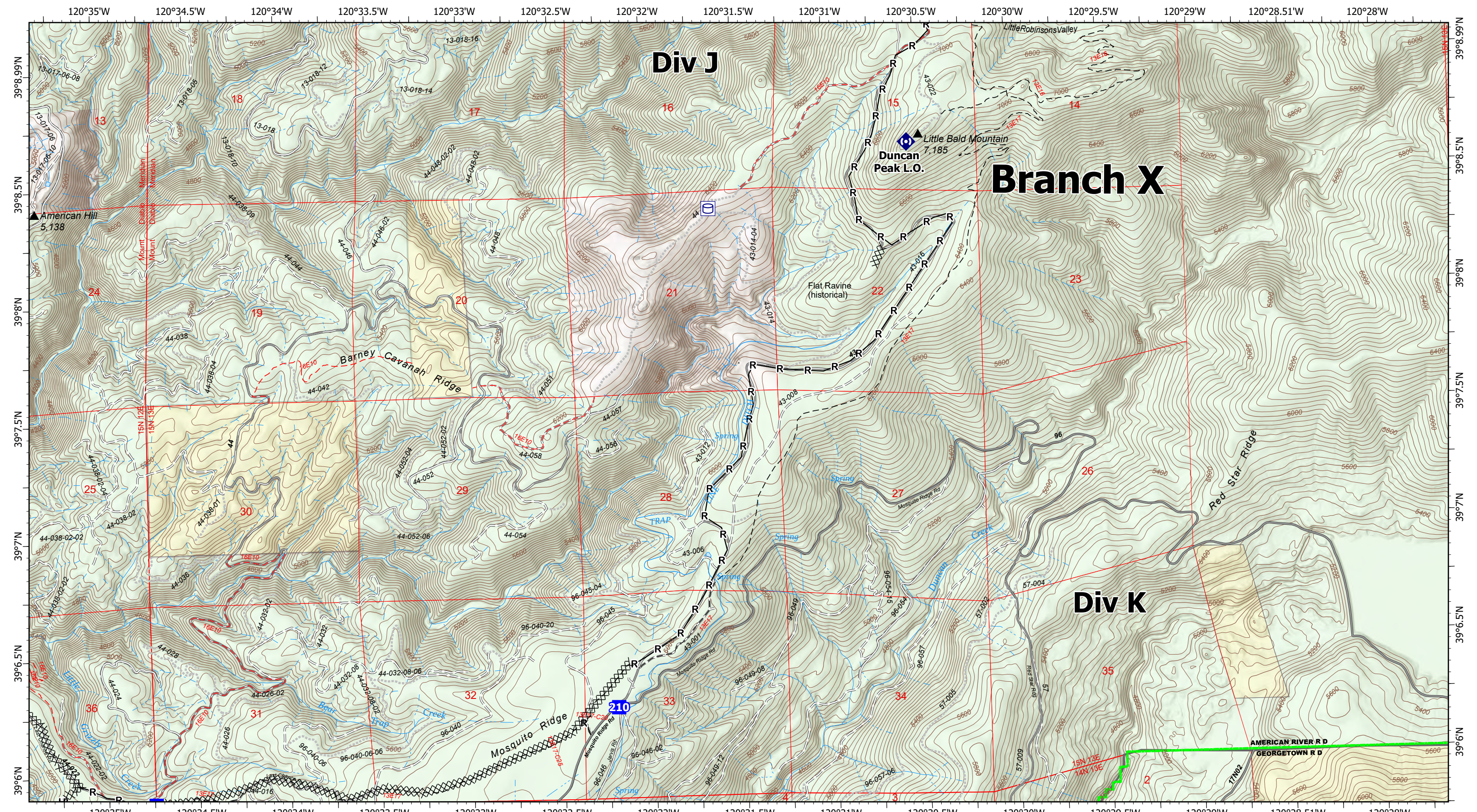
- | | | | | |
|-----------------------------------|---------------------|------------------------|-------------------------|----------------------|
| Wildfire Daily Fire Perimeter | Contained | Completed Road as Line | Access or Improved Road | Camp |
| Completed Dozer Line | Completed Hand Line | Other | Dip Site | Hot Spot - Spot Fire |
| Completed Mixed Construction Line | Drop Point | Dip Site | Hazard | Hazard |
| | | | SPI Tahoe | |

Page Name: C6



North American 1983 Datum. LatLong Grid

IAP Map
MOSQUITO
 10/31/2022



IAP Map
MOSQUITO
 10/31/2022

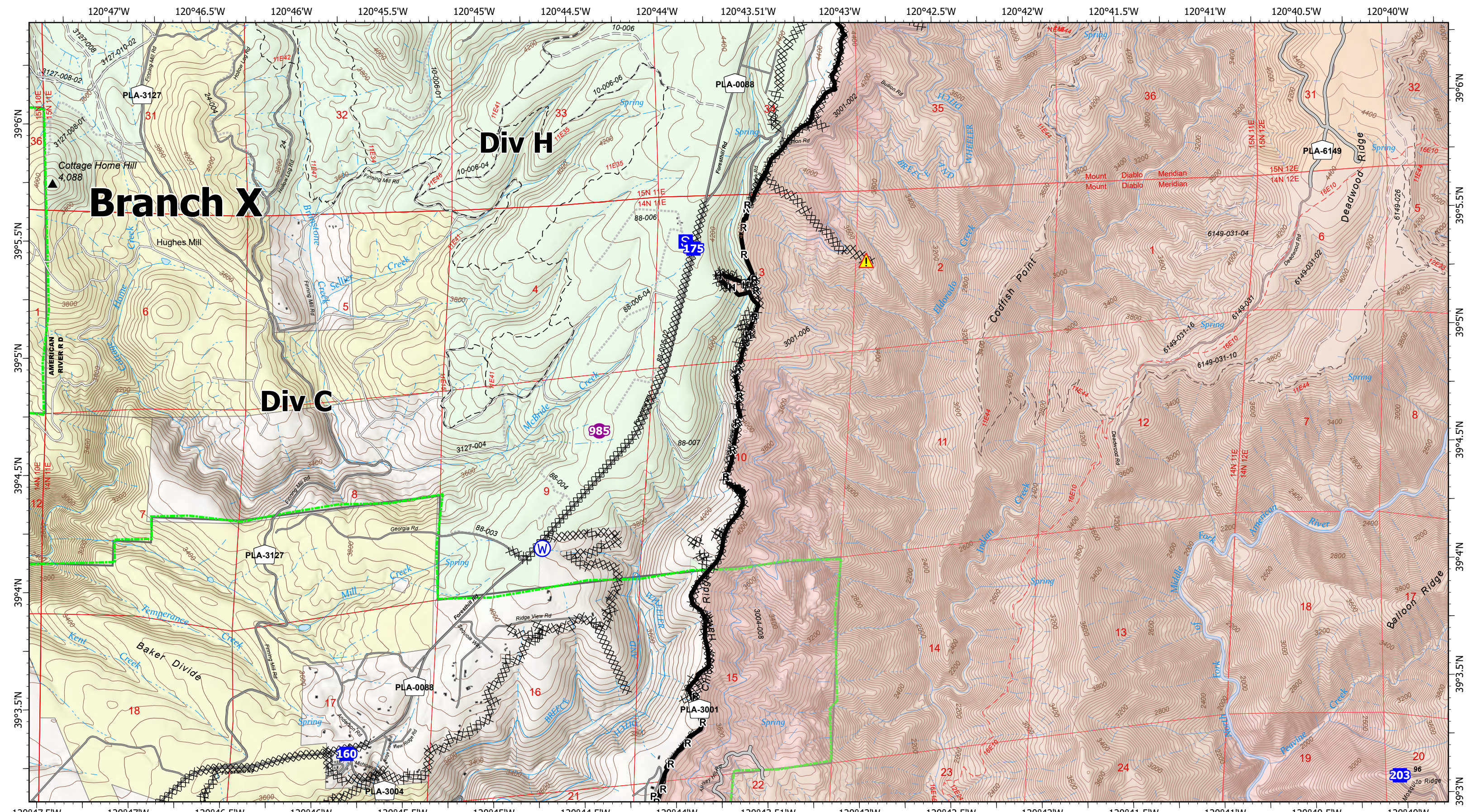
IAP Map
MOSQUITO
 CA-TNF-001371
 10/31/2022

- XX Completed Dozer Line
- H Completed Hand Line
- R Completed Road as Line
- Drop Point
- Repeater
- SPI Tahoe

Page Name: C7



IAP Map
MOSQUITO
 10/31/2022




IAP Map
MOSQUITO
 CA-TNF-001371
 10/31/2022

- Wildfire Daily Fire Perimeter
- Contained
- Completed Dozer Line
- Completed Hand Line
- Completed Road as Line
- Access or Improved Road
- Other
- Helispot
- Drop Point
- Staging Area
- ▲ Hazard
- Water Source
- SPI Tahoe

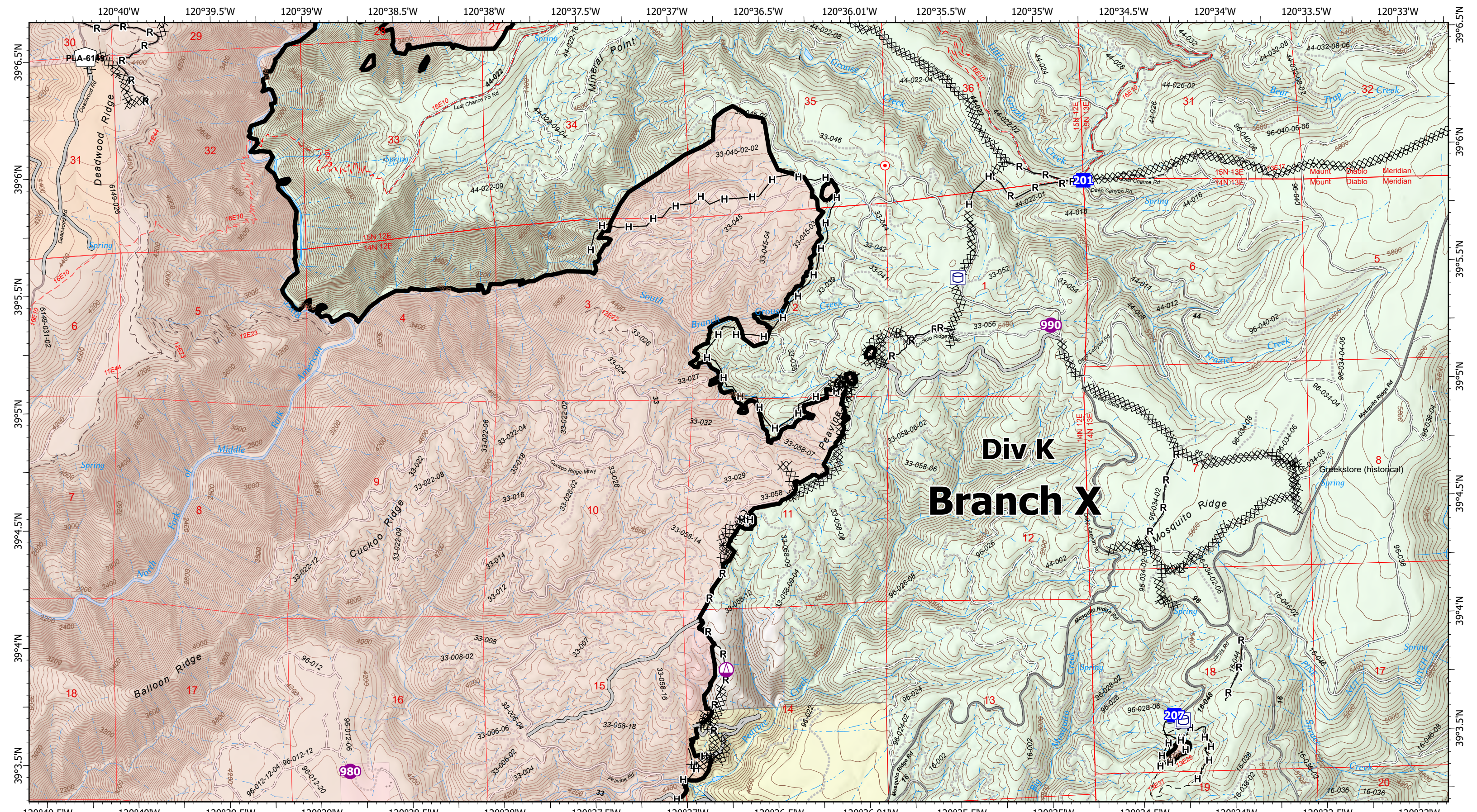
Page Name: D5

0 0.5 1 Miles

North American 1983 Datum. LatLong Grid



IAP Map
MOSQUITO
 10/31/2022



Div K Branch X

IAP Map
MOSQUITO
 10/31/2022

IAP Map
MOSQUITO
 CA-TNF-001371
 10/31/2022

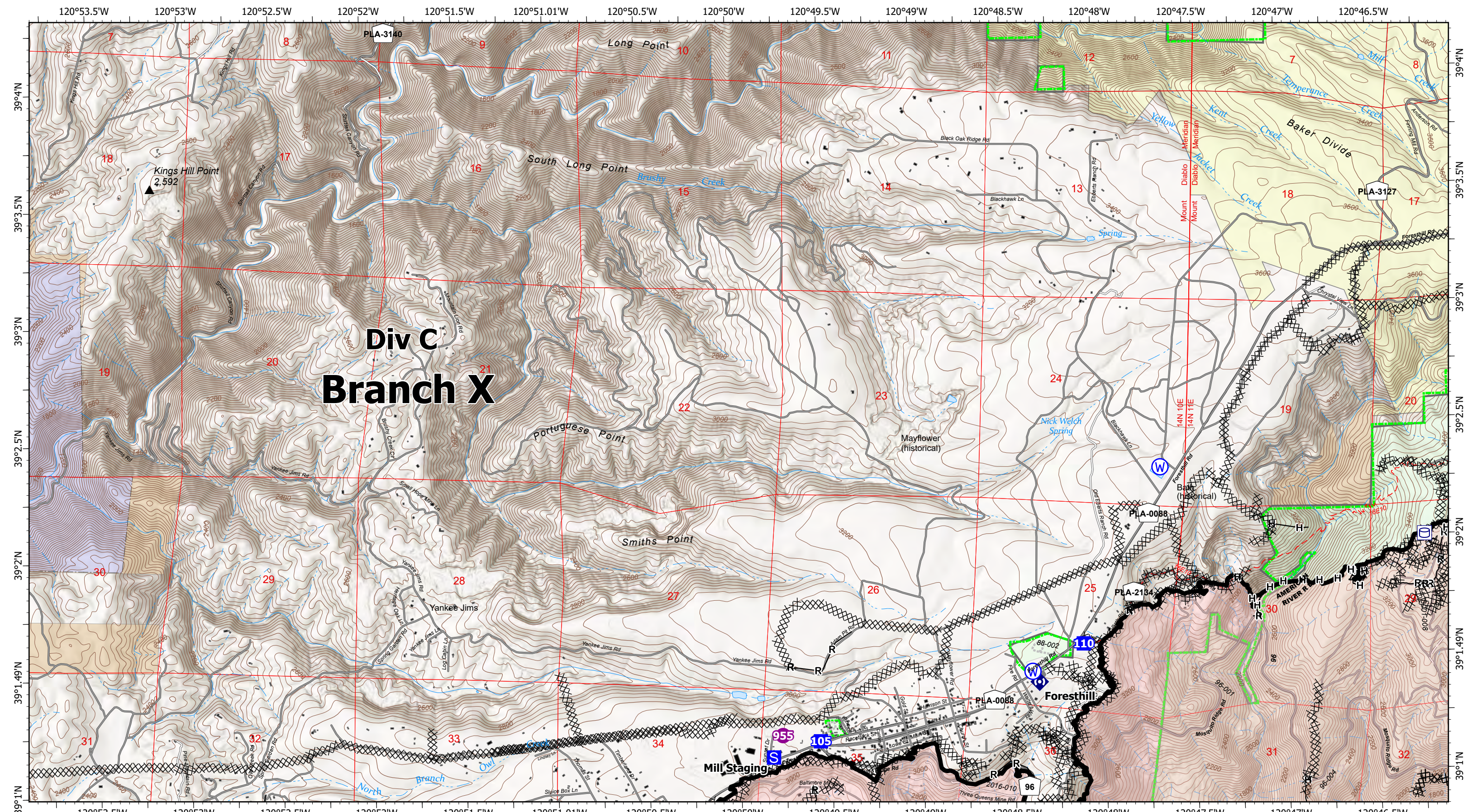
- | | | | | |
|-------------------------------|-------------------------|----------------------|------------------------|------------|
| Wildfire Daily Fire Perimeter | Contained | Completed Dozer Line | Completed Road as Line | Drop Point |
| Contained | Access or Improved Road | Helispot | Hot Spot - Spot Fire | SPI Tahoe |
| Completed Hand Line | Sling Site | | | |

Page Name: D6

0 0.5 1 Miles

North American 1983 Datum. LatLong Grid

IAP Map
MOSQUITO
 10/31/2022




**Div C
Branch X**

IAP Map
MOSQUITO
 10/31/2022

IAP Map
MOSQUITO
 CA-TNF-001371
 10/31/2022

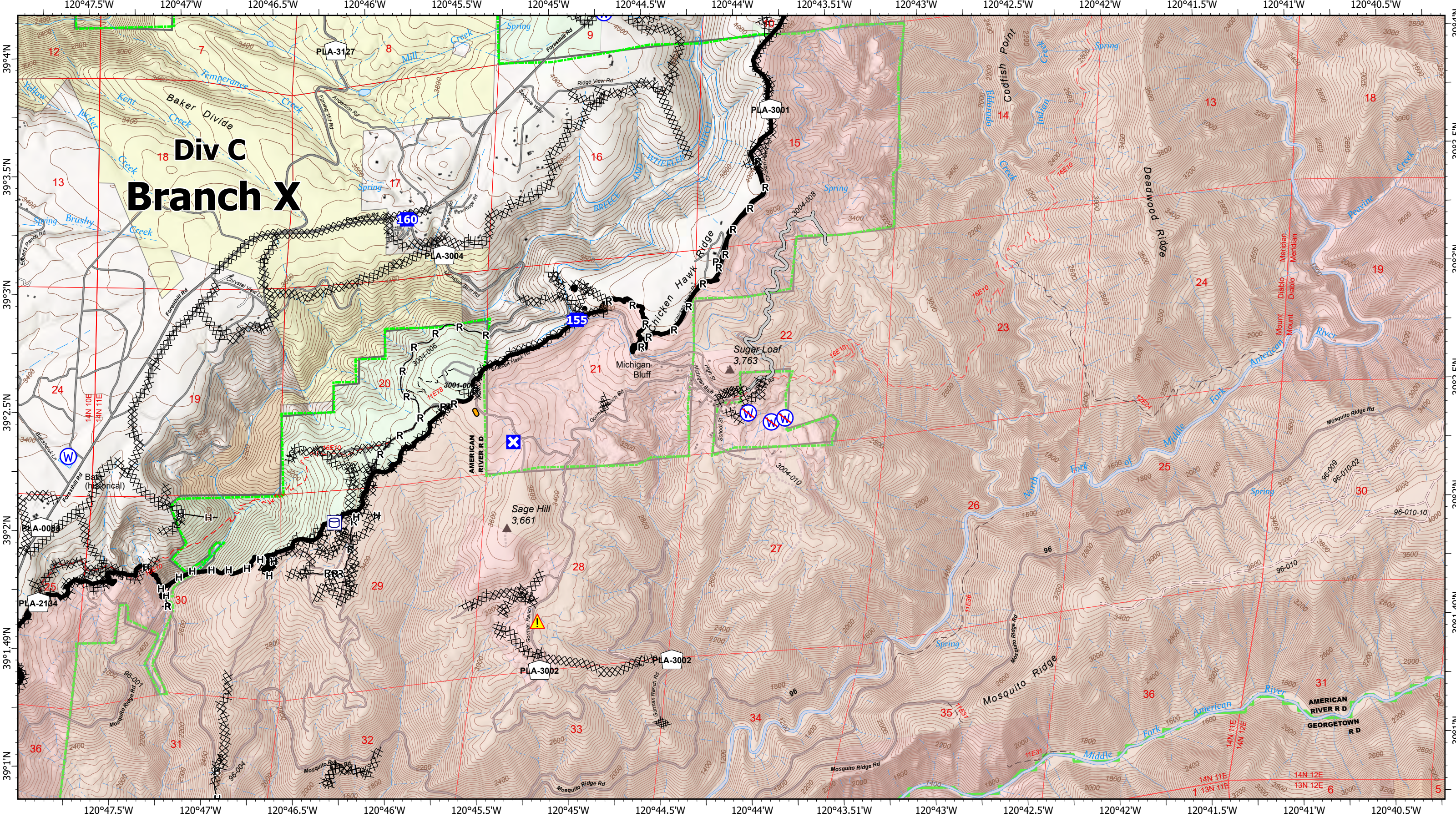
- | | | |
|-------------------------------|------------------------|--------------|
| Wildfire Daily Fire Perimeter | Completed Road as Line | Fire Station |
| Contained | Helispot | Repeater |
| Completed Dozer Line | Drop Point | Water Source |
| Completed Hand Line | Staging Area | SPI Tahoe |

Page Name: E4



North American 1983 Datum, LatLong Grid

IAP Map
MOSQUITO
 10/31/2022




IAP Map
MOSQUITO
 10/31/2022

IAP Map
MOSQUITO
 CA-TNF-001371
 10/31/2022

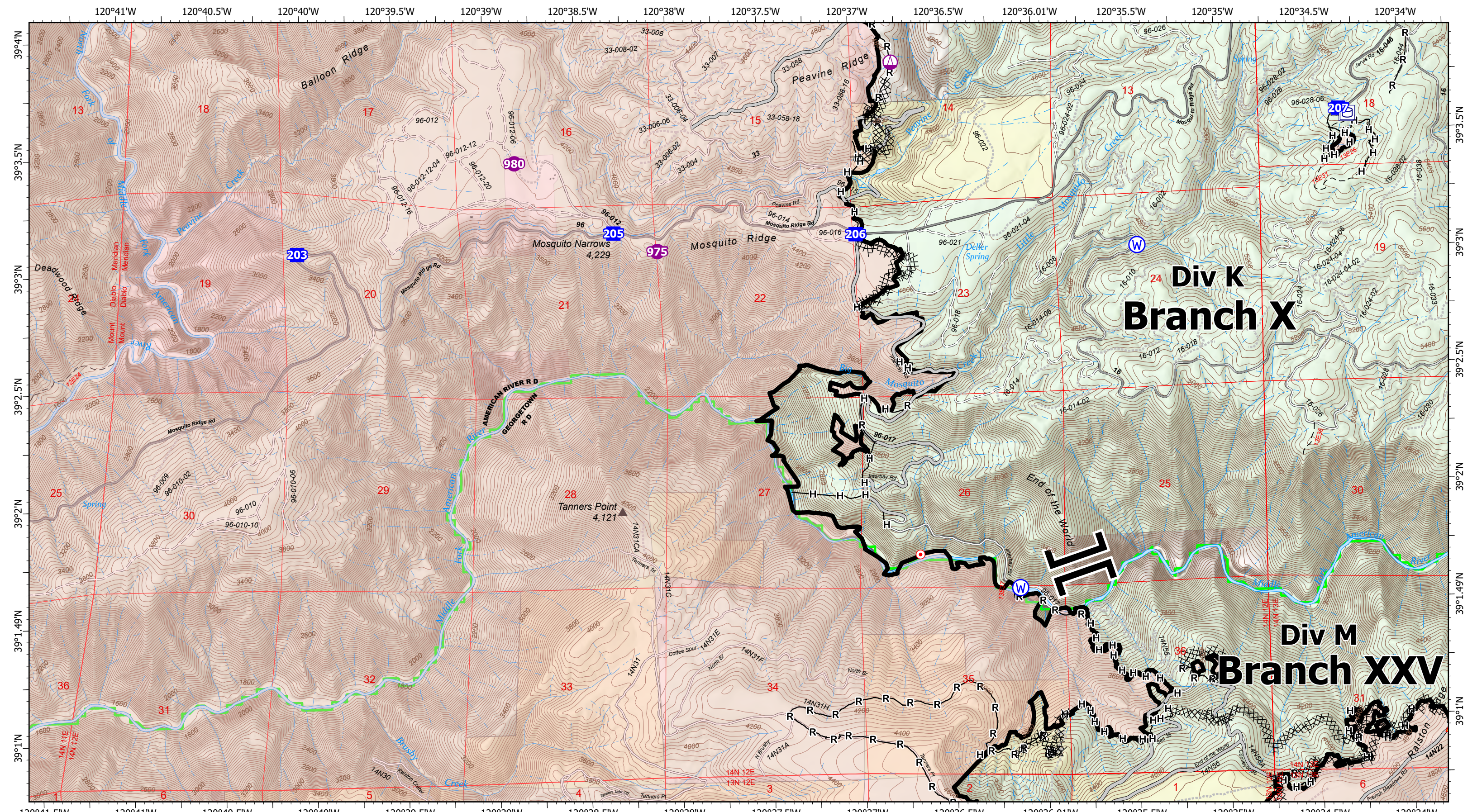
- | | | |
|-------------------------------|-------------------------|-------------------------|
| Wildfire Daily Fire Perimeter | Access or Improved Road | Water Source |
| Contained | Management Action Point | Restricted Water Source |
| Completed Dozer Line | Drop Point | SPI Tahoe |
| Completed Hand Line | Closure | |
| Completed Road as Line | Hazard | |

Page Name: E5



North American 1983 Datum. LatLong Grid

IAP Map
MOSQUITO
 10/31/2022



**Div K
Branch X**

**Div M
Branch XXV**

**IAP Map
MOSQUITO
10/31/2022**

IAP Map
MOSQUITO
CA-TNF-001371
10/31/2022

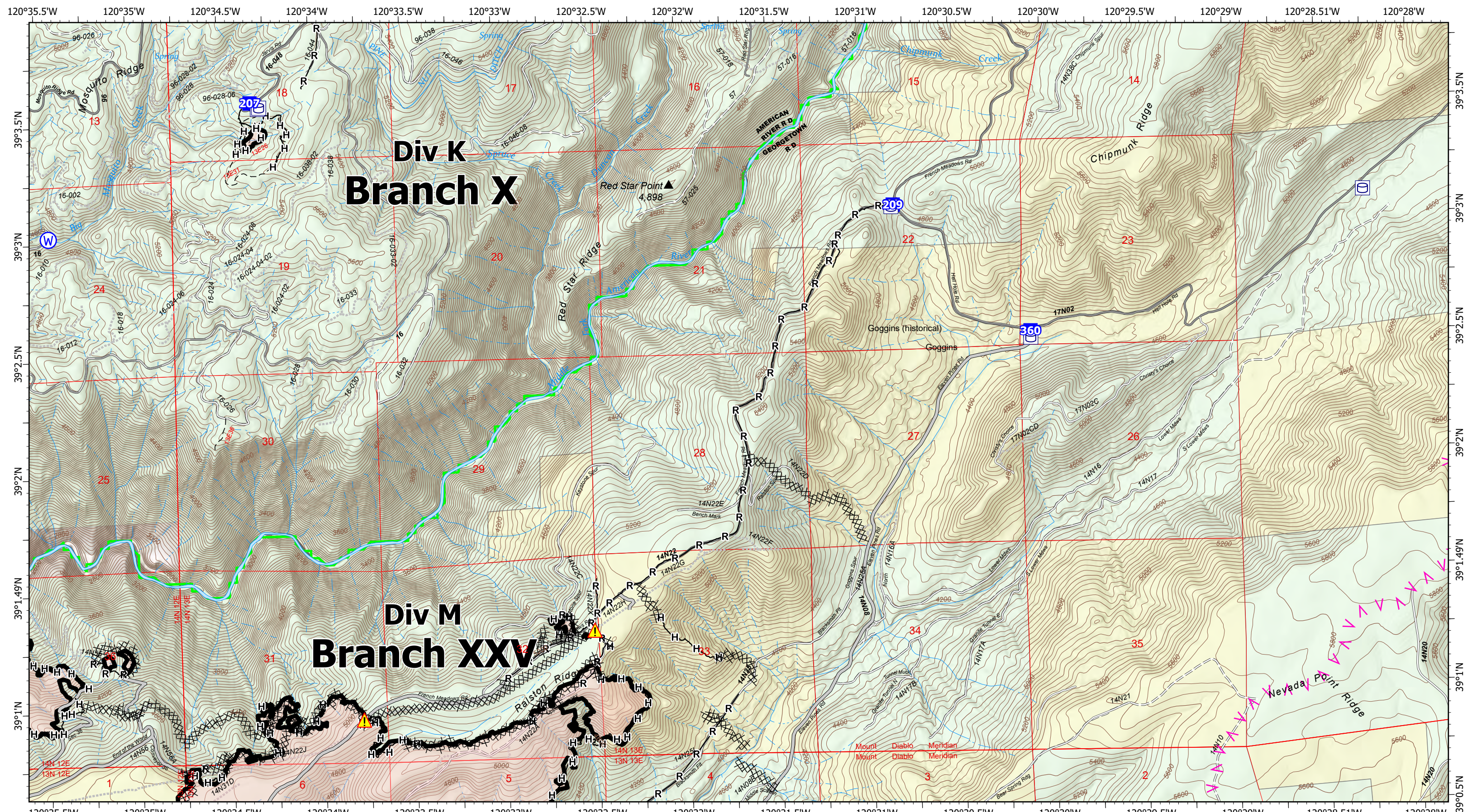
- Wildfire Daily Fire Perimeter
- Contained
- Completed Dozer Line
- Completed Hand Line
- Completed Road as Line
- Access or Improved Road
- Helispot
- Sling Site
- Branch Break
- Drop Point
- Hot Spot - Spot Fire
- Hazard
- Water Source
- SPI Tahoe

Page Name: E6



↑
 North American 1983 Datum. LatLong Grid

**IAP Map
MOSQUITO
10/31/2022**




IAP Map
MOSQUITO
 10/31/2022

IAP Map
MOSQUITO
 CA-TNF-001371
 10/31/2022

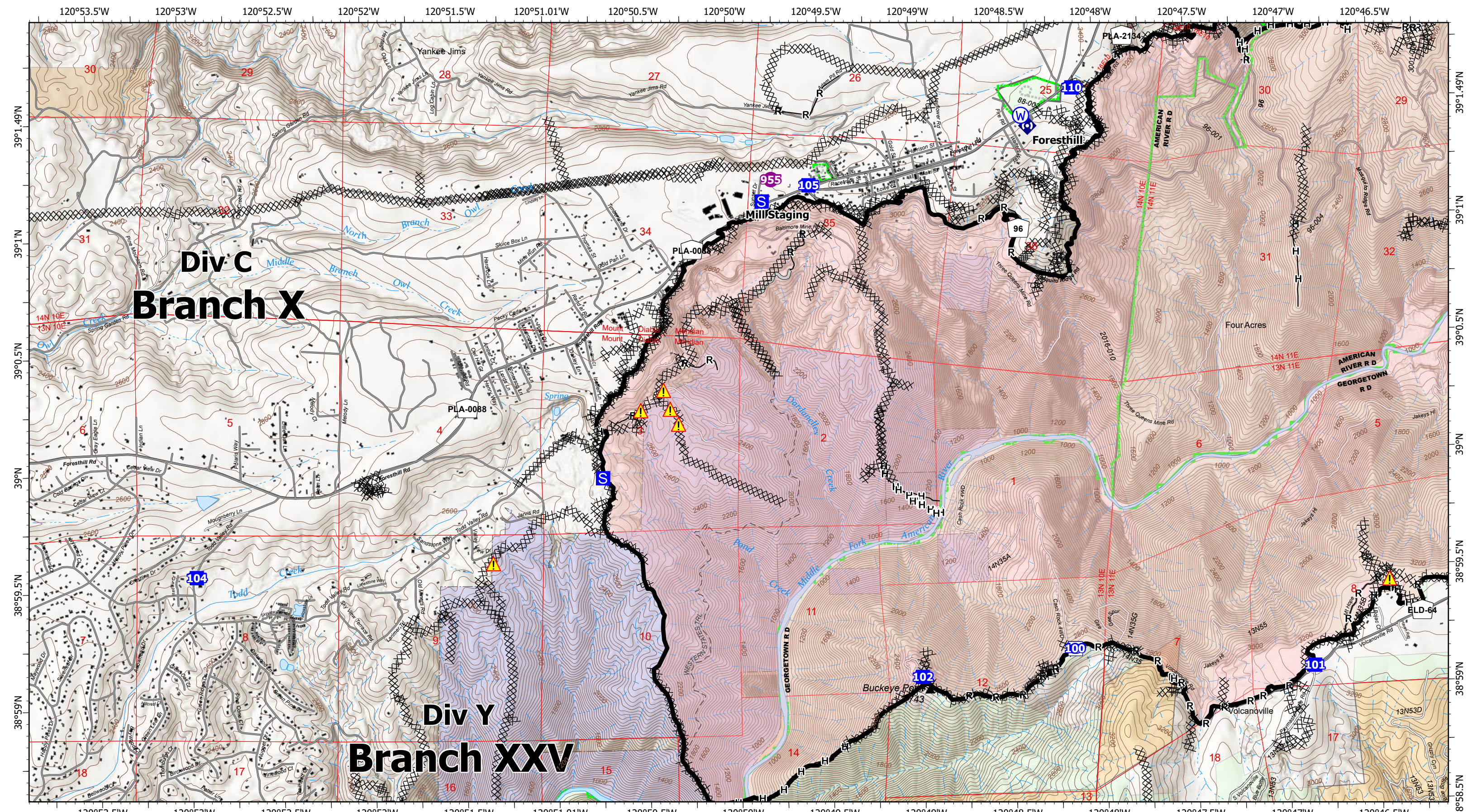
- | | | | |
|-------------------------------|--------------------|------------------------|------------|
| Wildfire Daily Fire Perimeter | Contained | Completed Road as Line | Drop Point |
| Completed Dozer Line | Planned Fuel Break | Completed Hand Line | Hazard |
| Access or Improved Road | Branch Break | Water Source | SPI Tahoe |

Page Name: E7



North American 1983 Datum. LatLong Grid

IAP Map
MOSQUITO
 10/31/2022



IAP Map
MOSQUITO
 10/31/2022

IAP Map
MOSQUITO
 CA-TNF-001371
 10/31/2022

- Wildfire Daily Fire Perimeter
- Contained
- Completed Dozer Line
- Completed Hand Line
- Completed Road as Line
- Access or Improved Road
- Helispot
- Drop Point

- S Staging Area
- F Fire Station
- W Water Source
- S SPI Camino
- ◆ Repeater
- ▲ Hazard

Page Name: F4

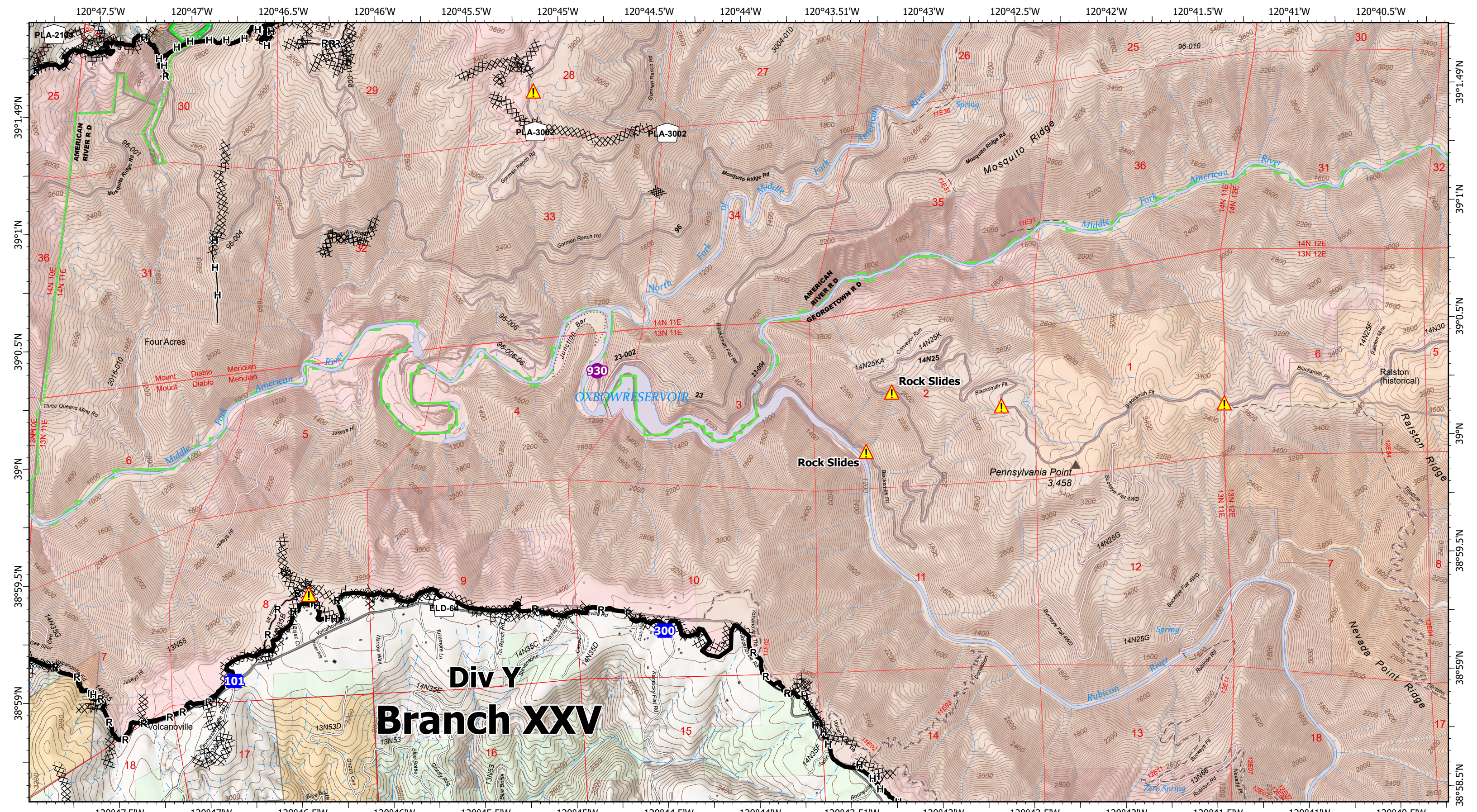
0
0.5
1

Miles

↑
↓

North American 1983 Datum. LatLong Grid

IAP Map
MOSQUITO
 10/31/2022



Div Y Branch XXV

IAP Map
MOSQUITO
10/31/2022

IAP Map
MOSQUITO
CA-TNF-001371
10/31/2022

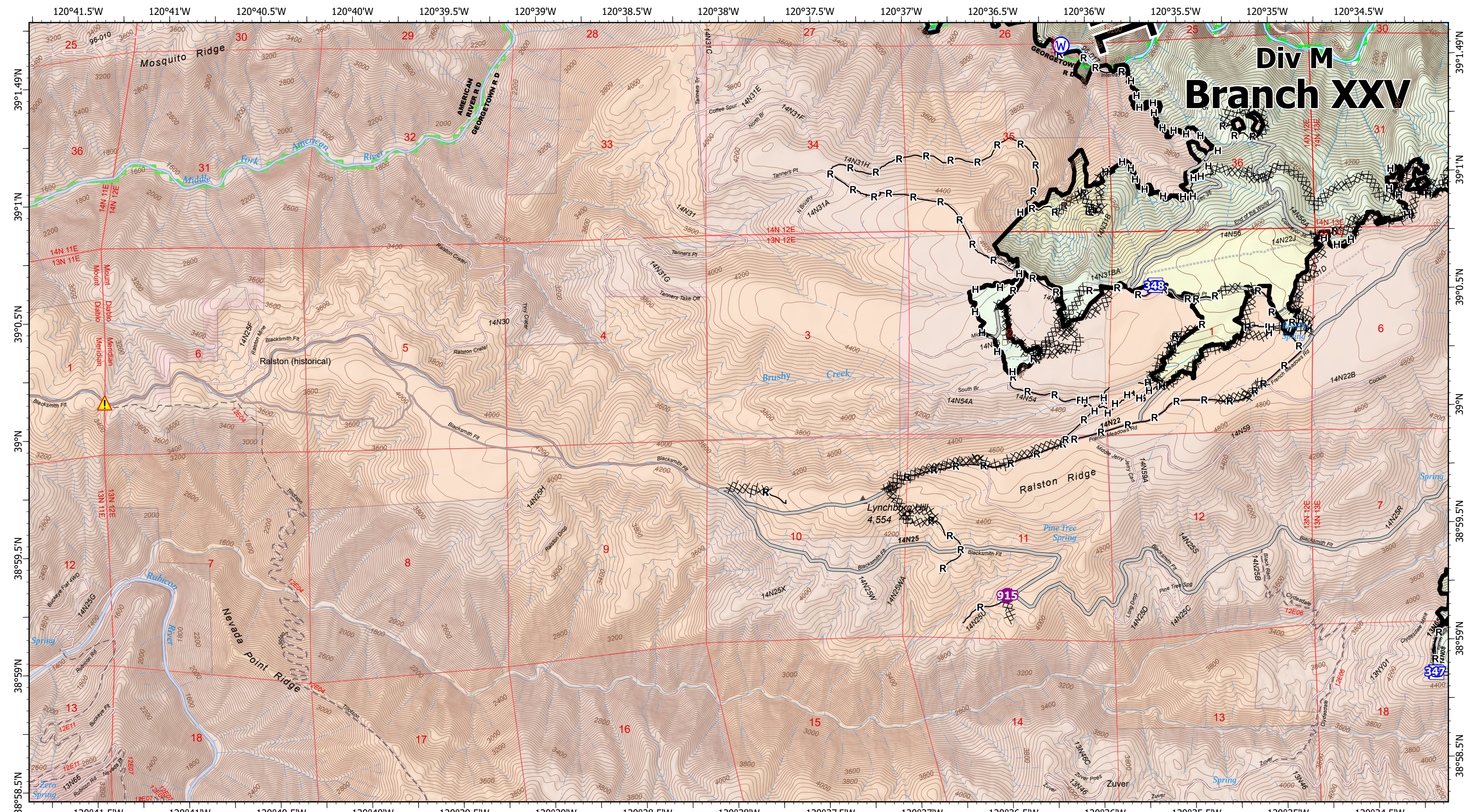
- Wildfire Daily Fire Perimeter
- Contained
- Completed Dozer Line
- Completed Hand Line
- Helispot
- Drop Point
- Hazard
- Completed Road as Line
- SPI Tahoe
- SPI Camino

Page Name: F5



↑
North American 1983 Datum. LatLong Grid

IAP Map
MOSQUITO
10/31/2022



Div M Branch XXV

IAP Map
MOSQUITO
 10/31/2022

IAP Map
MOSQUITO
 CA-TNF-001371
 10/31/2022

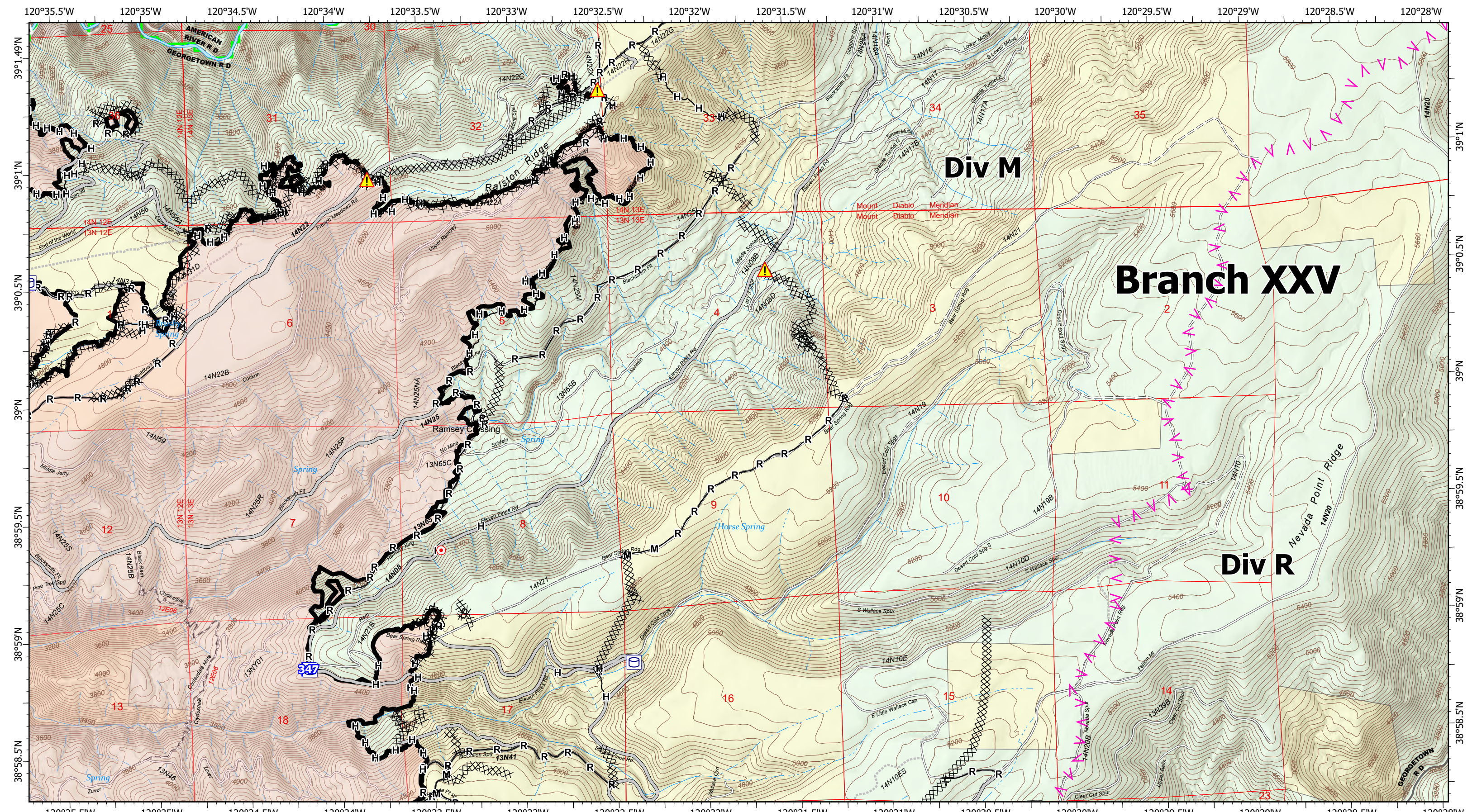
- | | | |
|-------------------------------|-------------------------|--------------|
| Wildfire Daily Fire Perimeter | Access or Improved Road | Hazard |
| Contained | Helispot | Water Source |
| Completed Dozer Line | Branch Break | SPI Tahoe |
| Completed Hand Line | Drop Point | |
| Completed Road as Line | Hot Spot - Spot Fire | |

Page Name: F6



North American 1983 Datum. LatLong Grid

IAP Map
MOSQUITO
 10/31/2022




IAP Map
MOSQUITO
 10/31/2022

IAP Map
MOSQUITO
 CA-TNF-001371
 10/31/2022

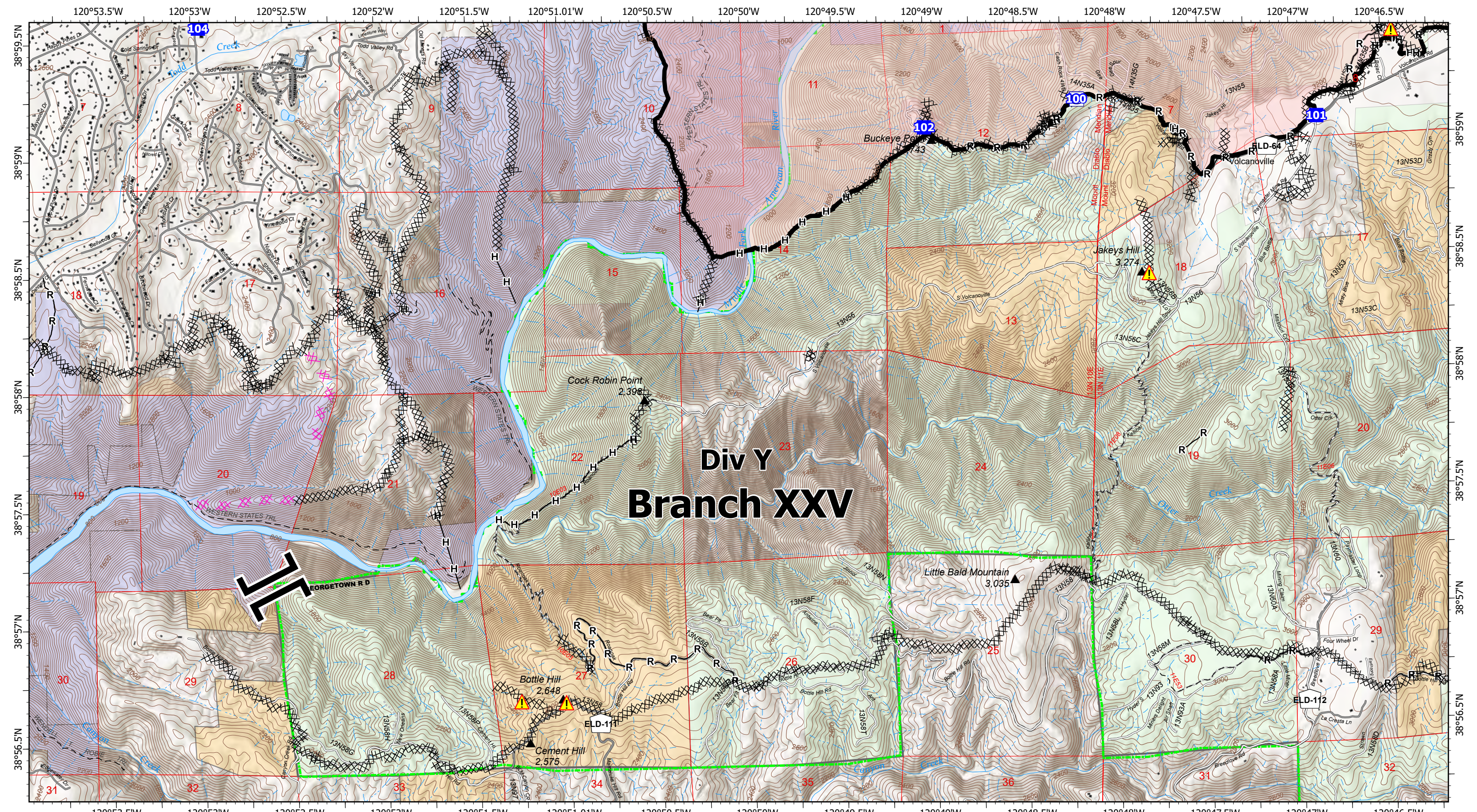
- | | | | | | | | |
|-------------------------------|-------------------------|----------------------|---------------------|-----------------------------------|------------------------|--------------------|----------------------|
| Wildfire Daily Fire Perimeter | Contained | Completed Dozer Line | Completed Hand Line | Completed Mixed Construction Line | Completed Road as Line | Planned Fuel Break | Hot Spot - Spot Fire |
| Drop Point | Access or Improved Road | Drop Point | Hazard | Hazard | Hazard | Hazard | Hazard |
| | Drop Point | Drop Point | Drop Point | Drop Point | Drop Point | Drop Point | Drop Point |

Page Name: F7



North American 1983 Datum. LatLong Grid

IAP Map
MOSQUITO
 10/31/2022



Div Y Branch XXV

IAP Map
MOSQUITO
CA-TNF-001371
10/31/2022

- Wildfire Daily Fire Perimeter
- Contained
- Completed Dozer Line
- Completed Hand Line
- Completed Road as Line
- Planned Dozer Line
- Branch Break
- Drop Point
- ▲ Hazard
- SPI Camino

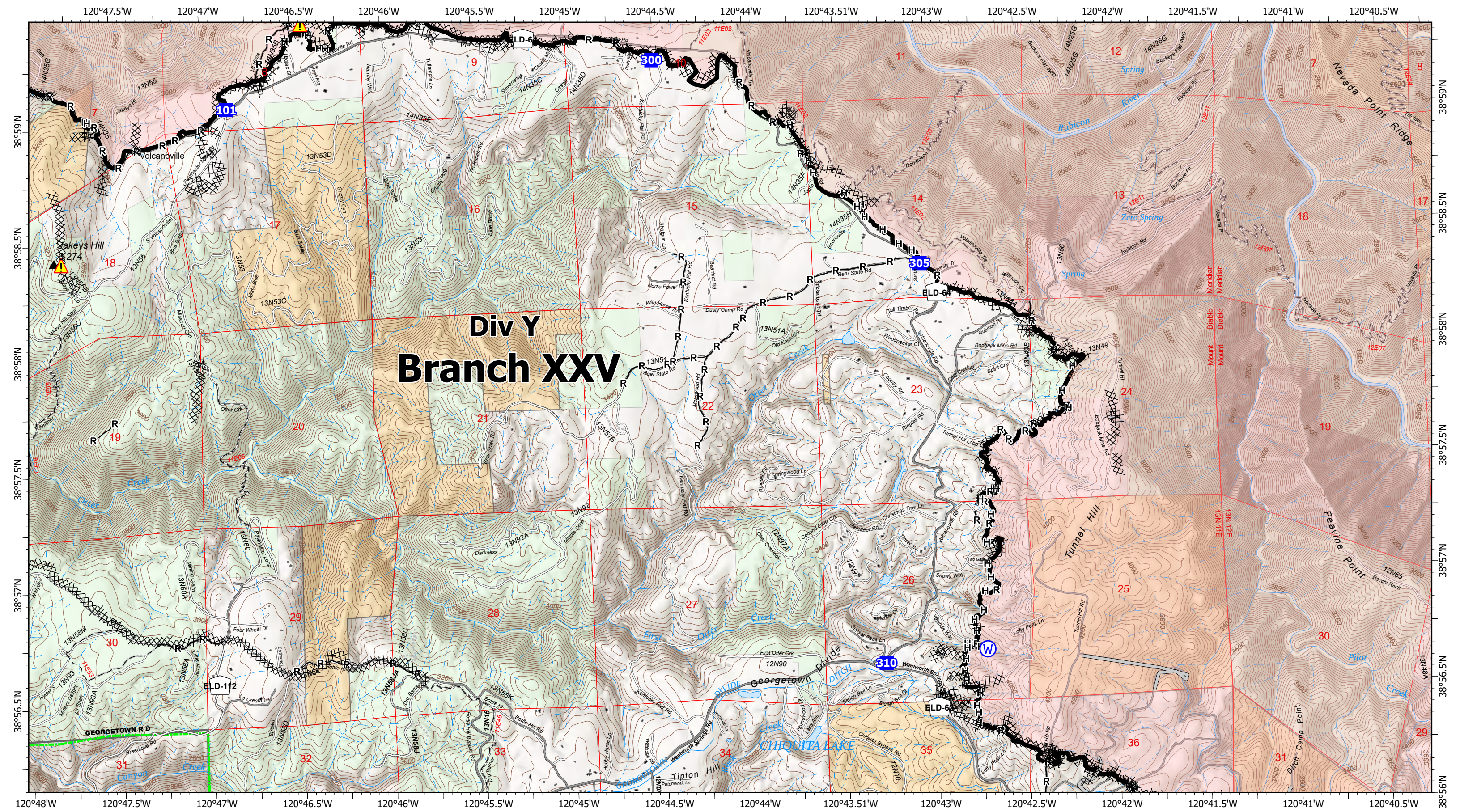
Page Name: G4

0 0.5 1 Miles

↑

North American 1983 Datum. LatLong Grid

IAP Map
MOSQUITO
10/31/2022



Div Y Branch XXV

- Wildfire Daily Fire Perimeter
- Contained
- Completed Dozer Line
- Completed Hand Line
- Completed Road as Line
- Access or Improved Road
- Helispot
- Drop Point
- Hazard
- Water Source
- SPI Tahoe
- SPI Camino

Page Name: G5

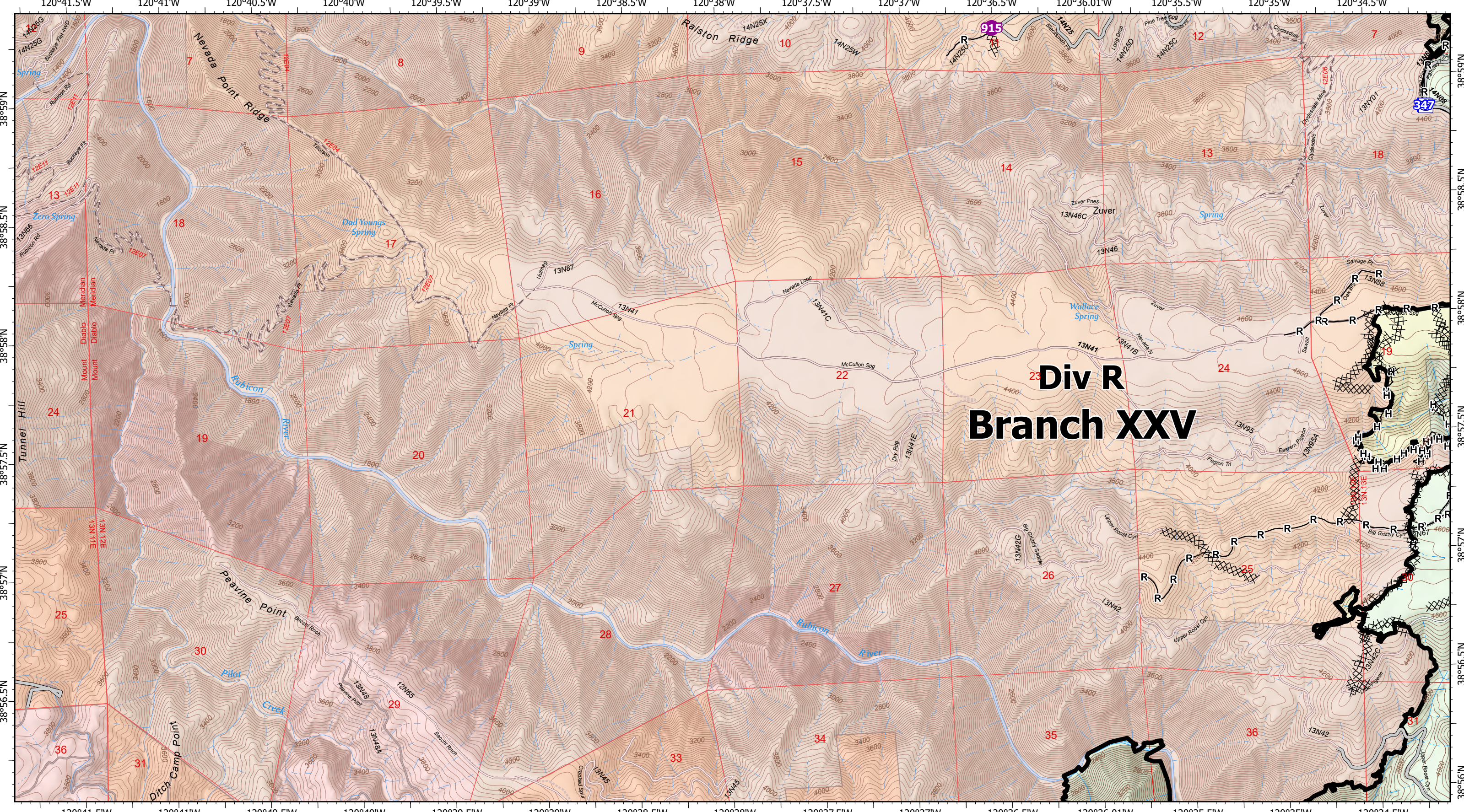
0 0.5 1 Miles

North American 1983 Datum. LatLong Grid

IAP Map
MOSQUITO
10/31/2022

IAP Map
MOSQUITO
10/31/2022

IAP Map
MOSQUITO
CA-TNF-001371
10/31/2022





**Div R
Branch XXV**

IAP Map
MOSQUITO
CA-TNF-001371
10/31/2022

- Wildfire Daily Fire Perimeter
- Contained
- Completed Dozer Line
- Completed Hand Line
- Completed Road as Line
- Access or Improved Road
- Helispot
- Drop Point

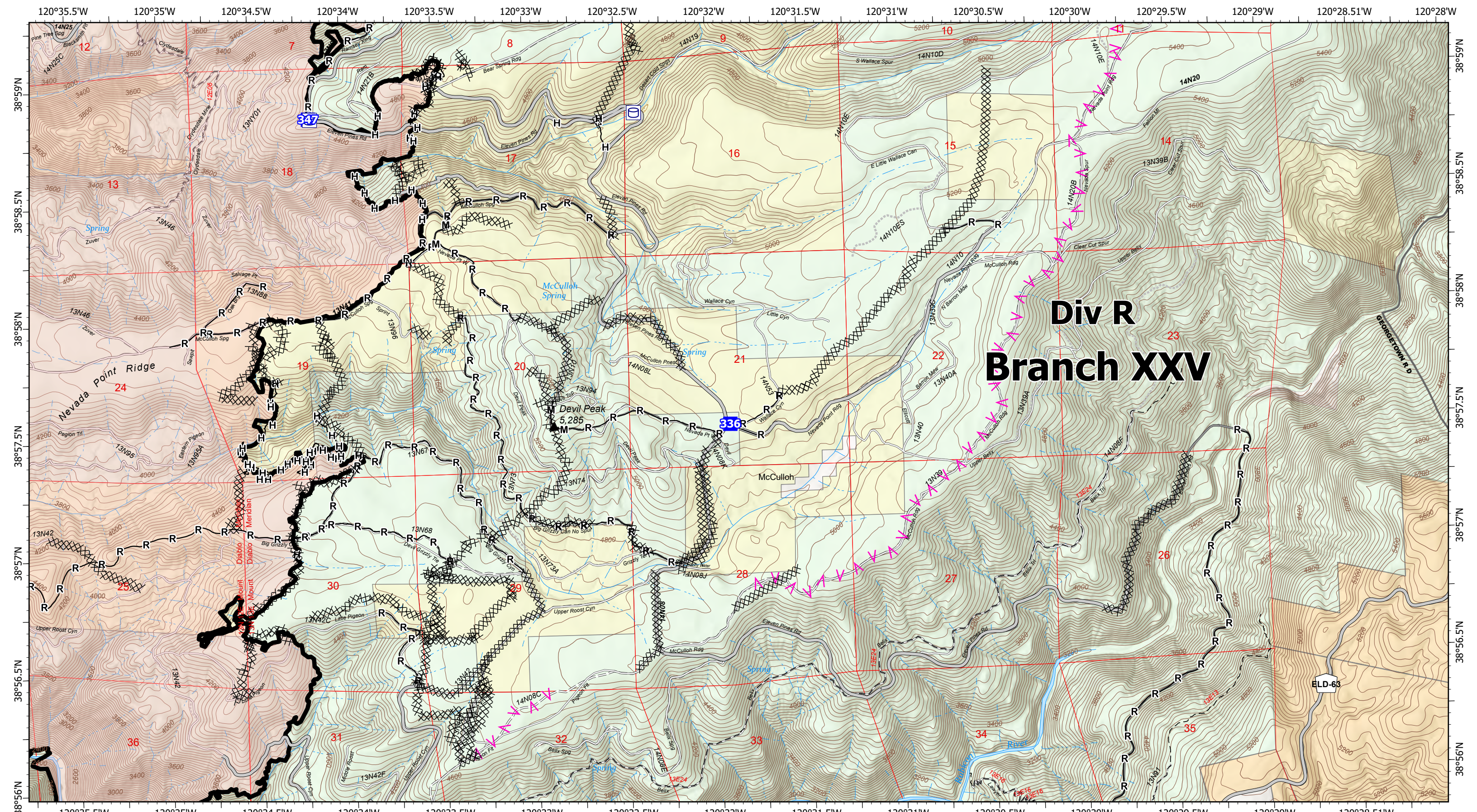
- SPI Tahoe
- SPI Camino

Page Name: G6



North American 1983 Datum. LatLong Grid

IAP Map
MOSQUITO
10/31/2022




Div R Branch XXV

IAP Map
MOSQUITO
 10/31/2022

IAP Map
MOSQUITO
 CA-TNF-001371
 10/31/2022

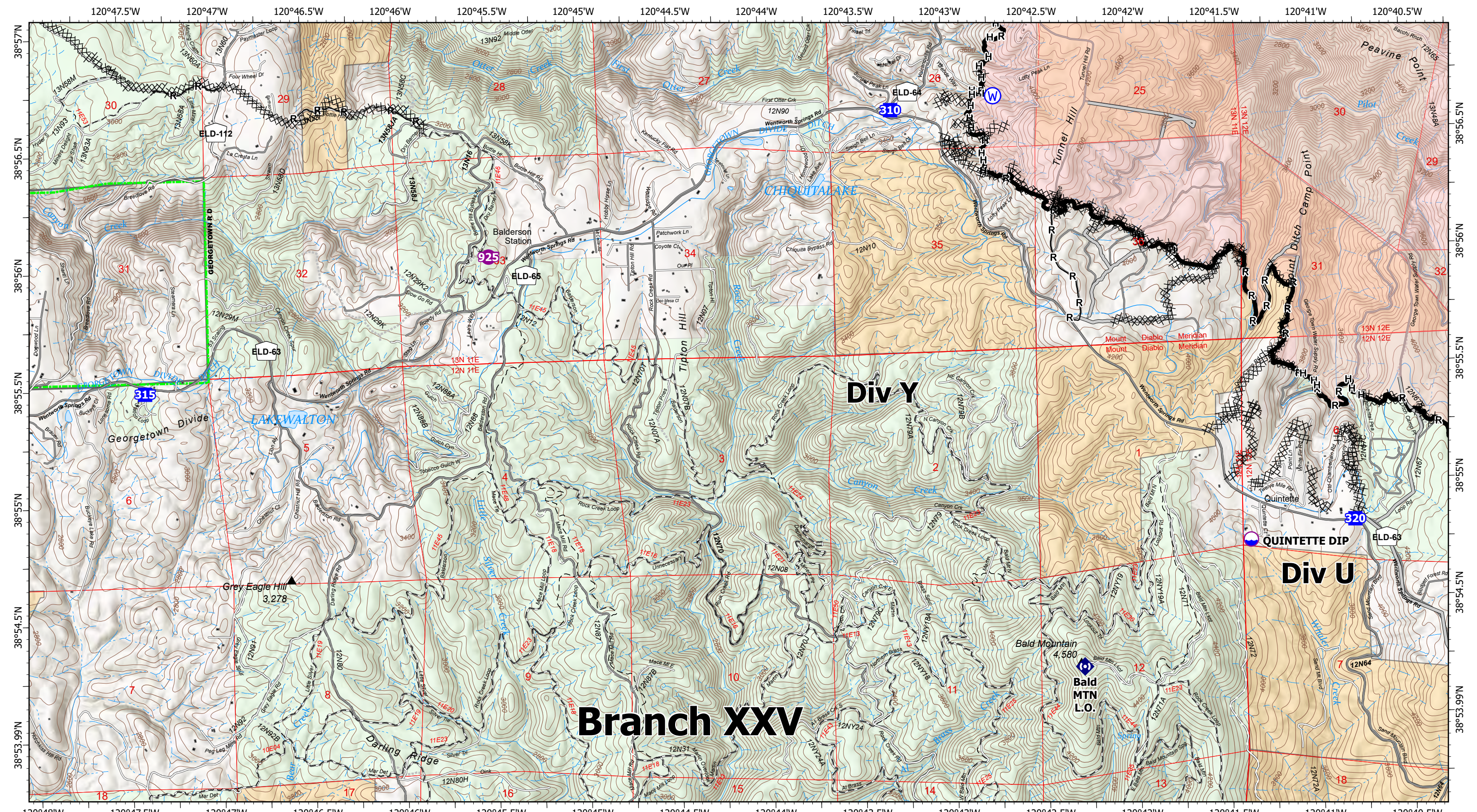
- | | | | | | | | | | | | |
|-------------------------------|-----------|----------------------|---------------------|-----------------------------------|------------------------|--------------------|-------------------------|------------|----------------------|-----------|------------|
| Wildfire Daily Fire Perimeter | Contained | Completed Dozer Line | Completed Hand Line | Completed Mixed Construction Line | Completed Road as Line | Planned Fuel Break | Access or Improved Road | Drop Point | Hot Spot - Spot Fire | SPI Tahoe | SPI Camino |
|-------------------------------|-----------|----------------------|---------------------|-----------------------------------|------------------------|--------------------|-------------------------|------------|----------------------|-----------|------------|

Page Name: G7



North American 1983 Datum, LatLong Grid

IAP Map
MOSQUITO
 10/31/2022



IAP Map
MOSQUITO
 10/31/2022

IAP Map
MOSQUITO
 CA-TNF-001371
 10/31/2022

- Wildfire Daily Fire Perimeter
- Contained
- Completed Dozer Line
- Completed Hand Line
- Completed Road as Line
- Access or Improved Road
- Dip Site
- Helispot

- Drop Point
- ◆ Repeater
- ⊙ Water Source
- SPI Camino

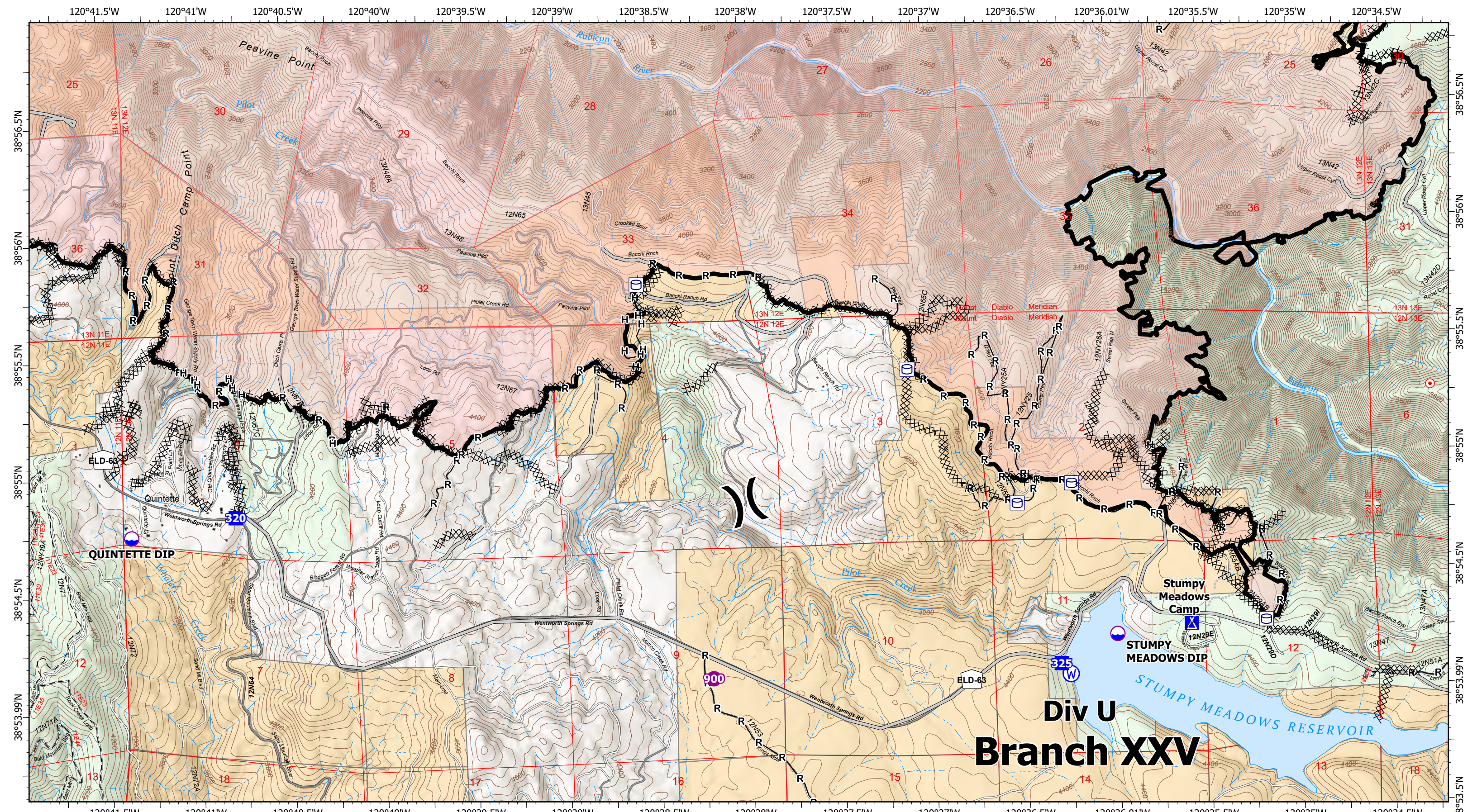
Page Name: H5

0
0.5
1

Miles

North American 1983 Datum. LatLong Grid

IAP Map
MOSQUITO
 10/31/2022



Div U Branch XXV

IAP Map
MOSQUITO
 CA-TNF-001371
 10/31/2022

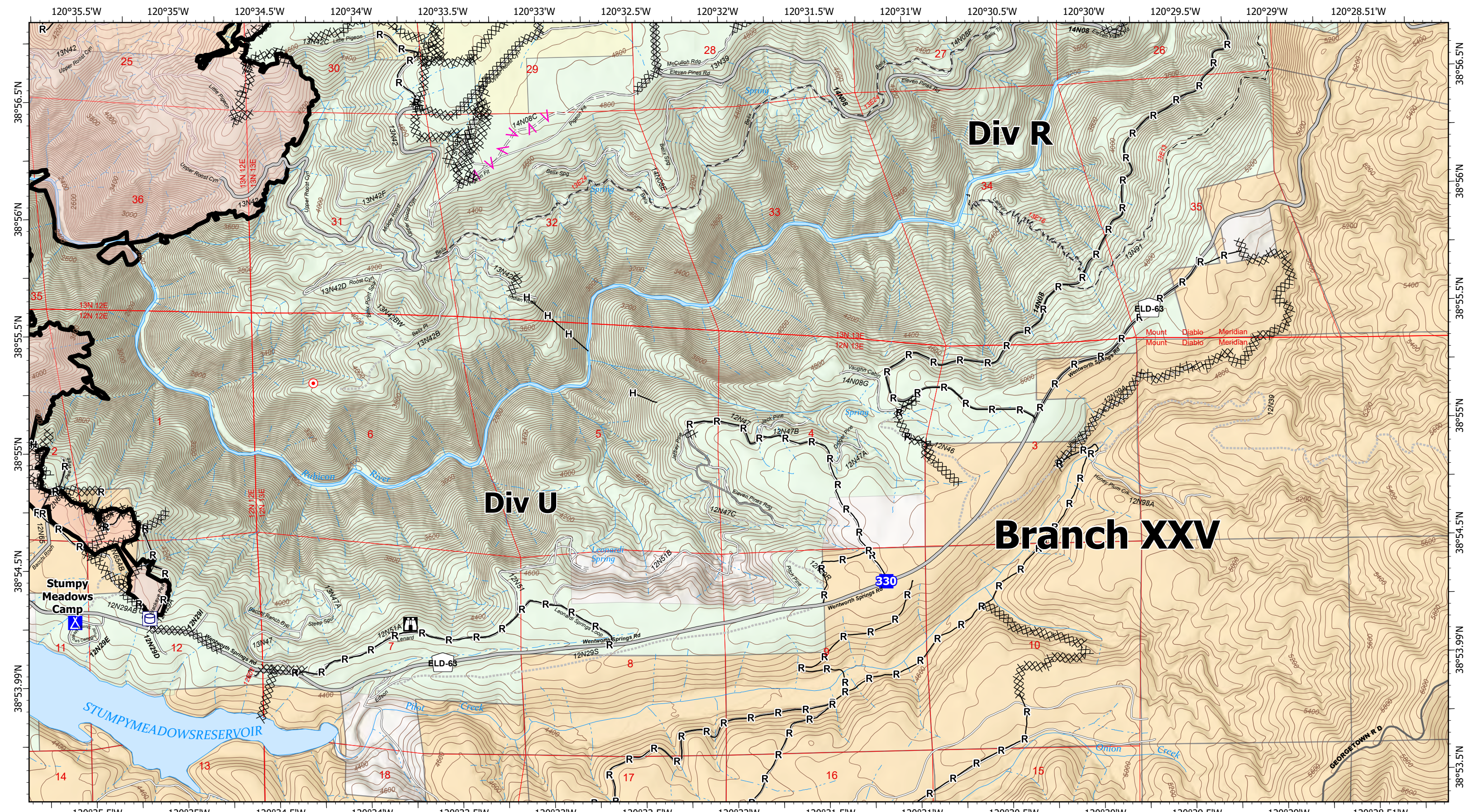
- Wildfire Daily Fire Perimeter
- Contained
- Completed Dozer Line
- Completed Hand Line
- Completed Road as Line
- Access or Improved Road
- D Dip Site
- H Helispot
- Division Break
- D Drop Point
- X Camp
- Hot Spot - Spot Fire
- W Water Source
- S SPI Tahoe
- S SPI Camino

Page Name: H6

0 0.5 1 Miles

North American 1983 Datum. LatLong Grid

IAP Map
MOSQUITO
 10/31/2022



IAP Map
 MOSQUITO
 10/31/2022

IAP Map
MOSQUITO
 CA-TNF-001371
 10/31/2022

- Wildfire Daily Fire Perimeter
- Contained
- Completed Dozer Line
- Completed Hand Line

- Completed Road as Line
- ^ Planned Fuel Break
- Access or Improved Road
- Dip Site

- X Drop Point
- X Camp
- L Lookout
- Hot Spot - Spot Fire

- SPI Tahoe
- SPI Camino

Page Name: H7



↑
 North American 1983 Datum. LatLong Grid

IAP Map
 MOSQUITO
 10/31/2022