

# FIRE HISTORY

## MOSQUITO

CA-TNF-001371

11/1/2022

**Historic Fires Year, >1000 ac, 2012-2021**

- Contained
- Wildfire Daily Fire Perimeter
- County Boundary

**BLM**

**COR**

**City**

**County**

**DOD**

**State**

**USFS**



**1991-1999**

**2000-2009**

**2010-2019**


**2020**

**2021 Fires**

0 1 2 3 Miles

1:80,000 NAD83 UTM 10N

**FIRE HISTORY**  
**MOSQUITO**  
11/1/2022

**FIRE HISTORY**  
**MOSQUITO**  
11/1/2022