

MOSQUITO FIRE

INCIDENT ACTION PLAN



WEDNESDAY NOVEMBER 2, 2022
OPERATIONAL PERIOD: 0700-1900


<i>NOTES:</i>	<i>NOTES:</i>

	<p>Mosquito Fire</p> <p>CA-TNF-001371</p> <p>P5P1W8 (0517)</p>	<p>Main Number 775-790-3492</p> <p>Email 2022.mosquito.plans@firenet.gov</p>
--	---	---

INCIDENT OBJECTIVES (ICS 202)

1. Incident Name: <p style="text-align: center;">MOSQUITO FIRE - TAHOE</p>	2. Operational Period: <table style="width: 100%; border: none;"> <tr> <td style="border: none;">Date From:</td> <td style="border: none;">11/2/2022</td> <td style="border: none;">Date To:</td> <td style="border: none;">11/2/2022</td> </tr> <tr> <td style="border: none;">Time From:</td> <td style="border: none;">0700</td> <td style="border: none;">Time To:</td> <td style="border: none;">1900</td> </tr> </table>	Date From:	11/2/2022	Date To:	11/2/2022	Time From:	0700	Time To:	1900												
Date From:	11/2/2022	Date To:	11/2/2022																		
Time From:	0700	Time To:	1900																		
3. Objective(s): <p><u>Leaders Intent</u></p> <p>All resources and personnel are expected to accomplish assigned tasks with professionalism, respect and integrity while ensuring proper safety protocols are being followed.</p> <p><u>Management Objectives</u></p> <ul style="list-style-type: none"> - Provide for the safety of responders and public through the application of sound risk management and the implementation of tactics and strategy that have a high probability of success with the least amount of exposure. - Conduct suppression repair and hazard tree abatement in close coordination with assigned resource advisors and in accordance with approved plans. - Foster and develop stakeholder and partner relationships. - Provide a work environment that promotes mutual respect and is harassment free. - Plan for and implement an orderly transition to the American River Ranger District with the fire in patrol status and remaining activities at a complexity level to be handled at the district level. - Limit the spread of infectious disease through implementation of the CDC, CA-DPH, and FMB/MPHAT guidelines. <p><u>Control Objectives</u></p> <ul style="list-style-type: none"> - Keep the Mosquito Fire within the current perimeter. - Provide timely response to service calls within the fire perimeter. 																					
5. Site Safety Plan Required? <table style="width: 100%; border: none;"> <tr> <td style="text-align: center;">Yes <input type="checkbox"/></td> <td style="text-align: center;">No <input checked="" type="checkbox"/></td> </tr> </table> Approved Site Safety Plan(s) Located at:		Yes <input type="checkbox"/>	No <input checked="" type="checkbox"/>																		
Yes <input type="checkbox"/>	No <input checked="" type="checkbox"/>																				
6. Incident Action Plan <table style="width: 100%; border: none;"> <tr> <td><input checked="" type="checkbox"/> ICS 203</td> <td><input checked="" type="checkbox"/> ICS 215A</td> <td><input type="checkbox"/> ICS 205 A</td> <td><input type="checkbox"/> Field Map Instructions (QR)</td> </tr> <tr> <td><input checked="" type="checkbox"/> ICS 204</td> <td><input checked="" type="checkbox"/> ICS 220</td> <td><input type="checkbox"/> Training Message (QR)</td> <td><input checked="" type="checkbox"/> HRSP (QR)</td> </tr> <tr> <td><input checked="" type="checkbox"/> ICS 205</td> <td><input type="checkbox"/> Facility Maps (QR)</td> <td><input type="checkbox"/> Travel Map (QR)</td> <td><input type="checkbox"/> Recycling Message</td> </tr> <tr> <td><input checked="" type="checkbox"/> ICS 206</td> <td><input checked="" type="checkbox"/> Weather Forecast</td> <td><input checked="" type="checkbox"/> Demob Plan</td> <td><input type="checkbox"/> PIO Message</td> </tr> <tr> <td><input type="checkbox"/> ICS 208</td> <td><input checked="" type="checkbox"/> Fire Behavior</td> <td><input checked="" type="checkbox"/> Finance Message (QR)</td> <td><input checked="" type="checkbox"/> ICS 214</td> </tr> </table>		<input checked="" type="checkbox"/> ICS 203	<input checked="" type="checkbox"/> ICS 215A	<input type="checkbox"/> ICS 205 A	<input type="checkbox"/> Field Map Instructions (QR)	<input checked="" type="checkbox"/> ICS 204	<input checked="" type="checkbox"/> ICS 220	<input type="checkbox"/> Training Message (QR)	<input checked="" type="checkbox"/> HRSP (QR)	<input checked="" type="checkbox"/> ICS 205	<input type="checkbox"/> Facility Maps (QR)	<input type="checkbox"/> Travel Map (QR)	<input type="checkbox"/> Recycling Message	<input checked="" type="checkbox"/> ICS 206	<input checked="" type="checkbox"/> Weather Forecast	<input checked="" type="checkbox"/> Demob Plan	<input type="checkbox"/> PIO Message	<input type="checkbox"/> ICS 208	<input checked="" type="checkbox"/> Fire Behavior	<input checked="" type="checkbox"/> Finance Message (QR)	<input checked="" type="checkbox"/> ICS 214
<input checked="" type="checkbox"/> ICS 203	<input checked="" type="checkbox"/> ICS 215A	<input type="checkbox"/> ICS 205 A	<input type="checkbox"/> Field Map Instructions (QR)																		
<input checked="" type="checkbox"/> ICS 204	<input checked="" type="checkbox"/> ICS 220	<input type="checkbox"/> Training Message (QR)	<input checked="" type="checkbox"/> HRSP (QR)																		
<input checked="" type="checkbox"/> ICS 205	<input type="checkbox"/> Facility Maps (QR)	<input type="checkbox"/> Travel Map (QR)	<input type="checkbox"/> Recycling Message																		
<input checked="" type="checkbox"/> ICS 206	<input checked="" type="checkbox"/> Weather Forecast	<input checked="" type="checkbox"/> Demob Plan	<input type="checkbox"/> PIO Message																		
<input type="checkbox"/> ICS 208	<input checked="" type="checkbox"/> Fire Behavior	<input checked="" type="checkbox"/> Finance Message (QR)	<input checked="" type="checkbox"/> ICS 214																		
7. Prepared By: Position/Title: PSC Sky Dwinell <table style="width: 100%; border: none;"> <tr> <td style="width: 60%;">Signature:</td> <td style="text-align: right;"></td> </tr> </table>		Signature:																			
Signature:																					
8. Approved by Incident Commander: <table style="width: 100%; border: none;"> <tr> <td style="width: 40%;">Graham Rice, Matt Radtke (t),</td> <td style="width: 60%;">Signature:</td> </tr> <tr> <td></td> <td style="text-align: right;"></td> </tr> </table>		Graham Rice, Matt Radtke (t),	Signature:																		
Graham Rice, Matt Radtke (t),	Signature:																				
ICS 202 <div style="text-align: right; font-size: small;">NIMS IAP</div>																					

ORGANIZATION ASSIGNMENT LIST (ICS 203)

1. Incident Name: MOSQUITO FIRE - TAHOE		2. Operational Period: Date From: 11/2/2022 Time From: 0700		Date To: 11/2/2022 Time To: 1900	
3. Incident Commander(s) and Command Staff:			7. Operation Section:		
IC/UC's	Grahm Rice, Matt Radtke (t), Gabe Foster (t)		Operations	Larry Wright	
			Deputy Ops		
Safety Officer	Dan Harker / Shawn Baker (t)		Night Ops		
Information Officer					
Liaison Officer			Branch		
			Division/Group	H/J	Dan Stucki
4. Agency/Organization Representatives:			Division/Group	Hazard Tree North Group	Nick Bianchini, Dan White (t)
Agency/Organization	Name		Division/Group	Mosquito Ridge East Group	Steven Thime
USFS AA	Mary Grim		Division/Group		
CALFIRE NEU	Mike Rufenacht		Division/Group		
COVID ADVISOR	Richard Ludke		Branch		
USFS AREP	Kyle Jacobson		Division/Group		
LEAD READ	Todd Ellsworth		Division/Group		
PG&E	Brent Stangeland		Division/Group		
FORESTHILL FPD	Jed Matcham		Division/Group		
			Branch		
			Division/Group		
			Division/Group		
			Division/Group		
			Division/Group		
5. Planning Section:			Branch		
Chief	Sky Dwinell		Division/Group		
Deputy Chief			Division/Group		
Resource Unit	Shawn McEvers, Jay Lord		Division/Group		
Situation Unit			Division/Group		
GISS	Matt House		Division/Group		
IMET			Air Operations Branch Director:		
Training Tech Spec			Air Support Group Supervisor		
SCKN			Air Tactical Group Supervisor		
Documentation Unit	Shawn McEvers				
ITSS					
Demobilization Unit	Jay Lord				
HR Specialist					
6. Logistics Section			8. Finance/Administration Section:		
Chief	Gary Wright		Chief	Judy Reynolds FSC1, Tracy Wimberly FSC3, Shelly Dennis FSC3	
Supply Unit			Time Unit		
Receiving Manager			Equipment Time		
Facilities Unit			PROC	Craig Ericson	
Ground Support Unit	Jason Kammann		EQTR	Vicky Wilson, Sarah Reid, Evelyn Trujillo (v)	
Communications Unit			Comp/Claims Unit		
Medical Unit			Cost Unit		
Food Unit					
Security					
Prepared By: Name: PSC Sky Dwinell		Signature: 			
ICS 203		Date/Time: 11/1/2022		2300 hours	

NIMS IAP

FIRE WEATHER NOVEMBER 2, 2022

.DISCUSSION...

Rain showers likely with snow showers over the higher terrain above 3,000 feet through Wednesday evening. Additional rainfall amounts from 0.20 to 0.40 inches, highest amounts over ridgetops. Dry and cool weather returns Thursday, although relative humidity levels will remain elevated. Winds will remain light through Thursday.

.WEDNESDAY...

Sky/weather.....Mostly cloudy (80-90 percent). Snow showers likely in the morning. Rain showers likely through the day. Chance of snow showers in the afternoon.

Max temperature.....41-45.

Min humidity.....73 percent.

Wind (20 ft).....

 Slope/valley.....South winds 5 to 6 mph.

 Ridgetop.....Southwest around 6 mph.

Mixing height.....2700 ft AGL.

Transport winds.....Southwest around 6 mph.

CWR.....75 percent.

LAL.....1.

.WEDNESDAY NIGHT...

Sky/weather.....Mostly cloudy (65-75 percent). Patchy fog in the evening. Chance of snow showers and rain showers in the evening.

Min temperature.....25-29.

Max humidity.....98 percent.

Wind (20 ft).....

 Slope/valley.....Light winds.

 Ridgetop.....East around 3 mph.

Mixing height.....400 ft AGL.

Transport winds.....East around 3 mph.

CWR.....20 percent.

LAL.....1.

ASSIGNMENT LIST (ICS 204 WF)

CONTROLLED UNCLASSIFIED
INFORMATION//BASIC

1. Incident Name: MOSQUITO FIRE - TAHOE	2. Operational Period: Date From: 11/02/22 Date To: 11/02/22 Time From: 0700 Time To: 1900	3. Branch Division H/J
--	---	--

4. Operations Personnel: Operations Section Chief: Larry Wright Branch Director: Division/Group Supervisor: Dan Stucki		Night Ops: Branch Safety: Air Attack:
--	--	---

5. Resources Assigned:							
Resource Identifier	ALS	LWD	Leader	Personnel	Request #	Hours	Reporting Location
ENG3 TNF E334		11/9	BRANDON ALICEA	6	E-1006	0700-1900	Foresthill DO
ENG3 TNF E341		11/14	DANA SALISBURY	5	E-10121	0700-1900	Foresthill DO
ENG3 TNF E361		11/8	ADAM SMITH	5	E-1005	0700-1900	Foresthill DO
WTS2 PVT RODGERS 753		11/7	LARRY HUNN	1	E-753	0700-1900	Foresthill DO
MEDIC 2 (SIDETRAX AMBU)	X	11/7	SADIE DOUVILLE	2	E-734	0700-1900	Foresthill DO
EMPF SPELLMAN	X	11/5	RON SPELLMAN	1	O-1519	0700-1900	Foresthill DO

6. Work Assignments:
Continue patrolling and securing of containment lines to keep the fire within its current footprint.
Be prepared to respond to service calls.

7. Special Instructions:

8. Communications								
Name	Ch	Function	Rx Freq	Rx Tone	Tx Freq	Tx Tone	Mode	Notes
TNF CMD4	1	COMMAND	170.6000	0.0	164.9375	(T4) 136.5	A	TNF Fire - Duncan Pe
NIFC T3	4	TACTICAL	168.6000	(T3) 131.8	168.6000	(T3) 131.8	A	
A/G CMD	14	A/G CMD	169.1500	0.0	169.1500	0.0	A	
A/G CMD	14	A/G CMD	169.1500	0.0	169.1500	0.0	A	
GUARD 7	16	AIRGUARD	168.6250	0.0	168.6250	(T1) 110.9	A	

9. Prepared by: Name:	Shawn McEvers	RESL	Signature:
ICS 204	Date/Time: 11/1/2022 2200	Personnel Count: 20	

ASSIGNMENT LIST (ICS 204 WF)

CONTROLLED UNCLASSIFIED
INFORMATION//BASIC

1. Incident Name: MOSQUITO FIRE - TAHOE		2. Operational Period: Date From: 11/02/22 Date To: 11/02/22 Time From: 0700 Time To: 1900				3. Branch Hazard Tree		Division North Group	
4. Operations Personnel:						Page 1 of 2			
Operations Section Chief: Larry Wright Branch Director: Division/Group Supervisor: Nick Bianchini, Dan White (t)					Night Ops: Branch Safety: Air Attack:				
5. Resources Assigned:									
Resource Identifier	ALS	LWD	Leader	Personnel	Request #	Hours	Reporting Location		
SMOD AMERICAN RIVER		11/9	NATHAN COWELL	15	C-172	0700-1900	Foresthill DO		
FMOD PVT UNDERDOG 1162		11/5	RANDY COLLINS	2	O-1162	0700-1900	Foresthill DO		
FWDR PVT IDAHO WEST 10732		11/1	CORY LOVELL	2	S-10732	0700-1900	Foresthill DO		
SENN PVT ARBORWORKS 830		11/5	BRYCE BARBOUR	2	E-830	0700-1900	Foresthill DO		
SENN PVT BAMFORD 10723		11/12	BUDDY MAGUIRE	2	S-10723	0700-1900	Foresthill DO		
6. Work Assignments: Ensure all equipment is on a paved road below the snow level. Maintain accountability with assigned supervisor.									
7. Special Instructions:									
8. Communications									
Name	Ch	Function	Rx Freq	Rx Tone	Tx Freq	Tx Tone	Mode	Notes	
TNF CMD4	1	COMMAND	170.6000	0.0	164.9375	(T4) 136.5	A	TNF Fire - Duncan Pe	
NIFC T7	7	TACTICAL	168.2500	(T3) 131.8	168.2500	(T3) 131.8	A		
A/G CMD	14	A/G CMD	169.1500	0.0	169.1500	0.0	A		
A/G CMD	14	A/G CMD	169.1500	0.0	169.1500	0.0	A		
GUARD 7	16	AIRGUARD	168.6250	0.0	168.6250	(T1) 110.9	A		
9. Prepared by: Name: Shawn McEvers RESL									
						Signature:			
ICS 204		Date/Time: 11/1/2022 2200				Personnel Count: 23			

NIMS IAP

CONTROLLED UNCLASSIFIED INFORMATION//BASIC

ASSIGNMENT LIST (ICS 204 WF)

CONTROLLED UNCLASSIFIED
INFORMATION//BASIC

1. Incident Name: MOSQUITO FIRE - TAHOE	2. Operational Period: Date From: 11/02/22 Date To: 11/02/22 Time From: 0700 Time To: 1900	3. Branch Division Hazard Tree North Group
--	---	--

Page 2 of 2

4. Operations Personnel: Operations Section Chief: Larry Wright Branch Director: Division/Group Supervisor: Nick Bianchini, Dan White (t)	Night Ops: Branch Safety: Air Attack:
---	---

5. Resources Assigned:							
Resource Identifier	ALS	LWD	Leader	Personnel	Request #	Hours	Reporting Location
CHP1 KINGSBOROUGH 868		11/8	JUSTIN BOYLE	1	E-868	0700-1900	Foresthill DO
CHP1 PVT BELLA 951		11/2	JARED KULA	3	E-951	0700-1900	Foresthill DO
CHP2 PVT TIMBERSMITH 410		11/8	ANDREW MONTGOMERY	3	E-410	0700-1900	Foresthill DO
TFLD COLE		11/5	CHRISTOPHER COLE	1	O-1282	0700-1900	Foresthill DO
TFLD WILLIAMS		11/8	RYAN WILLIAMS	1	O-1702	0700-1900	Foresthill DO
TFLD(T) GOYETTE		11/8	MATT GOYETT	1	O-1697	0700-1900	Foresthill DO
HEQB RAMEY		11/4	JOSH RAMEY	1	O-1645	0700-1900	Foresthill DO
HEQB JANES		11/8	BRIAN JANES	1	O-1693	0700-1900	Foresthill DO
HEQB(T) BOBBA		11/8	DILEEP BOBBA	1	O-1707	0700-1900	Foresthill DO
HEQB FUSCO		11/6	TEO FUSCO	1	O-1717	0700-1900	Foresthill DO
HEQB(T) SHIELDS		11/6	ANDREW SHIELDS	1	O-1718	0700-1900	Foresthill DO
SOFR (T) BAKER		11/8	SHAWN BAKER	1	O-1591	0700-1900	Foresthill DO
REAF PROFIO		11/7	CHRISTIAN PROFIO	1	O-1662	0700-1900	Foresthill DO
CULS MCDARMENT		11/7	LOREN MCDARMENT	1	O-1670	0700-1900	Foresthill DO

6. Work Assignments:
Ensure all equipment is on a paved road below the snow level.
Maintain accountability with assigned supervisor.

7. Special Instructions:

8. Communications								
Name	Ch	Function	Rx Freq	Rx Tone	Tx Freq	Tx Tone	Mode	Notes
TNF CMD4	1	COMMAND	170.6000	0.0	164.9375	(T4) 136.5	A	TNF Fire - Duncan Pe
NIFC T7	7	TACTICAL	168.2500	(T3) 131.8	168.2500	(T3) 131.8	A	
A/G CMD	14	A/G CMD	169.1500	0.0	169.1500	0.0	A	
A/G CMD	14	A/G CMD	169.1500	0.0	169.1500	0.0	A	
GUARD 7	16	AIRGUARD	168.6250	0.0	168.6250	(T1) 110.9	A	

9. Prepared by: Name:	Shawn McEvers	RESL	Signature:
ICS 204	Date/Time: 11/1/2022 2200	Personnel Count: 18	

NIMS IAP

CONTROLLED UNCLASSIFIED INFORMATION//BASIC

ASSIGNMENT LIST (ICS 204 WF)

CONTROLLED UNCLASSIFIED
INFORMATION//BASIC

1. Incident Name: MOSQUITO FIRE - TAHOE	2. Operational Period: Date From: 11/02/22 Date To: 11/02/22 Time From: 0700 Time To: 1900	3. Branch Division Mosquito Ridge East Group
--	---	--

4. Operations Personnel: Operations Section Chief: Larry Wright Branch Director: Division/Group Supervisor: Steven Thime		Night Ops: Branch Safety: Air Attack:
--	--	---

Page 1 of 1

5. Resources Assigned:							
Resource Identifier	ALS	LWD	Leader	Personnel	Request #	Hours	Reporting Location
EXC3 PVT DIAMOND RING 713		11/16	CRAIG SENSESEY	2	E-713	0700-1900	Foresthill DO
LOGL PVT BAMFORD 827		11/1	AISA HOOPER	1	E-827	0700-1900	Foresthill DO
SKD1 PVT INLAND 849		11/7	ADAM MILLER	2	E-849	0700-1900	Foresthill DO
SKID PVT BAMFORD 869		11/2	KENNETH MAYS	2	E-869	0700-1900	Foresthill DO
CHP1 PVT KINGSBOROUGH 823		11/8	CAESAR RUELAS	2	E-823	0700-1900	Foresthill DO
CHP1 PVT BAMFORD 867		11/3	ETHAN BAMFORD	1	E-867	0700-1900	Foresthill DO
TFLD LEWIS		11/5	RYAN LEWIS	1	O-1640	0700-1900	Foresthill DO
REMS 3	X	1/4	BRENNON HILL	4	E-434	0700-1900	Foresthill DO
REAF KIRBY		11/7	JOHN KIRBY	1	O-1690	0700-1900	Foresthill DO

6. Work Assignments:
Ensure all equipment is on a paved road below the snow level.
Maintain accountability with assigned supervisor.

7. Special Instructions:

8. Communications								
Name	Ch	Function	Rx Freq	Rx Tone	Tx Freq	Tx Tone	Mode	Notes
TNF CMD4	1	COMMAND	170.6000	0.0	164.9375	(T4) 136.5	A	TNF Fire - Duncan Pe
NIFC_T1	3	TACTICAL	168.0500	(T3) 131.8	168.0500	(T3) 131.8	A	
A/G CMD	14	A/G CMD	169.1500	0.0	169.1500	0.0	A	
A/G CMD	14	A/G CMD	169.1500	0.0	169.1500	0.0	A	
GUARD 7	16	AIRGUARD	168.6250	0.0	168.6250	(T1) 110.9	A	

9. Prepared by: Name:	Shawn McEvers	RESL
		Signature:
ICS 204	Date/Time: 11/1/2022 2200	Personnel Count: 16

AIR OPERATIONS SUMMARY ICS-220

Incident Name / Number MOSQUITO FIRE - TAHOE / CA-TNF-001371			Sunrise 7:30	Cutoff 18:02	Sunset 18:02	Time Prepared 1200 Shutdown 18:32	Date Prepared Tuesday, November 1, 2022 Operational Period - Date 11/2/2022 to 11/2/2022	Prepared By Matt Radtke Operational Period - Time 0700-1900
<p>General Remarks, Safety Notes, Hazards, Air Operations Special Equipment, etc. TRACK ALL DIPSITE LOCATIONS / NUMBER OF DIPS / GALLONS TAKEN. Assess mission complexity and the benefit/risk of the mission. ALL GPS DATA TO BE COLLECTED IN DEGREES. MINUTES. DECIMAL MINUTES. FORMAT. Report all unknown UAS/UFO sightings to Air Ops/Air Attack</p>								
<p>Helibase Information Name White Cloud Latitude 39° 19.05' Longitude 120° 50.70' Name _____ Latitude _____ Longitude _____ (use page 2 if needed)</p>								
<p>TFR Information Request # A-258 2/2310 Polygon: NM Altitude: 6,500 MSL Request # _____ Altitude: MSL NOTAMS: _____ Frequency 126.6750 http://tfr.faa.gov/tfr2/list.html</p>								
<p>Rescue Ship Information Day Helist _____ Night Helist _____ Name _____ Phone _____ Make/Model _____ Location _____ Request Procedure for These Aircraft: _____ Incident Communications _____ See Medical Plan For Additional Info _____</p>								
Frequencies			Position			Name		
Command	TX 164.9375	Tone (14) 136.5	RX 170.6000	Tone 0.0000	AM / FM FM	Position TNF	Name Grass Valley Dispatch	Phone 530-477-7237
A/G Command	168.1500		168.1500		FM			
Air/Air TFR	126.6750		126.6750		FM	HLB	White Cloud	530-478-5716
					AM			
					AM	Helisupt	Roger Caballero	530-277-6804
					FM			
					AM	FAO	Todd White	530-263-5621
CALCORD	156.0750	T6-156.7	156.0750	T6-156.7	FM			
AIRGUARD - Emergency Only	168.6250	T1-110.9	168.6250		FM			
HELICOPTERS (Use page 2 if Needed)								
FAA #	Type	Make/Model	Helibase	Avail	Start	Remarks	Remarks:	
							Sunrise/Sunset is for Foresthill, CA Continue using Civil Twilight Charts for your specific locations.	
							Please order aircraft through Grass Valley Dispatch	
FIXED WING (Use page 2 if Needed)								
FAA #	Type	Make/Model	Base	Avail	Start	Remarks	FAA #	Type
EQUIPMENT ASSIGNED								
PLANNED MISSIONS								
PG&E Operations will continue with aircraft flying within their assigned corridor.								

ICS 205 - INCIDENT RADIO COMMUNICATIONS PLAN

1. Incident Name: MOSQUITO FIRE - TAHOE

2. Date/Time Prepared Date: 11/01/2022 Time: 1930

3. Operational Period: Date From: 11/02/22 Time From: 0700 Date To: 11/02/22 Time To: 1900


4. Communications										
Ch#	Function	Name	Assigned To	Rx Freq	Rx Tone	Tx Freq	Tx Tone	Mode	Notes	
1	COMMAND	TNF CMD4	ALL DIVS	170.6000	0.0	164.9375	(T4) 136.5	A	TNF Fire - Duncan Peak (Tone 4)	
2	COMMAND	TNF CMD8	ALL DIVS	170.6000	0.0	164.9375	(T8) 103.5	A	TNF Fire - Banner Mtn (Tone 8)	
3	TACTICAL	NIFC_T1	MOSQUITO RIDGE (EAST GROUP)	168.0500	(T3) 131.8	168.0500	(T3) 131.8	A		
4	TACTICAL	NIFC T3	DIV H/J	168.6000	(T3) 131.8	168.6000	(T3) 131.8	A		
5	TACTICAL	NIFC T5	UNASSIGNED	166.7250	(T3) 131.8	166.7250	(T3) 131.8	A		
6	TACTICAL	NIFC T6	UNASSIGNED	166.7750	(T3) 131.8	166.7750	(T3) 131.8	A		
7	TACTICAL	NIFC T7	HAZARD TREE (NORTH)	168.2500	(T3) 131.8	168.2500	(T3) 131.8	A		
8										
9	COMMAND	FOREST 4	TNF FOREST	169.9000	0.0	168.7750	(T4) 136.5	A	TNF Forest Net - Duncan Pk (Tone 4)	
10	COMMAND	FOREST 8	TNF FOREST	169.9000	0.0	168.7750	(T8) 103.5	A	TNF Forest Net - Banner Mtn (Tone 8)	
11	TACTICAL	NIFC T2	I/A TAC	168.2000	0.0	168.2000	0.0	A	I/A Only	
12	A/G	AG-14	I/A A/G PRI	167.5000	0.0	167.5000	0.0	A	I/A Only (shared with ENF)	
13	A/G	AG-59	I/A A/G SEC	169.1125	0.0	169.1125	0.0	A	I/A Only (shared with ENF)	
14	A/G CMD	A/G CMD	ALL DIVS	169.1500	0.0	169.1500	0.0	A		
15	MEDICAL	CALCORD	MEDICAL	156.0750	(T6) 156.7	156.0750	(T6) 156.7	A	MEDICAL	
16	AIRGUARD	GUARD 7	ALL DIVS	168.6250	0.0	168.6250	(T1) 110.9	A	EMERGENCY ONLY	
17										
18										
19										
20	AIRGUARD	GUARD 7	ALL DIVS	168.6250	0.0	168.6250	(T1) 110.9	A	EMERGENCY ONLY	

5. Special Instructions

Current Clone: MOSQ 7N

Tahoe National Forest (TNF) Emergency Communications: 530-477-7237, 530-477-5761

6. Prepared by (Communications Unit Leader): Name: Gary Wright LSC

Signature: 

Date/Time: 11/01/22 1930

ICS 205 - CONTROLLED UNCLASSIFIED INFORMATION/BASIC

SAFETY BULLETIN

Driving Safety

- To be a safe driver you have to WANT to be one. Take a good hard look at your driving habits. Do you fasten your seat belt, check your mirrors, and maintain safe following distances?
- **Slow Down!** – Be aware of your speed. Rural and mountain roads can be narrow and twisty. Be aware of limited sight distances due to vegetation, topography, or smoke.
- Inattentiveness is a major contributing factor in motor vehicle accidents within the wildland firefighting community. Many things can lure your attention away from driving such as fatigue, eating and drinking, reading maps, and using a cell phone or radio. Resist activities that take your eyes or mind off the road and your hands off the wheel.
- Practice situation awareness; be aware of what is happening in front, behind, and on both sides of your vehicle. Be constantly moving your vision, checking mirrors and distant road conditions, avoid highway hypnosis and daydreaming
- Be cautious of wet and slippery road surfaces
- Use backers or when alone get out and check your backing path
- Drive only when you are well rested and alert. Take a 10 to 15 minute break after every 2 hours.
- Never drive when drowsy or when taking medications that make you drowsy.
- Check parking areas for snag hazards – be aware of other traffic when parking or working on the side of the road
- Maintain vehicle in good condition – clean windshields and mirrors daily or as needed, check tires for tread depth, damage and age.
- Secure all cargo in pick-up beds and vehicle interior
- Be aware of embers. Keep windows rolled up, pick-up beds free of flammable material and check black for hot areas if parking or driving in burned area.

Safety Officers: Dan Harker SOFR, Shawn Baker SOFR(t)

INCIDENT RISK ANALYSIS (ICS 215a)

DIV	HAZARDOUS ACTIONS / CONDITIONS	MITIGATIONS / WARNINGS / REMEDIES
ALL	DRIVING HAZARDS	<ul style="list-style-type: none"> • Potential for wet muddy roads, scout before sending heavy equipment. • SLOW DOWN! Watch your speeds or come to the "front of the line" DEMOB • Watch for rocks and wildlife, especially from dusk to dawn. • Narrow, steep, unforgiving native surfaced roads within the fire area. • Drive defensively! Expect the unexpected around every curve. • Observe posted speed limits. Always use headlights
All	WEATHER	<ul style="list-style-type: none"> • Be prepared for weather changes coming. • Move equipment to better locations with the expected weather.
ALL	FATIGUE/COMPLACENCY	<ul style="list-style-type: none"> • Be alert for signs of fatigue and take breaks as necessary. • Maintain 2:1 work/rest ratio. • Repeated assignments in the same area can lead to complacency. • A feeling of being satisfied with your safety may be a sign of complacency.
ALL	HAZARD TREES	<ul style="list-style-type: none"> • Follow Hazard Tree Safety Guidelines (IRPG p. 22). • Limit number of personnel around snags and their exposure time; fallers must be qualified for trees being fallen. • Use all required PPE. Minimize exposure to personnel. • Be especially alert around snags during wind events or changing wind direction.
ALL	LONG MEDICAL TRANSPORT TIMES	<ul style="list-style-type: none"> • Always be thinking "How are you going to move this patient to care". • Incorporate transportation times into your "tactical operational plan". • Don't rely on aircraft.
ALL	COMMUNICATIONS	<ul style="list-style-type: none"> • Answer questions when asked by others. Ask for intel when you don't know the plan. • Ensure all personnel are familiar with the incident communications plan.
ALL	EXTREMELY STEEP TERRAIN AND ROLLING MATERIAL	<ul style="list-style-type: none"> • Evaluate necessity to send personnel in areas with limited access. • Concentrate on your footing placement; take your time. • Post lookouts to warn of rolling debris. SHOUT out to warn others. • Look Up, Down and Around Frequently.
ALL	CHIPPING OPERATIONS	<ul style="list-style-type: none"> • Ensure JHA is provided and signed by operator. • Only qualified personnel will feed chipper. Wear proper PPE.
ALL	MOP UP	<ul style="list-style-type: none"> • Conduct thorough briefing for all personnel (inside rear cover IRPG). • Use all required PPE, including eye protection. • When looking at interior smokes determine if it makes tactical sense to send firefighters in.
ALL	HEAVY EQUIPMENT/DOZERS	<ul style="list-style-type: none"> • Utilize appropriate PPE and other equipment safety mechanisms. • Take time to understand new types of mechanical equipment and their capabilities and limitations. • Maintain safe working distances. Utilize observer or spotter. • Ensure the use of effective communication (radio, hand signals).
ALL	NON-FIRE PERSONNEL IN AREA	<ul style="list-style-type: none"> • Educate and advise public of fire area closure. • Use chain of command to request Law Enforcement if needed.
ALL	ENVIROMENTAL HAZARDS	<ul style="list-style-type: none"> • Manage trash in camp to avoid attracting bears • Keep alert for wildlife, rattlesnakes, insects, and plants. Watch footing and hand placement around rocks. • Pick up and remove all trash from fire line. Don't allow storage of food in tents
ALL	ATV/UTV USE	<ul style="list-style-type: none"> • Ensure equipment is inspected and safe to use. • Ensure operator is trained and certified to operate. • Ensure operator has proper PPE according to the Redbook/RMA.
ALL	INFECTIOUS DISEASE	<ul style="list-style-type: none"> • Maintain 6' foot distance whenever possible. Wear masks when appropriate. • Do frequent handwashing/sanitizing and disinfecting common surfaces. • Notify your supervisor if any symptoms arise.
INCIDENT NAME: Mosquito		DATE PREPARED: 10/31/2022
ICS 215a		TIME PREPARED: 1800
		OPERATIONAL PERIOD 11/01/2022-11/05/2022 Day Shift
		Prepared by: J. Barnhart

WILDLAND FIRE COVID-19 SCREENING TOOL/ TESTING INFO

- **Have you in the past 14 days, had contact with a person known to be infected with the Coronavirus (COVID-19)?**
 - **Today or in the past 24 hours, have you had any of the following symptoms?**
 - + Cough more than expected?
 - + Fever? Chills?
 - + Nausea or vomiting?
 - + New loss of taste or smell?
 - + Headache, outside your normal for firefighting?
 - + Congestion or runny nose, outside your normal for firefighting?
 - + Muscle pain, outside your normal for firefighting?
 - + Shortness of breath or difficulty breathing?
 - + Sore throat?
 - + Diarrhea?
 - + Fatigue, outside your normal for firefighting?

Preventative Measures:

Social Distancing and Protective Equipment

- Initiate, practice, and remind others of social distancing.
- Conduct briefings and conversations outdoors and at least 6 feet apart.
 - Utilize face coverings as a tool when practical.
 - Clean or replace dirty face coverings, equipment, and PPE.

Hygiene on the Fireline

- Properly wash or sanitize your hands often, especially before and after eating or entering a public place, and after coughing or sneezing.
 - Avoid handshakes and communal use items.
 - Maintain a supply of hand sanitizer and hand wipes.
 - Disinfectant high touch surfaces often:
 - Radios, phones, doors, pumps, fuel cans, etc.

Communications

- Face coverings and social distancing complicate communications. Ensure effective sender/receiver messaging.

Protect yourself, your module, your camp!

Finance Remote Processing Procedures

Use the QR code to the right to access electronic Finance forms. When the form opens, click the download button to open on your device.

On each form are four buttons PRINT, RESET, SAVE and EMAIL. You can complete these forms on your cell phone, tablet or laptop.

They are Adobe PDF forms so you will need a PDF reader app on your device. The Forms were created in android/PC environment.

To work with Apple use the Sync function. You cannot complete in the browser on your device.

Once you have completed the appropriate form for your resource please email to your supervisor for approval.

Supervisors can use their app to apply a signature or just type /s/ their name on the approval line.

After approving, please email the approved form back to the resource for their record and to finance at 2022.mosquito.finance@firenet.gov

Make sure you include in the subject line:

- Fire Name you are assigned to
- Your Resource Order Number
- Your Resource Name

***Resources:**

You are still able to submit your documents in person either after briefing after or to Finance at the Holiday Inn Conference Room in Auburn.

Please send photos or electronic copies of Casual hire forms, contracts, Cooperative agreements, Vehicle inspection, Manifests and resource orders to 2022.mosquito.finance@firenet.gov

Finance will be **closing** at the Placerville ICP at **1100 hours today** and relocating to:

**Holiday Inn in Auburn
120 Grass Valley Highway**

If you plan to demob in person at Placerville, you must show up before 1100 hours. Finance should be fully operational in Auburn by 1700 hours

Contact Numbers:

Equipment Time: 510-495-9780

Personnel Time: 540-507-5898

Email: 2022.mosquito.finance@firenet.gov





Date: October 29, 2022

Subject: Lodging and Per Diem Authorization for Mosquito Fire Resources

Effective Sunday, October 30, 2022, all assigned resources for the Mosquito Fire are authorized lodging for the duration of the incident. Per diem is authorized beginning with dinner on Sunday, October 30, 2022 and full per diem for the duration of the incident.

As the incident management team demobilizes resources for the transition from a Type 2 to a Type 3 organization, no logistics support (i.e. caterer, laundry) will remain available to support incident fire personnel. In addition, with the expectation of significant weather impacting firefighting operations, lodging is deemed necessary for firefighter safety. As such, self sufficient is no longer practical for the Mosquito Fire.

Thank you for your continued efforts in serving on this incident.



Eli Ilano, Tahoe National Forest Supervisor



Mosquito - Demob Unit

The following process will demobilize you properly from the incident:

- At end of shift on your LWD (Last Work Day) – stop by Check-in/Demob for ICS-221
Check out sheet
- Check with following units:
 - Supply Unit – return gear and supplies
 - Ground Support – receive inspection
 - Comms Unit – return radios, tablets, or other comms equipment
 - Finance/Time – Ensure all CTRs / Shift Tickets have been submitted and you have received your final, signed OF-288 or OF-286
- YOU ARE NOT DONE YET !!
- AFTER completing all above steps drop ICS-221 at Demob tent and have a safe trip home

Questions ??

email: 2022.mosquito.demob@firenet.gov

Call / Text 603-396-0923



Need Air Travel to get Home?

CONTACT DMOB AT LEAST 48-HOURS BEFORE DEMOB DAY

Information needed: Name EXACTLY as it appears on your identification, gender, date of birth, departure & destination airports, city for rental car return, your email and phone number

Mosquito Demob Schedule

Located at American River Ranger District Office / Tahoe National Forest

22830 Forest Hill Road, Forest Hill CA. 95631

Date	Time	Resource #	Name
11/2/2022	900	E-341	STML PVT DIETZ EQUIPMENT ST1
11/2/2022	930	E-502	WTT2 PVT DYNAMITE 502
11/2/2022	1000	E-225	WTS2 PVT ROSS J DAHL 225
11/2/2022	1030	E-226	WTS2 PVT NOXON 226
11/2/2022	1100	E-754	WTS2 PVT ESRY'S 754
11/2/2022	1130	E-837	WTS2 PVT ROPER 837
11/2/2022	1200	E-883	WTS1 PVT NORTHSTATE 883
11/2/2022	1230	O-117	FMOD TIMBERSMITH 117
11/2/2022	1400	O-351	FMOD TIMBERSMITH 351
11/2/2022	1430	O-353	FMOD TIMBERSMITH 353
11/2/2022	1500	O-1640	TFLD LEWIS
11/2/2022	1530	O-1627	HEQB JOSHUA VIERRIA
11/2/2022	1530	O-1544	FMOD NORTH
11/2/2022	1600	O-1546	FMOD A&F
11/2/2022	1600	E-866	SENN BAMFORD
11/2/2022	1630	E-852	CHP1 APEX
11/2/2022	1630	O-1292	FMOB VT MOEN TIMBER 1292

Date	Time	Resource #	Name
11/3/2022	900	E-793	EXC2 PVT NORTHSTATE 793
11/3/2022	930	E-828	SENN PVT JW BAMFORD 828
11/3/2022	1000	S-10728	LOGL PVT LESLIE 10728
11/3/2022	1030	E-869	SKID PVT BAMFORD 869
11/3/2022	1100	O-1282	TFLD COLE
11/3/2022	1130	O-1702	TFLD WILLIAMS
11/3/2022	1200	O-1697	TFLD(T) GOYETTE
11/3/2022	1230	O-1645	HEQB RAMEY
11/3/2022	1400	O-1693	HEQB JANES
11/3/2022	1430	O-1707	HEQB(T) BOBBA
11/3/2022	1500	O-1591	SOFR (T) BAKER
11/3/2022	1530	O-1670	CULS MCDARMENT
11/3/2022	1600	E-867	CHP1 PVT BAMFORD 867
11/3/2022	1630	O-1640	TFLD LEWIS

Mosquito Fire Tahoe Logistics

**Gary Wright – Logistics Section Chief
(530) 955-5349**

**Jason Kammann – Ground Support Unit Leader
(775) 815-8050**

Supply Orders

Supply, Ground Support and Communications are located at Mill Staging.

NOTES:

We are here to help make your assignment a successful one. If you have any needs, please let us know.



Human Resource Message

HRSP Jon Tipton, Cell 971-347-7314 or jonathan.tipton@usda.gov
Trailer @ Placerville Fair Grounds



November 1, 2022

Incident Behavior

Fireline Handbook, Chapter 6 – Common Responsibilities

Inappropriate Behavior:

It is extremely important that inappropriate behavior be recognized and dealt with promptly. Inappropriate behavior is all forms of harassment including sexual and racial harassment and shall not be tolerated. When you observe or hear of inappropriate behavior you should:


- Inform and educate subordinates of their rights and responsibilities
- Provide support to the victim.
- Develop appropriate corrective measures.
- Report the incident to your supervisor, if the behavior continues. Disciplinary action may be necessary.
- Document inappropriate behavior and report it to the employee's home agency.
- While working in and around private property, recognize and respect all private property.

Drugs and Alcohol:

- Non-prescription unlawful drugs and alcohol are not permitted at the incident. Possession or use of these substances will result in disciplinary action.
- During off-incident Rest & Recuperation periods, personnel are responsible for proper conduct and maintenance of fitness for duty. Drug or alcohol abuse resulting in unfitness for duty will normally result in disciplinary action.
- Be a positive role model. Do not be involved with drug or alcohol abuse.
- Report any observed drug or alcohol abuse to your supervisor.

ACTIVITY LOG (ICS 214)

1. Incident Name:		2. Operational Period: Date From: _____ Date To: _____ Time From: _____ Time To: _____	
3. Name:		4. ICS Position:	5. Home Agency (and Unit):
6. Resources Assigned:			
Name		ICS Position	Home Agency (and Unit)
7. Activity Log:			
Date/Time	Notable Activities		
8. Prepared by: Name: _____		Position/Title: _____	Signature: _____
ICS 214, Page 1		Date/Time: _____	

1. Incident Name: MOSQUITO FIRE - TAHOE		2. Operational Period: Date From: 11/2/22 Date To: 11/2/22 Time From: 0700 Time To: 1900					
3. EMS / Ambulance Services:							
Name	Location	Contact Number/Freq	Paramedics				
Side Trax Ambu 2	Div. H/J	Comms	Yes				
			Yes				
			Yes				
4. Air Rescue / Air Ambulance Services:							
Name	Phone / Frequency	Type of Aircraft & Capability					
Calstar 3	Command or 911	Medical Air Ship - RN and Paramedic Day and Night	ALS				
C.H.P. H20 and H22	Command or 911	Rotor Hoist Capable Day	ALS				
5. Hospitals:							
Hospital Name	Address	Contact Number(s)	Travel Time		Trauma Center	Burn Center	Helipad
	Lat & Long Helipad	Frequency	Air	Ground			
Sutter Auburn Faith Medical Center	11815 Education St. Auburn, Ca 95817	530-888-4562		45 Min	Level 4	<input type="checkbox"/>	<input type="checkbox"/>
Marshall Hospital	1100 Marshall Way Placerville, Ca. 95667 N 38 44.57 W 121 46.92	530-622-1441	15 Min	60 Min	Level 3	<input type="checkbox"/>	<input checked="" type="checkbox"/>
Sutter Roseville Medical Center	1 Medical Plaza Roseville, Ca. 95667 N 38 46.00' W 121 14.89'	916-781-1800	15 Min.	60 Min	Level 2	<input type="checkbox"/>	<input checked="" type="checkbox"/>
U.C. Davis Medical Center	2315 Stockton Blvd. Sacramento, Ca. 95817 N 38 33.29 W 121 27.32"	916-734-2011	35 Min	2 Hours	Level 1	<input checked="" type="checkbox"/>	<input checked="" type="checkbox"/>
6. Special Medical Emergency Procedures				<i>Update and discuss with assigned resources daily</i>			
Fireline EMT / Medic's Division / Branch Location	EMPF Spellman Div H/J, REMS3 Mosquito Ridge East Group						
Air Hoist site location site: Lat / Long / Elevation:							
Helispot: Lat / Long / Elevation:							
<input type="checkbox"/> Check box if aviation assets are utilized for rescue. If assets are used, coordinate with Air Operations.							
7. Aid Stations							
	Point of Contact:						
	Equipment Available on site:						
	Ambulance ETA:	Air		Ground			
8. Prepared by (Medical Unit Leader):				Signature: _____			
9. Approved by (Safety Officer):	Dan Harker			Signature: 			
ICS 206				Date/Time:	11/01/2022	1900	

MEDICAL PLAN (ICS 206 WF)

Controlled Unclassified Information//Basic

Medical Incident Report

FOR A NON-EMERGENCY INCIDENT, WORK THROUGH CHAIN OF COMMAND TO REPORT AND TRANSPORT INJURED PERSONNEL AS NECESSARY.

FOR A MEDICAL EMERGENCY: IDENTIFY ON-SCENE INCIDENT COMMANDER BY NAME AND POSITION AND ANNOUNCE "MEDICAL EMERGENCY" TO INITIATE RESPONSE FROM IMT COMMUNICATIONS/DISPATCH.

Use the following items to communicate situation to communications/dispatch.

1. CONTACT COMMUNICATIONS / DISPATCH (Verify correct frequency prior to starting report)

Ex: "Communications, Div. Alpha. Stand-by for Emergency Traffic."

2. INCIDENT STATUS: Provide incident summary (including number of patients) and command structure.

Ex: "Communications, I have a Red priority patient, unconscious, struck by a falling tree. Requesting air ambulance to Forest Road 1 at (Lat./Long.) This will be the Trout Meadow Medical, IC is TFLD Jones. EMT Smith is providing medical care."

Severity of Emergency / Transport Priority	<input type="checkbox"/> RED / PRIORITY 1 Life or limb threatening injury or illness. Evacuation need is IMMEDIATE <i>Ex: Unconscious, difficulty breathing, bleeding severely, 2^o - 3^o burns more than 4 palm sizes, heat stroke, disoriented.</i> <input type="checkbox"/> YELLOW / PRIORITY 2 Serious Injury or illness. Evacuation may be DELAYED if necessary. <i>Ex: Significant trauma, unable to walk, 2^o - 3^o burns not more than 1-3 palm sizes.</i> <input type="checkbox"/> GREEN / PRIORITY 3 Minor injury or illness. Non-Emergency transport <i>Ex: Sprains, strains, minor heat-related illness.</i>	
Nature of Injury or Illness & Mechanism of Injury		Brief Summary of Injury or Illness <i>(Ex: Unconscious, Struck by Falling Tree)</i>
Evacuation Request		Air Ambulance / Short Haul/Hoist Ground Ambulance / Other
Patient Location		Descriptive Location & Lat. / Long. (WGS84)
Incident Name		Geographic Name + Medical <i>(Ex: Trout Meadow Medical)</i>
On-Scene Incident Commander		Name of on-scene IC of Incident within an Incident <i>(Ex: TFLD Jones)</i>
Patient Care		Name of Care Provider <i>(Ex: EMT Smith)</i>

3. INITIAL PATIENT ASSESSMENT: Complete this section for each patient as applicable (start with the most severe patient)

Patient Assessment: See IRPG PAGE 106

Treatment:

4. EVACUATION PLAN:

Evacuation Location (if different): *(Descriptive Location (drop point, intersection, etc.) or Lat. / Long.)* Patient's ETA to Evacuation Location:

Helispot / Extraction Site Size and Hazards:

5. ADDITIONAL RESOURCES / EQUIPMENT NEEDS:

Example: Paramedic/EMT, crews, immobilization devices, AED, oxygen, trauma bag, IV/fluid(s), splints, rope rescue, wheeled litter, HAZMAT, extrication

6. COMMUNICATIONS: Identify State Air/Ground EMS Frequencies and Hospital Contacts as applicable

Function	Channel Name/Number	Receive (RX)	Tone/NAC *	Transmit (TX)	Tone/NAC *
COMMAND					
AIR-TO-GRND					
TACTICAL					

7. CONTINGENCY: Considerations: If primary options fail, what actions can be implemented in conjunction with primary evacuation method? Be thinking ahead.

8. ADDITIONAL INFORMATION: Updates/Changes, etc.

REMEMBER: Confirm ETAs of resources ordered. Act according to your level of training. Be Alert. Keep Calm. Think Clearly. Act Decisively.