

FC Point Type	Label	Latitude WGS84 DDM	Longitude WGS84 DDM
Slingsite		41° 31.393' N	123° 29.551' W
Drop Point	1	41° 46.665' N	123° 02.157' W
Drop Point	10	41° 50.700' N	123° 06.117' W
Drop Point	15	41° 49.597' N	123° 03.872' W
Drop Point	20	41° 49.343' N	122° 58.114' W
Drop Point	30	41° 47.439' N	122° 57.058' W
Drop Point	32	41° 46.654' N	122° 56.065' W
Drop Point	40	41° 44.459' N	123° 00.270' W
Drop Point	50	41° 40.084' N	123° 03.982' W
Drop Point	51	41° 38.991' N	123° 03.993' W
Drop Point	52	41° 38.409' N	123° 03.247' W
Drop Point	53	41° 38.991' N	123° 06.847' W
Drop Point	54	41° 41.107' N	123° 05.469' W
Drop Point	61	41° 31.406' N	123° 29.356' W
Drop Point	70	41° 36.173' N	123° 30.476' W
Drop Point	75	41° 34.522' N	123° 32.345' W
Drop Point	8	41° 54.500' N	123° 19.451' W
Drop Point	80	41° 39.685' N	123° 27.013' W
Drop Point	82	41° 39.330' N	123° 31.321' W
Drop Point	85	41° 40.075' N	123° 33.548' W
Drop Point	86	41° 38.815' N	123° 24.403' W
Drop Point	87	41° 40.455' N	123° 28.431' W
Drop Point	87	41° 38.742' N	123° 22.424' W
Drop Point	90	41° 40.682' N	123° 20.916' W
Drop Point	92	41° 41.735' N	123° 22.706' W
Drop Point	94	41° 42.462' N	123° 21.748' W
Drop Point	95	41° 44.933' N	123° 21.486' W
Drop Point	96	41° 43.558' N	123° 21.958' W
Drop Point	97	41° 46.482' N	123° 22.639' W
Drop Point	99	41° 43.876' N	123° 23.384' W
Helispot	H-21	41° 44.835' N	122° 57.302' W
Helispot	H-22	41° 44.868' N	122° 02.038' W
Helispot	H-31	41° 34.302' N	123° 08.740' W
Helispot	H-32	41° 36.370' N	123° 07.931' W
Helibase	Scott Valley HB	41° 33.470' N	122° 51.253' W
Helibase	SISKIYOU HB	41° 46.193' N	122° 28.479' W

**AIR OPERATIONS**  
August 25, 2023

**Transmission Lines**

- Fire Retardant Avoidance

**Basic Ownership**

FORESTNAME

- Klamath National Forest
- Six Rivers National Forest

**Event Point**

- Mobile Retardant Base
- Helispot
- Helibase
- Slingsite

**Assignment Breaks**

- Division Break
- Branch Break

**Logistics**

- Drop Point
- Camp
- Staging Area
- Lookout

**Operations**

- Repair
- Resource Location
- Communications
- Safety
- Hazard
- Water

**Fire**

- Hot Spot - Spot Fire
- Gate

**Event Line**

- Ops Completed
- Completed Dozer Line
- Completed Hand Line
- Completed Mixed Construction Line
- Completed Road as Line
- Ops Planned
- Planned Dozer Line
- Planned Fuel Break
- Planned Hand Line
- Planned Mixed Construction Line
- Planned Road as Line
- Planned Secondary Line

**Reference**

- Access or Improved Road
- Highlighted Feature
- Other
- Air Ops
- Temporary Flight Restriction


**Perimeter Line**

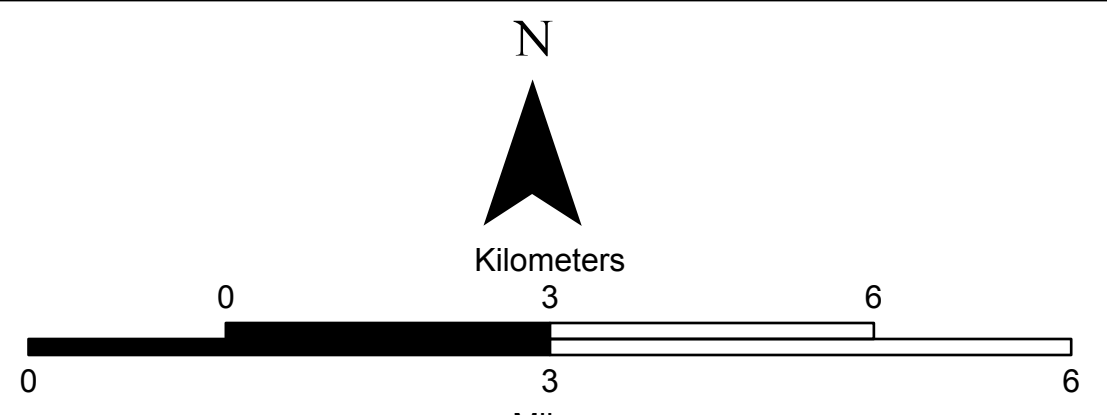
- FC Line Type
- Contained
- Uncontained

# AIR OPERATIONS

## Happy Camp Complex CA-KNF-007022


August 25, 2023





Kilometers

Miles



Datum: NAD 1983 UTM Zone 10N      Scale: 1:70,000

**AIR OPERATIONS**  
August 25, 2023