

# OPERATIONS OVERVIEW


Happy Camp Complex  
CA-KNF-007022

August 26, 2023




OPS OVERVIEW  
August 26, 2023


- |                       |                      |                         |                                   |
|-----------------------|----------------------|-------------------------|-----------------------------------|
| <b>Event Point</b>    | <b>Logistics</b>     | <b>Repair</b>           | <b>Event Line</b>                 |
| Air Operations        | Drop Point           | Resource Location       | Ops Completed                     |
| Dip Site              | Camp                 | Communications          | Completed Dozer Line              |
| Mobile Retardant Base | Staging Area         | Repeater                | Completed Hand Line               |
| Helispot              | Lookout              | Safety                  | Completed Mixed Construction Line |
| Helibase              | Hot Spot - Spot Fire | Hazard                  | Completed Road as Line            |
| Assignment Breaks     | Gate                 | Water                   | Ops Planned                       |
| Division Break        |                      | Water Source            | Planned Dozer Line                |
| Branch Break          |                      | Restricted Water Source | Planned Fuel Break                |
|                       |                      |                         | Planned Hand Line                 |
|                       |                      |                         | Planned Mixed Construction Line   |
|                       |                      |                         | Planned Road as Line              |

- |                               |                       |
|-------------------------------|-----------------------|
| <b>Reference</b>              | <b>Perimeter Line</b> |
| Planned Secondary Line        | FC Line Type          |
| Access or Improved Road       | Contained             |
| Highlighted Feature           | Uncontained           |
| Other                         | Proclaimed Forest     |
|                               | Powerline             |
|                               | Pacific Crest Trail   |
|                               | Historical Dozer Line |
| <b>Repair</b>                 | Ca DPA                |
| Road Repair                   | CAL FIRE              |
| Event Polygon                 | USDA/Forest Service   |
| Polygon Type                  | Private Timber - AKF  |
| Other                         |                       |
| Prescribed Fire               |                       |
| Wildfire Daily Fire Perimeter |                       |



0 1 2 4 Miles



PCS: NAD 1983 UTM Zone 10N Scale: 1:65,000

OPS OVERVIEW  
August 26, 2023