






# Pilot Map

## Happy Camp Complex CA-KNF-007022

August 26, 2023

- |  |   |
|--|---|
| <p><b>Event Point</b></p> <ul style="list-style-type: none"> <li>Air Operations           <ul style="list-style-type: none"> <li>Dip Site</li> <li>Mobile Retardant Base</li> <li>Helispot</li> <li>Helibase</li> </ul> </li> <li>Assignment Breaks           <ul style="list-style-type: none"> <li>Division Break</li> <li>Branch Break</li> </ul> </li> <li>Logistics           <ul style="list-style-type: none"> <li>Drop Point</li> <li>Camp</li> <li>Staging Area</li> </ul> </li> <li>Operations           <ul style="list-style-type: none"> <li>Lookout</li> </ul> </li> <li>Fire           <ul style="list-style-type: none"> <li>Hot Spot - Spot Fire</li> </ul> </li> <li>Reference           <ul style="list-style-type: none"> <li>Gate</li> <li>Bridge</li> </ul> </li> <li>Repair           <ul style="list-style-type: none"> <li>Resource Location</li> </ul> </li> <li>Communications           <ul style="list-style-type: none"> <li>Repeater</li> </ul> </li> <li>Safety           <ul style="list-style-type: none"> <li>Hazard</li> </ul> </li> <li>Water           <ul style="list-style-type: none"> <li>Water Source</li> <li>Restricted Water Source</li> <li>Transmission Lines</li> </ul> </li> <li>Perimeter Line</li> <li>FC Line Type           <ul style="list-style-type: none"> <li>Contained</li> <li>Uncontained</li> </ul> </li> <li>Event Polygon</li> <li>Polygon Type           <ul style="list-style-type: none"> <li>Wildfire Daily Fire Perimeter</li> <li>Fire Retardant Avoidance</li> </ul> </li> <li>Basic Ownership</li> <li>FORESTNAME           <ul style="list-style-type: none"> <li>Klamath National Forest</li> <li>Six Rivers National Forest</li> </ul> </li> </ul> | <p><b>Event Line</b></p> <ul style="list-style-type: none"> <li>Ops Completed           <ul style="list-style-type: none"> <li>Completed Burnout</li> <li>Completed Dozer Line</li> <li>Completed Fuel Break</li> <li>Completed Hand Line</li> <li>Completed Mixed Construction Line</li> <li>Completed Plow Line</li> <li>Completed Road as Line</li> </ul> </li> <li>Ops Planned           <ul style="list-style-type: none"> <li>Planned Burnout</li> <li>Planned Dozer Line</li> <li>Planned Fuel Break</li> <li>Planned Hand Line</li> <li>Planned Mixed Construction Line</li> <li>Planned Plow Line</li> <li>Planned Road as Line</li> <li>Planned Secondary Line</li> </ul> </li> <li>Reference           <ul style="list-style-type: none"> <li>Access or Improved Road</li> <li>Fence</li> <li>Highlighted Feature</li> <li>Management Action Point</li> <li>Other</li> </ul> </li> <li>Repair           <ul style="list-style-type: none"> <li>Repair Line</li> <li>Road Repair</li> </ul> </li> <li>Safety           <ul style="list-style-type: none"> <li>Escape Route</li> </ul> </li> <li>Air Ops           <ul style="list-style-type: none"> <li>Aerial Hazard</li> <li>Water Drop</li> <li>Foam Drop</li> <li>Retardant Drop</li> <li>Aviation Launch</li> <li>UAS Launch and Recovery Zone</li> <li>Temporary Flight Restriction</li> </ul> </li> <li>Fire Perimeter           <ul style="list-style-type: none"> <li>Fire Edge (Field Collection)</li> </ul> </li> </ul> |
|--|---|

1:210,000  
Datum: North American 1983

0 1.25 2.5 5 Miles

**PILOT**