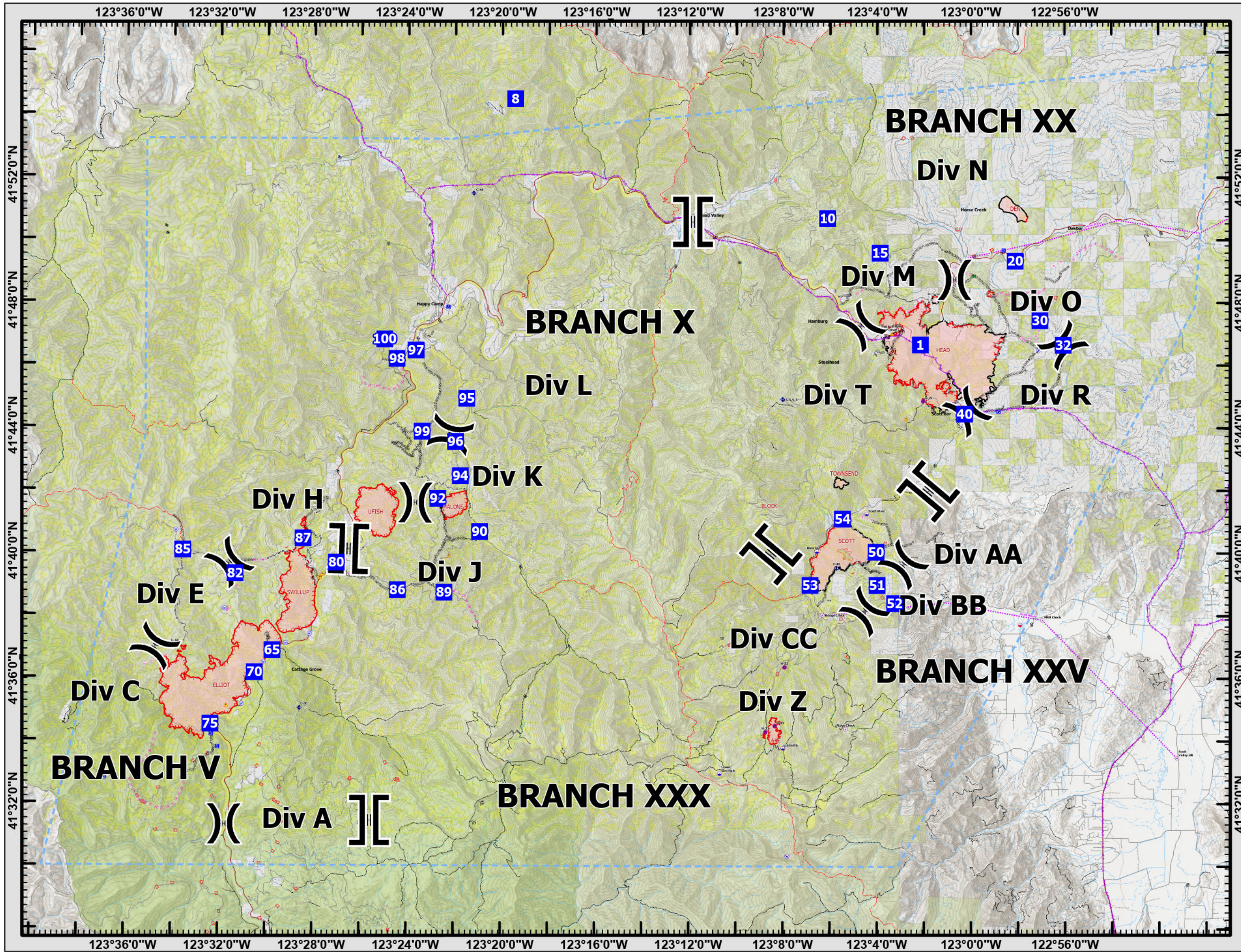




Pilot Map




Happy Camp Complex CA-KNF-007022

August 27, 2023



Event Point	Event Line
Air Operations	Ops Completed
● Aviation Check Point	▬ Completed Burnout
○ Dip Site	▬ Completed Dozer Line
● Mobile Retardant Base	▬ Completed Fuel Break
● Hellspot	▬ Completed Hand Line
● Helibase	▬ Completed Mixed Construction Line
Assignment Breaks	▬ Completed Plow Line
) (Division Break	▬ Completed Road as Line
] [Branch Break	Ops Planned
Logistics	▬ Planned Burnout
■ Drop Point	▬ Planned Dozer Line
■ Camp	▬ Planned Fuel Break
■ Staging Area	▬ Planned Hand Line
Operations	▬ Planned Mixed Construction Line
□ Lookout	▬ Planned Plow Line
Reference	▬ Planned Road as Line
○ Gate	▬ Planned Hand Line
○ Bridge	▬ Planned Secondary Line
Repair	Reference
● Resource Location	▬ Access or Improved Road
Communications	▬ Fence
◆ Repeater	▬ Highlighted Feature
Safety	▬ Management Action Point
▲ Hazard	▬ Other
Water	▬ Repair Line
● Water Source	▬ Road Repair
● Restricted Water Source	Safety
▬ Transmission Lines	▬ Escape Route
Perimeter Line	Air Ops
▬ Contained	▬ Aerial Hazard
▬ Uncontained	▬ Water Drop
Event Polygon	▬ Foam Drop
Polygon Type	▬ Retardant Drop
▬ Wildfire Daily Fire Perimeter	▬ Aviation Route
▬ Fire Retardant Avoidance	▬ UAS Launch and Recovery Zone
Basic Ownership	▬ Temporary Flight Restriction
▬ Klamath National Forest	▬ Fire Perimeter
▬ Six Rivers National Forest	▬ Fire Edge (Field Collection)

1:210,000
Datum: North American 1983

0

1.25

2.5

5 Miles

PILOT

Map Updated: 8/27/2023 7:24 AM