

FC Point Type	Label	Latitude WGS84 DDM	Longitude WGS84 DDM
Helispot	H-31	41° 34.302' N	123° 08.740' W
Helispot	H-32	41° 36.370' N	123° 07.931' W
Helispot	H-21	41° 44.830' N	123° 57.302' W
Helispot	H-22	41° 36.860' N	123° 02.088' W
Helispot	H-33	41° 34.493' N	123° 08.343' W
Helispot	H-34	41° 33.832' N	123° 08.395' W
Helispot	H-35	41° 33.832' N	123° 07.955' W
Aviation Check Point	Ridge Check	41° 34.407' N	123° 05.328' W
Dip Site	Klamath River	41° 34.481' N	123° 32.061' W
Dip Site	Scott River	41° 43.270' N	123° 04.441' W
Dip Site	Little Elk	41° 33.790' N	123° 07.096' W
Dip Site	Lower Sky High	41° 32.672' N	123° 10.686' W
Dip Site	Jackson	41° 35.600' N	123° 56.511' W
Dip Site	Burgan	41° 35.540' N	123° 02.088' W
Dip Site	Rock Dip	41° 40.957' N	123° 06.561' W
Mobile Retardant Base	1	41° 37.728' N	123° 57.909' W
Drop Point	1	41° 46.666' N	123° 02.157' W
Drop Point	10	41° 50.700' N	123° 06.117' W
Drop Point	100	41° 46.818' N	123° 24.996' W
Drop Point	15	41° 49.397' N	123° 03.872' W
Drop Point	20	41° 48.430' N	123° 02.088' W
Drop Point	32	41° 46.654' N	123° 56.005' W
Drop Point	40	41° 44.497' N	123° 00.270' W
Drop Point	50	41° 40.020' N	123° 02.088' W
Drop Point	51	41° 38.991' N	123° 03.997' W
Drop Point	52	41° 38.409' N	123° 03.247' W
Drop Point	53	41° 38.991' N	123° 06.847' W
Drop Point	54	41° 38.189' N	123° 05.469' W
Drop Point	65	41° 36.878' N	123° 29.723' W
Drop Point	69	41° 35.790' N	123° 08.513' W
Drop Point	70	41° 34.527' N	123° 30.476' W
Drop Point	75	41° 34.527' N	123° 32.345' W
Drop Point	80	41° 39.680' N	123° 27.013' W
Drop Point	82	41° 39.370' N	123° 10.321' W
Drop Point	85	41° 40.070' N	123° 33.548' W
Drop Point	86	41° 38.810' N	123° 24.403' W
Drop Point	87	41° 40.450' N	123° 28.431' W
Drop Point	89	41° 38.740' N	123° 22.044' W
Drop Point	90	41° 40.682' N	123° 20.916' W
Drop Point	92	41° 41.720' N	123° 22.706' W
Drop Point	94	41° 40.480' N	123° 21.746' W
Drop Point	95	41° 44.933' N	123° 21.486' W
Drop Point	96	41° 43.558' N	123° 21.958' W
Drop Point	97	41° 46.482' N	123° 22.639' W
Drop Point	98	41° 46.197' N	123° 24.844' W
Drop Point	99	41° 43.870' N	123° 23.384' W


AIR OPERATIONS
August 30, 2023

<ul style="list-style-type: none"> Transmission Lines Basic Ownership FORESTNAME Klamath National Forest Six Rivers National Forest Event Point Air Operations Aviation Check Point Dip Site Mobile Retardant Base Helispot Helibase 	<ul style="list-style-type: none"> Assignment Breaks Division Break Branch Break Logistics Drop Point Camp Staging Area Operations Lookout Fire Hot Spot - Spot Fire 	<ul style="list-style-type: none"> Reference Gate Bridge Communications Repeater Safety Hazard Water Water Source Restricted Water Source Event Line Ops Completed Completed Dozer Line 	<ul style="list-style-type: none"> Completed Hand Line Completed Mixed Construction Line Completed Road as Line Ops Planned Planned Dozer Line Planned Hand Line Planned Mixed Construction Line Planned Road as Line Planned Secondary Line Reference Other Access or Improved Road Repair Road Repair 	<ul style="list-style-type: none"> Air Ops Aviation Route Temporary Flight Restriction Perimeter Line FC Line Type Contained Community_Label_Point Road Proclaimed Forest USFS Small Fires
--------------------------------------------------------------------------------------------------------------------------------------------------------------------------------------------------------------------------------------------------------------------------------------------------------------------------------------------------------	-------------------------------------------------------------------------------------------------------------------------------------------------------------------------------------------------------------------------------------------------------------------------------	--------------------------------------------------------------------------------------------------------------------------------------------------------------------------------------------------------------------------------------------------------------------------------------------------------------------	---------------------------------------------------------------------------------------------------------------------------------------------------------------------------------------------------------------------------------------------------------------------------------------------------------------------------------------------------------------------------------------------------------------------------------------------	--------------------------------------------------------------------------------------------------------------------------------------------------------------------------------------------------------------------------------------------------------------------------------------------


AIR OPERATIONS




Happy Camp Complex CA-KNF-007022

August 30, 2023



0 1 2 4 Miles



Datum: NAD 1983 UTM Zone 10N Scale: 1:70,000

AIR OPERATIONS
August 30, 2023