


# OPERATIONS OVERVIEW


Happy Camp Complex  
CA-KNF-007022




August 30, 2023

OPS OVERVIEW  
August 30, 2023

- |  |   |  |   |   |   |
|--|---|--|---|---|---|
| <b>Event Point</b><br>Air Operations<br>• Dip Site<br>• Mobile Retardant Base<br>• Helispot<br>• Helibase<br>Assignment Breaks<br>) Division Break<br>[ Branch Break | <b>Logistics</b><br>• Drop Point<br>• Camp<br>• Staging Area<br><b>Operations</b><br>• Lookout<br><b>Fire</b><br>• Hot Spot - Spot Fire<br><b>Reference</b><br>• Gate<br>• Bridge | <b>Communications</b><br>• Repeater<br><b>Safety</b><br>• Hazard<br><b>Water</b><br>• Water Source<br>• Restricted Water Source<br><b>Event Line</b><br>Ops Completed<br>• Completed Dozer Line<br>• Completed Hand Line | • Completed Mixed Construction Line<br>• Completed Road as Line<br><b>Ops Planned</b><br>• Planned Dozer Line<br>• Planned Hand Line<br>• Planned Mixed Construction Line<br>• Planned Road as Line<br>• Planned Secondary Line<br><b>Reference</b><br>• Highlighted Feature<br>• Other | <b>Repair</b><br>• Repair Line<br><b>Event Polygon</b><br>Polygon Type<br>• Other<br>• Prescribed Fire<br>• Wildfire Daily Fire Perimeter<br><b>Perimeter Line</b><br>FC Line Type<br>• Contained | • Uncontained<br>• Proclaimed Forest<br>• Powerline<br>• Pacific Crest Trail<br>• Historical Dozer Line<br><b>Ca DPA</b><br>• CAL FIRE<br>• USDA/Forest Service<br>• Private Timber - AKF |
|--|---|--|---|---|---|

  
 0 1 2 4 Miles



PCS: NAD 1983 UTM Zone 10N Scale: 1:65,000

OPS OVERVIEW  
August 30, 2023