


PUBLIC INFORMATION

Happy Camp Complex CA-KNF-007022


Sept 01, 2023




- | | | |
|-----------------------|-------------------------------|--------------------------------|
| Perimeter Line | Current Wildland Fires | Ownership |
| Contained | Happy Camp Fires | Private Ownership |
| Uncontained | CALFIRE Branch | Forest Service Land |
| | USFS KNF Fires | Bureau of Land Management Land |
| | | Local Land |
| | | State Land |



Kilometers
0 2.25 4.5

Miles
0 2.25 4.5



PCS: NAD 1983 UTM Zone 10N Reference Scale: 1:0

PIO
Sept 01, 2023

PIO
Sept 01, 2023

CIMT 5 GIS
8/31/2023 2:46