


**OPS OVERVIEW**  
Sept 02, 2023

<p><b>Event Point</b></p> <ul style="list-style-type: none"> <li>Air Operations <ul style="list-style-type: none"> <li>Dip Site</li> <li>Mobile Retardant Base</li> <li>Helispot</li> <li>Helibase</li> </ul> </li> <li>Assignment Breaks <ul style="list-style-type: none"> <li>Division Break</li> </ul> </li> </ul>	<p><b>Reference</b></p> <ul style="list-style-type: none"> <li>Gate</li> <li>Bridge</li> </ul> <p><b>Communications</b></p> <ul style="list-style-type: none"> <li>Repeater</li> </ul> <p><b>Safety</b></p> <ul style="list-style-type: none"> <li>Hazard</li> <li>Water Source</li> <li>Restricted Water Source</li> </ul>	<p><b>Event Line</b></p> <p><b>Ops Completed</b></p> <ul style="list-style-type: none"> <li>Completed Dozer Line</li> <li>Completed Hand Line</li> <li>Completed Mixed Construction Line</li> <li>Completed Road as Line</li> </ul> <p><b>Ops Planned</b></p> <ul style="list-style-type: none"> <li>Planned Dozer Line</li> <li>Planned Hand Line</li> <li>Planned Mixed Construction Line</li> </ul>	<p><b>Reference</b></p> <ul style="list-style-type: none"> <li>Other</li> <li>Access or Improved Road</li> </ul> <p><b>Repair</b></p> <ul style="list-style-type: none"> <li>Repair Line</li> </ul> <p><b>Event Polygon</b></p> <ul style="list-style-type: none"> <li>Polygon Type</li> <li>Other</li> <li>Prescribed Fire</li> </ul>	<p><b>Perimeter Line</b></p> <p><b>FC Line Type</b></p> <ul style="list-style-type: none"> <li>Contained</li> <li>Uncontained</li> <li>Powerline</li> <li>Pacific Crest Trail</li> <li>Historical Dozer Line</li> <li>Timber Lands -AKF</li> </ul> <p><b>Wildfire Daily Fire Perimeter</b></p>
--	---	--	--	--




# OPERATIONS OVERVIEW

Happy Camp Complex  
CA-KNF-007022  
Sept 02, 2023

Note: 80 ft. Contours



0 1 2 4 Miles

PCS: NAD 1983 UTM Zone 10N

Scale: 1:65,000

**OPS OVERVIEW**  
Sept 02, 2023