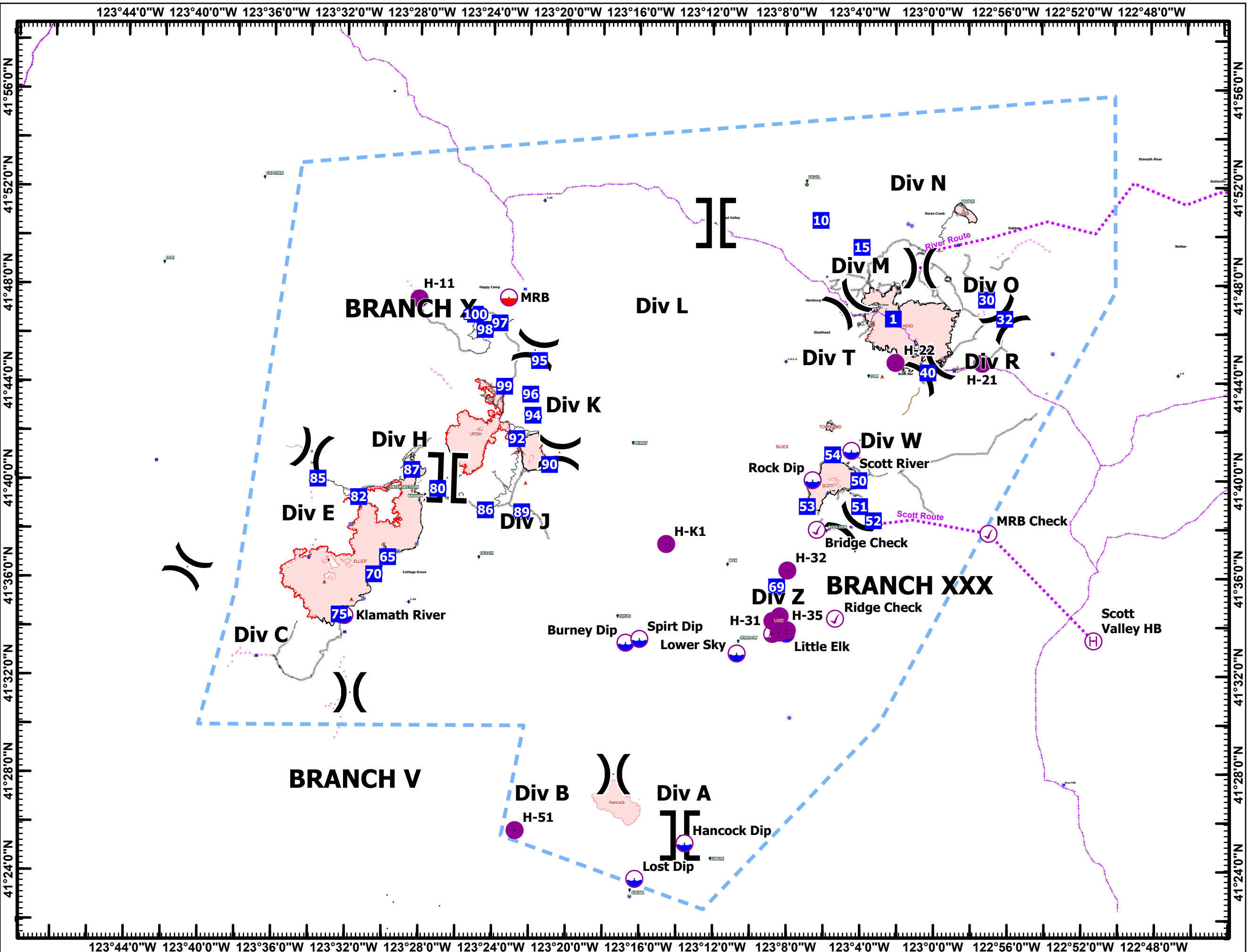






# Pilot Map

## Happy Camp Complex CA-KNF-007022


Sept 03, 2023



Event Point	Event Line
Logistics	Ops Completed
■ Camp	⊞ Completed Burnout
■ Staging Area	⊞ Completed Dozer Line
Operations	⊞ Completed Fuel Break
⊞ Lookout	⊞ Completed Hand Line
Fire	⊞ Completed Mixed Construction Line
● Hot Spot - Spot Fire	⊞ Completed Plow Line
Reference	⊞ Completed Road as Line
○ Gate	Ops Planned
○ Bridge	⊞ Planned Burnout
● Resource Location	⊞ Planned Dozer Line
◆ Repeater	⊞ Planned Fuel Break
▲ Hazard	⊞ Planned Hand Line
○ Water Source	⊞ Planned Mixed Construction Line
○ Restricted Water Source	⊞ Planned Plow Line
⊞ Transmission Lines	⊞ Planned Road as Line
Perimeter Line	⊞ Planned Secondary Line
FC Line Type	Reference
— Contained	— Access or Improved Road
⊞ Uncontained	— Fence
Event Polygon	— Highlighted Feature
Polygon Type	— Management Action Point
■ Wildfire Daily Fire Perimeter Safety	— Other
● USFS Small Fires	Repair
	— Repair Line
	— Road Repair
	Air Ops
	— Aerial Hazard
	— Water Drop
	— Foam Drop
	— Retardant Drop
	— Aviation Route
	— UAS Launch and Recovery Zone
	— Temporary Flight Restriction
	Fire Perimeter
	— Fire Edge (Field Collection)
	● USFS Small Fires

1:270,000  
Datum: North American 1983



PILOT

Map Updated: 9/2/2023 9:28 PM