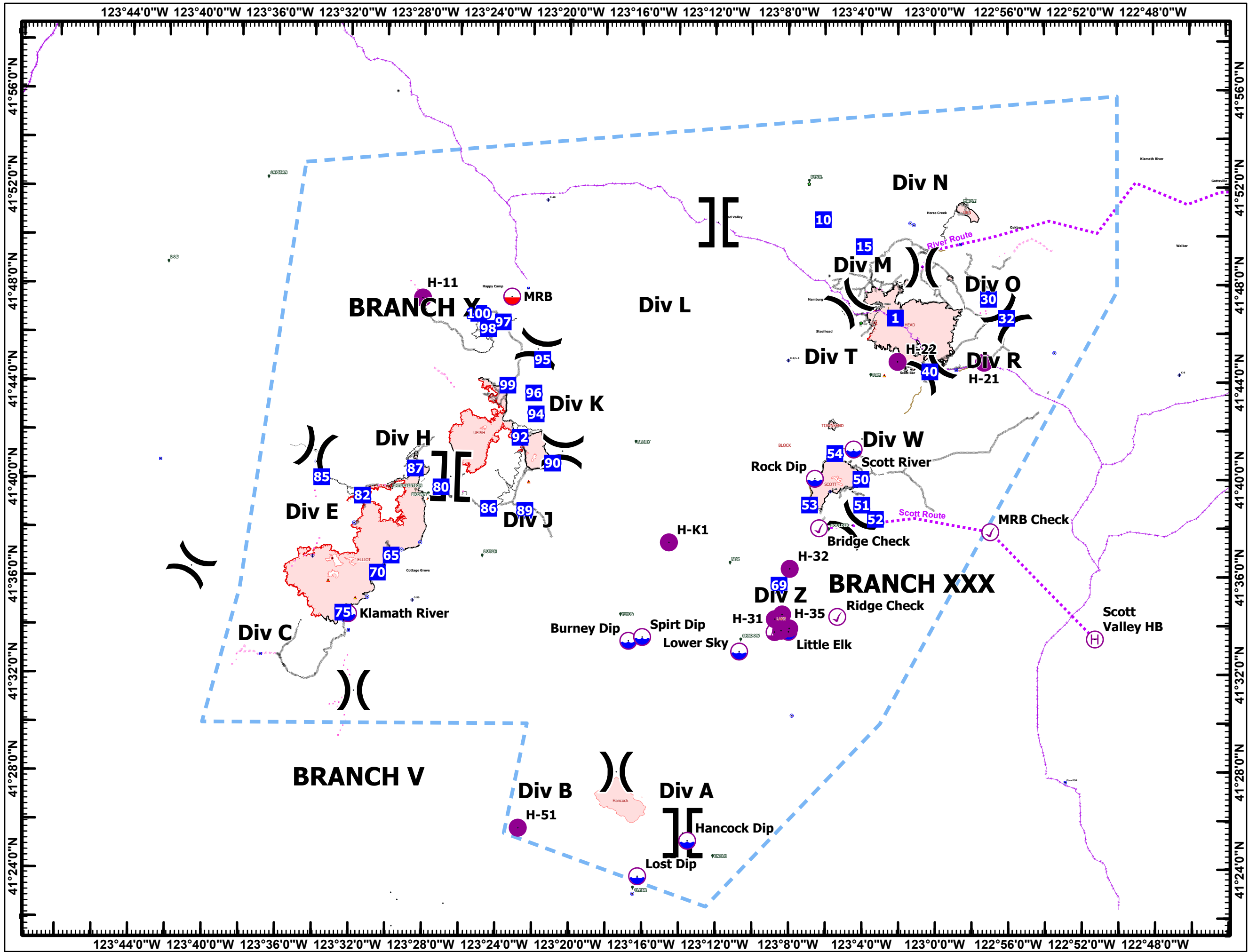






Pilot Map

Happy Camp Complex CA-KNF-007022


Sept 04, 2023



| Event Point | Event Line |
|--|-------------------------------------|
| Logistics | Ops Completed |
| ■ Camp | ⊞ Completed Burnout |
| ■ Staging Area | ⊞ Completed Dozer Line |
| ⊞ Lookout | ⊞ Completed Fuel Break |
| Fire | ⊞ Completed Hand Line |
| ● Hot Spot - Spot Fire | ⊞ Completed Mixed Construction Line |
| Reference | ⊞ Completed Plow Line |
| ○ Gate | ⊞ Completed Road as Line |
| ○ Bridge | Ops Planned |
| ● Resource Location | ⊞ Planned Burnout |
| ◆ Repeater | ⊞ Planned Dozer Line |
| ▲ Hazard | ⊞ Planned Fuel Break |
| ○ Water Source | ⊞ Planned Hand Line |
| ○ Restricted Water Source | ⊞ Planned Mixed Construction Line |
| ⊞ Transmission Lines | ⊞ Planned Plow Line |
| Perimeter Line | ⊞ Planned Road as Line |
| FC Line Type | ⊞ Planned Secondary Line |
| — Contained | Reference |
| ⊞ Uncontained | — Access or Improved Road |
| Event Polygon | — Fence |
| Polygon Type | — Highlighted Feature |
| ■ Wildfire Daily Fire Perimeter Safety | — Management Action Point |
| ● USFS Small Fires | — Other |
| | Repair |
| | — Repair Line |
| | — Road Repair |
| | Air Ops |
| | — Aerial Hazard |
| | — Water Drop |
| | — Foam Drop |
| | — Retardant Drop |
| | — Aviation Route |
| | — UAS Launch and Recovery Zone |
| | — Temporary Flight Restriction |
| | Fire Perimeter |
| | — Fire Edge (Field Collection) |
| | ● USFS Small Fires |

1:270,000
Datum: North American 1983



PILOT

Map Updated: 9/3/2023 8:20 PM