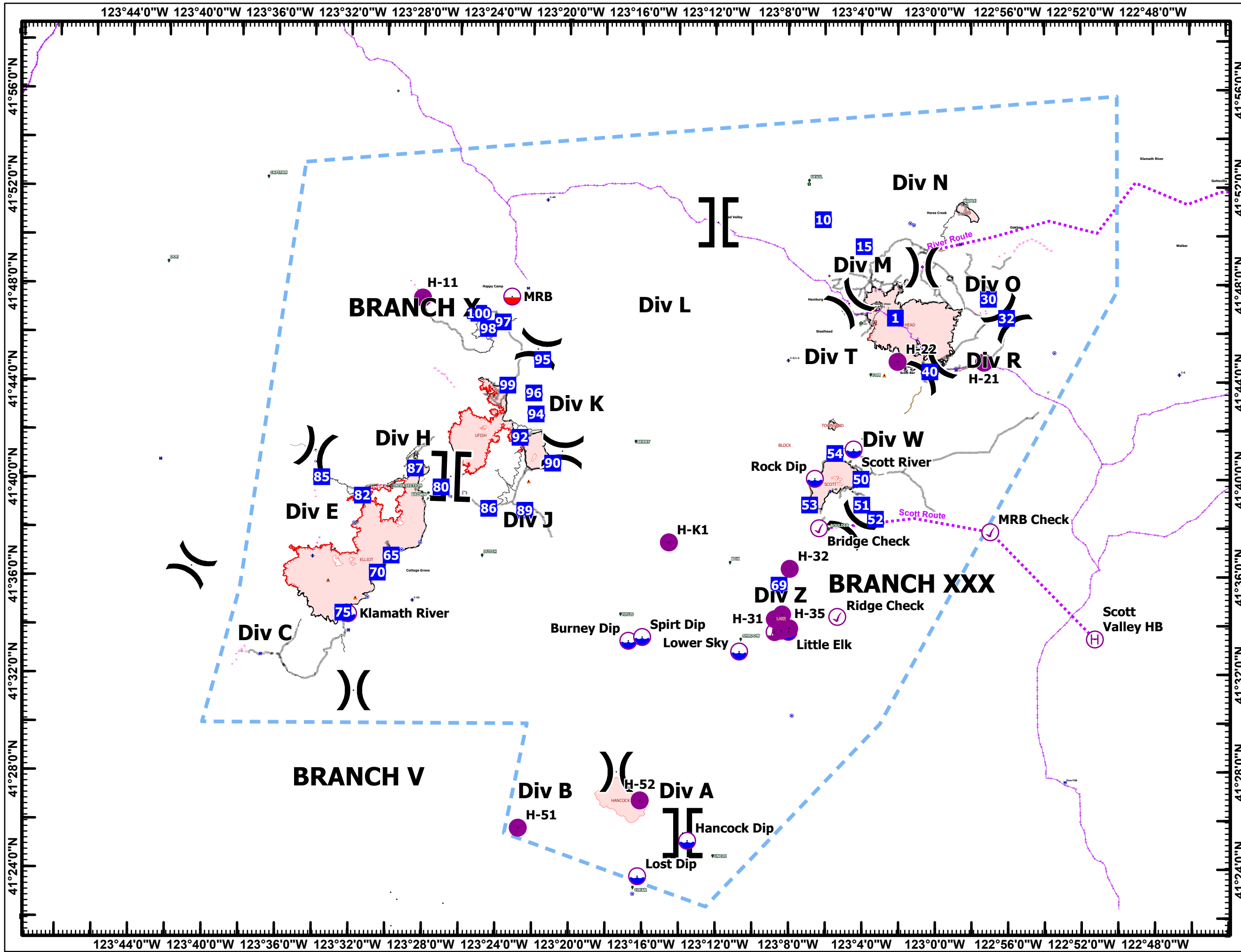






Pilot Map

Happy Camp Complex CA-KNF-007022


Sept 05, 2023



Event Point	Event Line
Logistics	Ops Completed
■ Camp	⊞ Completed Burnout
■ Staging Area	⊞ Completed Dozer Line
Operations	⊞ Completed Fuel Break
⊞ Lookout	⊞ Completed Hand Line
Fire	⊞ Completed Mixed Construction Line
● Hot Spot - Spot Fire	⊞ Completed Plow Line
Reference	⊞ Completed Road as Line
○ Gate	Ops Planned
○ Bridge	⊞ Planned Burnout
Repair	⊞ Planned Dozer Line
● Resource Location	⊞ Planned Fuel Break
Communications	⊞ Planned Hand Line
◆ Repeater	⊞ Planned Mixed Construction Line
Safety	⊞ Planned Plow Line
▲ Hazard	⊞ Planned Road as Line
Water	⊞ Planned Secondary Line
○ Water Source	Reference
○ Restricted Water Source	⊞ Access or Improved Road
⊞ Transmission Lines	⊞ Fence
Perimeter Line	⊞ Highlighted Feature
FC Line Type	⊞ Management Action Point
⊞ Contained	⊞ Other
⊞ Uncontained	Repair
Event Polygon	⊞ Repair Line
Polygon Type	⊞ Road Repair
■ Wildfire Daily Fire Perimeter Safety	Air Ops
● USFS Small Fires	⊞ Aerial Hazard
	⊞ Water Drop
	⊞ Foam Drop
	⊞ Retardant Drop
	⊞ Aviation Route
	⊞ UAS Launch and Recovery Zone
	⊞ Temporary Flight Restriction
	Fire Perimeter
	⊞ Fire Edge (Field Collection)
	● USFS Small Fires

1:270,000
Datum: North American 1983



PILOT

Map Updated: 9/4/2023 8:42 PM