


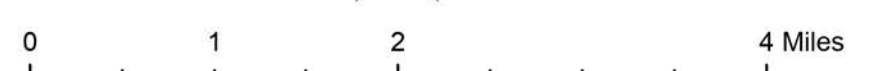
**OPS OVERVIEW**  
Sept 06, 2023



- |   |   |   |  |
|---|---|---|--|
| <ul style="list-style-type: none"> <li> Dip Site</li> <li> Mobile Retardant Base</li> <li> Helibase</li> <li> Sling Site</li> <li> Division Break</li> <li> Branch Break</li> </ul> | <ul style="list-style-type: none"> <li> Drop Point</li> <li> Camp</li> <li> Staging Area</li> <li> Lookout</li> <li> Hot Spot - Spot Fire</li> <li> Gate</li> <li> Bridge</li> <li> Repeater</li> <li> Hazard</li> <li> Water Source</li> </ul> | <ul style="list-style-type: none"> <li> Restricted Water Source</li> <li> Completed Dozer Line</li> <li> Completed Hand Line</li> <li> Completed Mixed Construction Line</li> <li> Completed Road as Line</li> <li> Planned Dozer Line</li> <li> Planned Hand Line</li> <li> Planned Mixed Construction Line</li> <li> Planned Road as Line</li> <li> Planned Secondary Line</li> </ul> | <ul style="list-style-type: none"> <li> Other</li> <li> Access or Improved Road</li> <li> Repair Line</li> <li> Wildfire Daily Fire Perimeter</li> <li> Contained</li> <li> Uncontained</li> <li> Powerline</li> <li> Pacific Crest Trail</li> <li> Historical Dozer Line</li> <li> Timber Lands -AKF</li> <li> TRAIL</li> </ul> |
|---|---|---|--|


# OPERATIONS OVERVIEW

Happy Camp Complex  
CA-KNF-007022

Sept 06, 2023

Scale: 1:66,000

Note: 80 ft. Contours  
PCS: NAD 1983 UTM Zone 10N

**OPS OVERVIEW**  
Sept 06, 2023