

BRANCH XXX

Div Z


Div W

Repair BRANCH XXX-S Sept 07, 2023	
Wildfire Perimeter	Drop Point
Contained Fire Edge	Aviation Check Point
Uncontained Fire Edge	Dip Site
Completed Dozer Line	Helispot
Completed Hand Line	Sling Site
Completed Road as Line	Other
Other	Repeater
Access or Improved Road	Gate
Division Break	Forest Service Facility
Campground	Trailhead
Light Duty - Paved	Light Duty - Gravel
Light Duty - Dirt	Light Duty - Unspecified Composition
Unimproved	Trail
Trail - Nat Rec/Scenic/Historic	National Forest Boundary
Non-FS Lands w/in Forest Bdy, Ranger District	Wilderness Area
National Wild and Scenic River	County
Bureau of Land Management	Timber Lands - Ecotrust Forest Management
Timber Lands - AKF	



Suppression Repair BRANCH XXX South Happy Camp Complex CA-KNF-007022

Sept 07, 2023

Repair Status		Repair Features	
In Use - Fire Management	In Use - Fire Management	Water Development or Draft Site	Structure Wrap
Needs Assessment	Needs Assessment	Stream Crossing	Repair Point
Repair Needed	Repair Needed	Dozer Push	Culvert
In Progress	In Progress	Road Repair	
Completed - Ready for Inspection	Completed - Ready for Inspection		
Completed - Inspected	Completed - Inspected		
No Repair Needed	No Repair Needed		
Other - See Comments	Other - See Comments		



0 0.5 1
Miles

NAD 1983 UTM Zone 10N
Contour Interval: 80 ft.