


Repair - Branch XXX-S	
Happy Camp Complex	Drop Point
Contained Fire Edge	Aviation Check Point
Uncontained Fire Edge	Dip Site
Completed Dozer Line	Helispot
Completed Hand Line	Sling Site
Completed Road as Line	Other
Other	Repeater
Access or Improved Road	Gate
Historical Dozer Line	Forest Service Facility
Division Break	Campground
Trailhead	Trail
Light Duty - Paved	Trail - Nat Rec/Scenic/Historic
Light Duty - Gravel	National Forest Admin. Boundary
Light Duty - Dirt	Ranger District Boundary
Light Duty - Unspecified Composition	Wilderness Area
Unimproved	National Wild and Scenic River
Trail	County
Trail - Nat Rec/Scenic/Historic	Bureau of Land Management
National Forest Admin. Boundary	Timber Lands - Ecotrust Forest Management
Ranger District Boundary	Timber Lands - AKF
Non-FS Lands w/in Forest Bdy.	
Wilderness Area	
National Wild and Scenic River	
County	
Bureau of Land Management	
Timber Lands - Ecotrust Forest Management	
Timber Lands - AKF	



**Suppression Repair**  
**BRANCH XXX South**  
 Happy Camp Complex  
 CA-KNF-007022  
 Sept 10, 2023

Repair Status	
In Use - Fire Management	In Use - Fire Management
Needs Assessment	Needs Assessment
In Progress	In Progress
Completed - Ready for Inspection	Completed - Ready for Inspection
No Repair Needed	No Repair Needed
Other - See Comments	Other - See Comments

Repair Features	
Water Development or Draft Site	Structure Wrap
Stream Crossing	Resource Location
Repair Point	Dozer Push
Culvert	Road Repair



0 0.25 0.5 1 Miles

Repair - Branch XXX-S  
Sept 10, 2023

NAD 1983 UTM Zone 10N Contour Interval: 80 Ft.