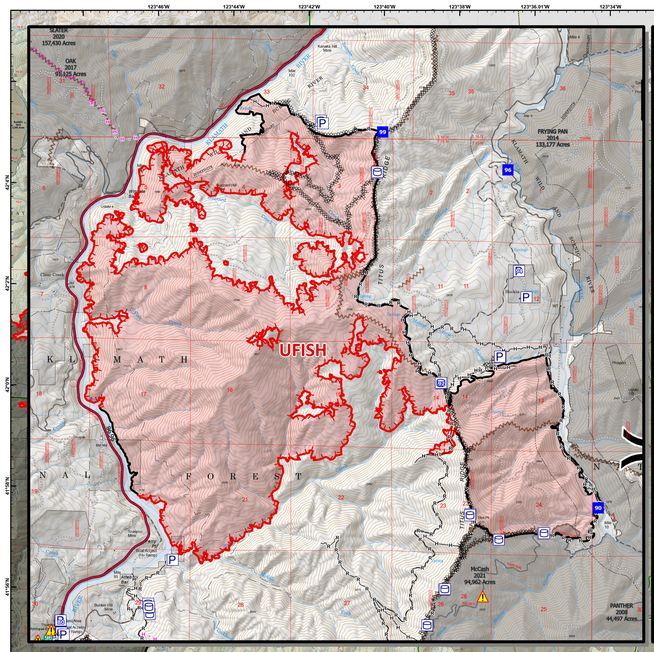

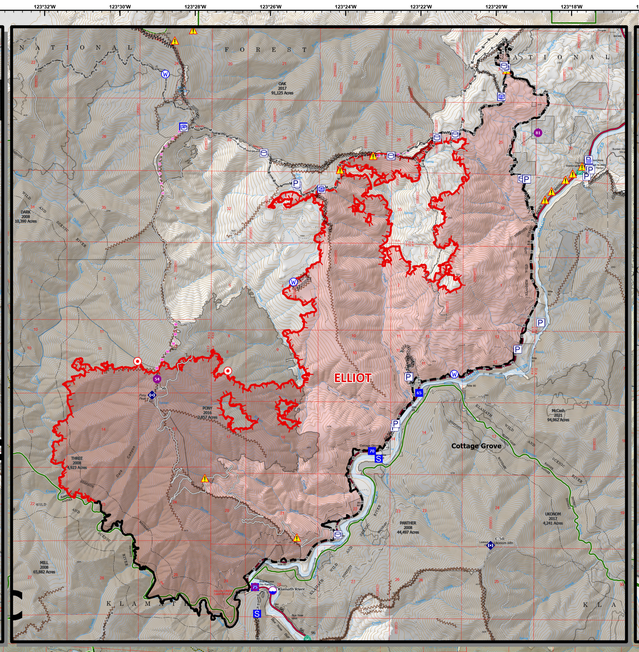

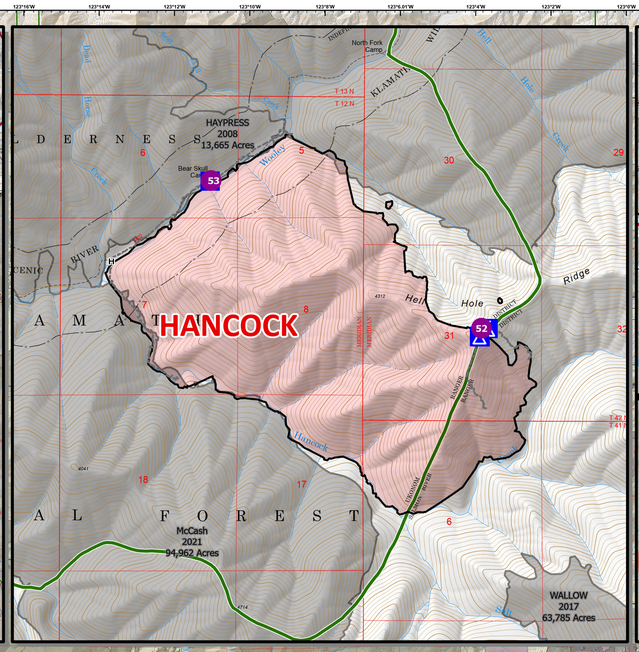

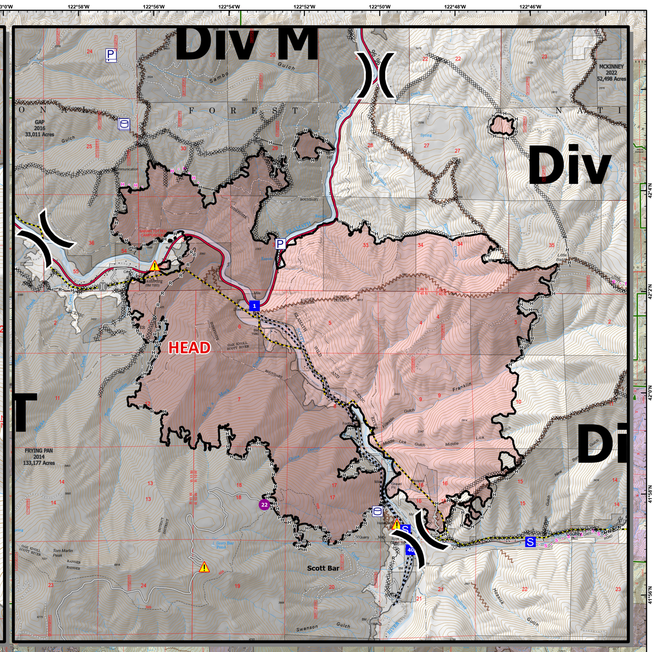

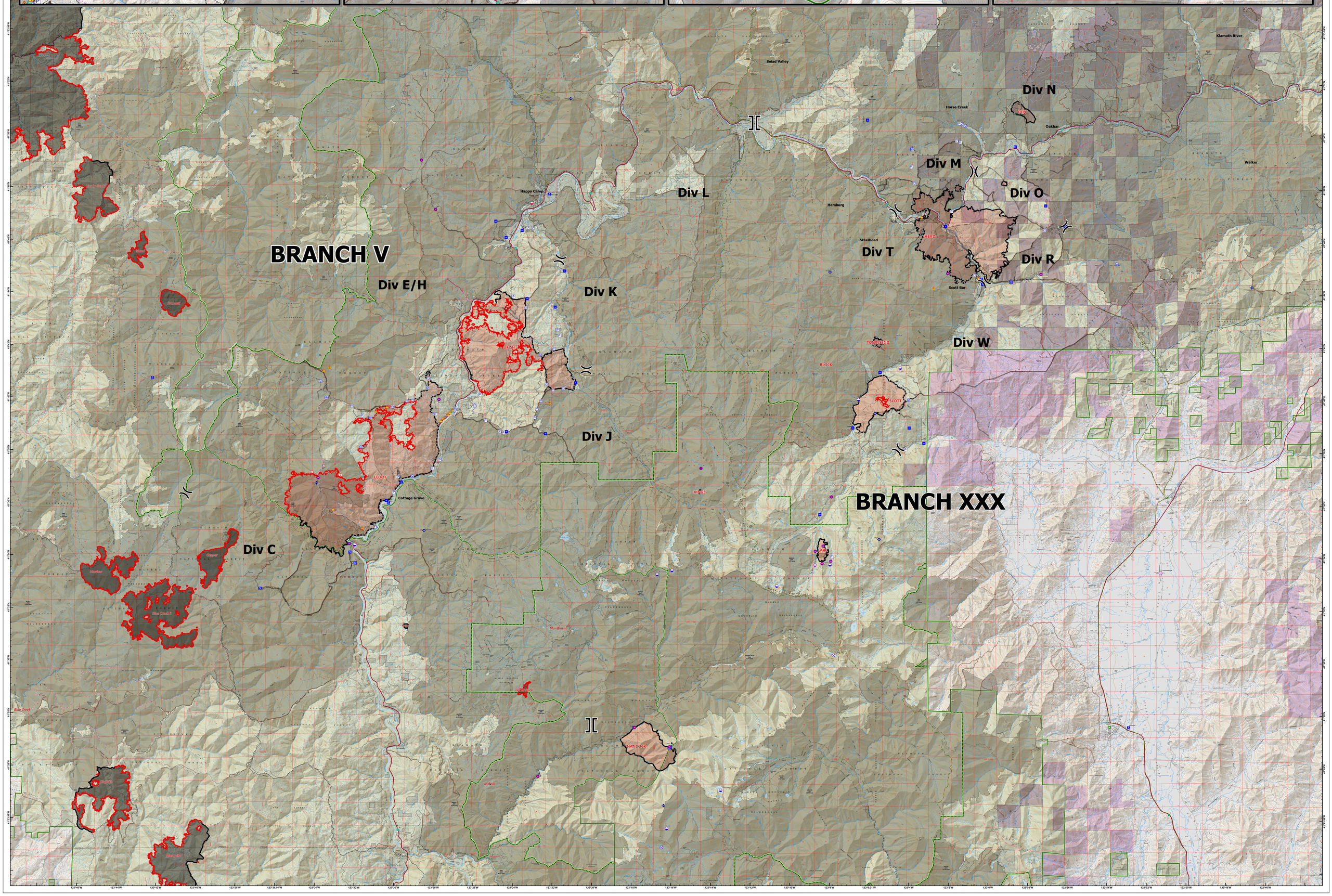

PLANNING
Sept 11, 2023

Dip Site
Mobile Retardant Base
Helispot
Helibase
Sling Site
Division Break

Branch Break
Drop Point
Camp
Staging Area
Lookout
Hot Spot - Spot Fire

Gate
Bridge
Repeater
Hazard
Water Source
Restricted Water Source

Pump
Water Tank
Completed Dozer Line
Completed Fuel Break
Completed Hand Line
Completed Mixed Construction Line

Completed Road as Line
Planned Dozer Line
Planned Hand Line
Planned Mixed Construction Line
Planned Road as Line
Planned Secondary Line
Other

Access or Improved Road
Historical Dozer Line
Pacific Crest Trail
Powerline
Critical Value at Risk
Private Timber - AKF
Forest Boundary
Wilderness Area

Fire History 2008 to 2022 (>1000 acres)
Happy Camp Complex
Adjacent Fires
Contained
Uncontained

Note: Contour lines are at an 80-foot interval

PLANNING MAP

Happy Camp Complex
CA-KNF-007022

Sept 11, 2023

Map created on: 9/11/2023 at 1445

0 1 2 3 4 5 Miles

PCS: NAD 1983 UTM Zone 10N

Scale: 1:51,545

PLANNING
Sept 11, 2023