




Repair - Branch XXX-S		Repair - Branch XXX-S	
Happy Camp Complex	Drop Point	Trailhead	Ranger District Boundary
Contained Fire Edge	Aviation Check Point	Light Duty - Paved	Non-FS Lands w/in Forest Bdy.
Uncontained Fire Edge	Dip Site	Light Duty - Gravel	Wilderness Area
Completed Dozer Line	Helipoint	Light Duty - Dirt	National Wild and Scenic River
Completed Hand Line	Sling Site	Light Duty - Unspecified Composition	County
Completed Road as Line	Other	Unimproved	Bureau of Land Management
Other	Repeater	Trail	Timber Lands - Ecotrust Forest Management
Access or Improved Road	Gate	Trail - Nat Rec/Scenic/Historic	Timber Lands - AKF
Historical Dozer Line	Forest Service Facility	National Forest Admin. Boundary	
Division Break	Campground		

Suppression Repair
BRANCH XXX South
 Happy Camp Complex
 CA-KNF-007022
 Sept 11, 2023

Repair Status		Repair Features	
In Use - Fire Management	In Use - Fire Management	Water Development or Draft Site	Structure Wrap
Needs Assessment	Needs Assessment	Stream Crossing	Resource Location
Repair Needed	Repair Needed	Repair Point	Dozer Push
In Progress	In Progress	Culvert	Road Repair
Completed - Ready for Inspection	Completed - Ready for Inspection		
Completed - Inspected	Completed - Inspected		
No Repair Needed	No Repair Needed		
Other - See Comments	Other - See Comments		



0 0.25 0.5 1 Miles

MD 1983 UTM Zone 10N Contour Interval: 80 ft.