


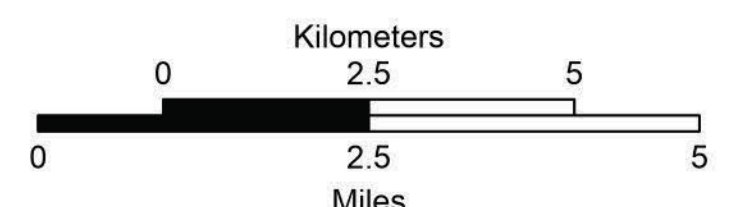



AREA COMPLEXES
Sept 13, 2023

- | | | | | | | |
|-----------------------|----------------------|-------------------------|-----------------------------------|-------------------------|---|----------------------------|
| Dip Site | Camp | Water Source | Completed Hand Line | Planned Secondary Line | Pacific Crest Trail | Contained |
| Mobile Retardant Base | Staging Area | Restricted Water Source | Completed Mixed Construction Line | Other | Private Timber - AKF | Uncontained |
| Helispot | Lookout | Pump | Completed Road as Line | Access or Improved Road | Forest Boundary | Happy Camp Complex |
| Helibase | Hot Spot - Spot Fire | Water Tank | Planned Dozer Line | Historical Dozer Line | Wilderness Area | 2023 SRF Lightning Complex |
| Sling Site | Gate | Completed Dozer Line | Planned Hand Line | Critical Value at Risk | Fire History 2008 to 2022 (>1000 acres) | Smith River Complex |
| Division Break | Bridge | Completed Fuel Break | Planned Mixed Construction Line | Powerline | | |
| Branch Break | Repeater | Completed Fuel Break | Planned Road as Line | | | |
| Drop Point | Hazard | | | | | |

AREA COMPLEXES

Happy Camp Complex CA-KNF-007022

Sept 13, 2023

PCS: NAD 1983 UTM Zone 10N
Scale: 1:91,960

Event created point and line features are only shown for the Happy Camp Complex.

Map created on: 9/12/2023 at 2108

AREA COMPLEXES
Sept 13, 2023