

BRANCH V

BRANCH XXX

HANCOCK


**Suppression Repair
BRANCH XXX South**
Happy Camp Complex
CA-KNF-007022

Sept 14, 2023



- | | | |
|--|--|---|
| <p>Repair - BR XXX So.
Sept 14, 2023</p> <ul style="list-style-type: none"> ■ Happy Camp Complex ■ Other 2023 Fires > 10 ac. — Contained Fire Edge — Uncontained Fire Edge — Completed Hand Line — Other — Historical Dozer Line — Branch Break ■ Camp | <ul style="list-style-type: none"> ■ Staging Area ● Dip Site ● Helispot ● Value at Risk ■ Trailhead — Lookout - Permanent — Light Duty - Dirt — Unimproved — Trail | <ul style="list-style-type: none"> — Trail - Nat Rec/Scenic/Historic — National Forest Admin. Boundary — Ranger District Boundary — Non-FS Lands w/in Forest Bdy. — Wilderness Area — County — State of California |
|--|--|---|

- | | |
|--|--|
| <p>EVENT Point - Repair Status</p> <ul style="list-style-type: none"> ○ In Use - Fire Management ● Needs Assessment ● Repair Needed ● In Progress ● Completed - Ready for Inspection ● Completed - Inspected ● No Repair Needed ● Other - See Comments | <p>EVENT Line - Repair Status</p> <ul style="list-style-type: none"> — In Use - Fire — Needs Assessment — Repair Needed — In Progress — Completed - Ready for Inspection — Completed - Inspected — No Repair Needed — Other - See Comments |
|--|--|

- Repair Features**
- Water Development or Draft Site



0 0.25 0.5 1
Miles

MD 1983 UTM Zone 10N Contour Interval: 80 ft.

Repair - BR XXX So.
Sept 14, 2023