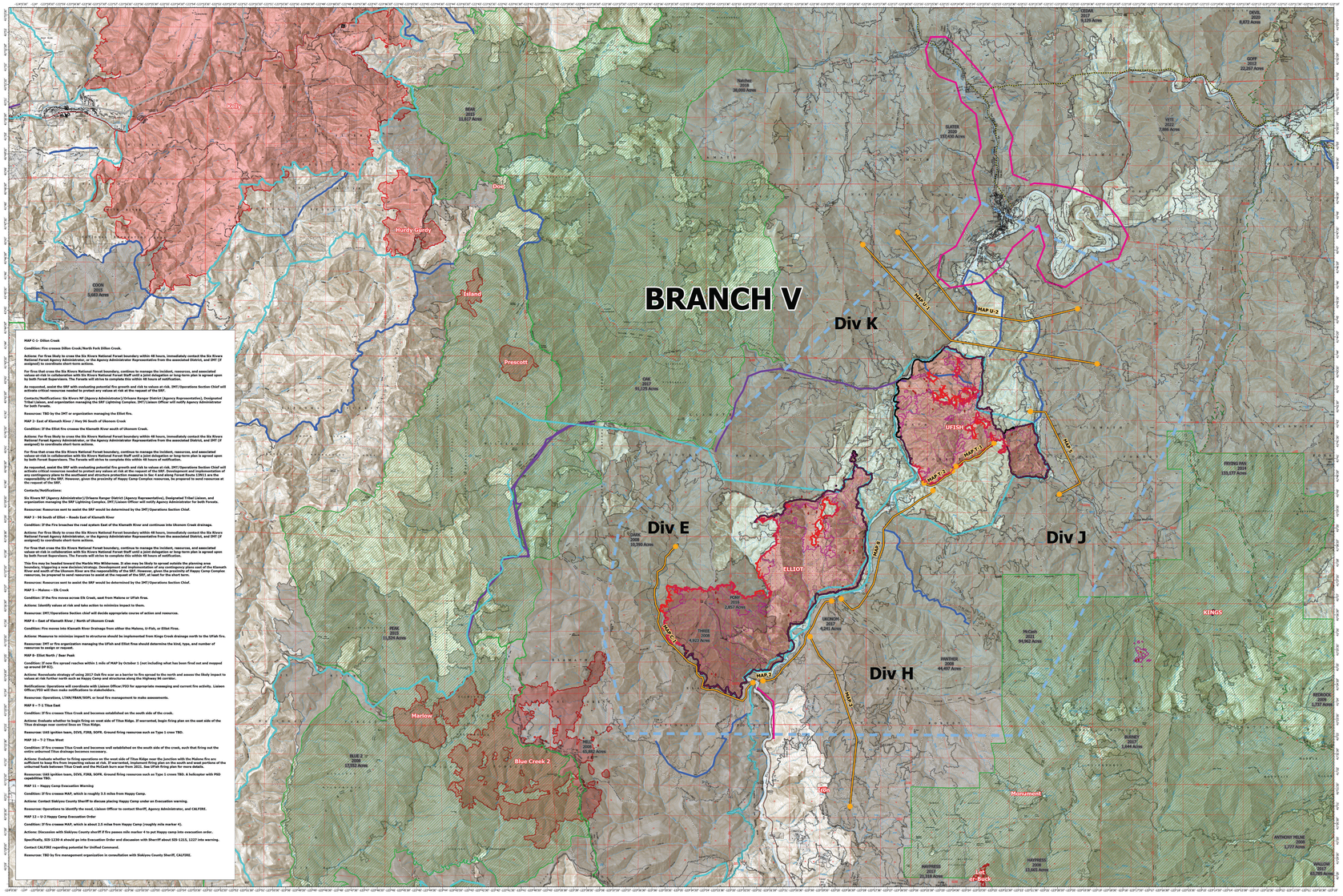

MAP C-1- Dillon Creek

Condition: Fire crosses Dillon Creek/North Fork Dillon Creek.

Actions: For fires likely to cross the Six Rivers National Forest boundary within 48 hours, immediately contact the Six Rivers National Forest Agency Administrator, or the Agency Administrator Representative from the associated District, and DMT (if assigned) to coordinate short-term actions.

For fires that cross the Six Rivers National Forest boundary, continue to manage the incident, resources, and associated values-at-risk in collaboration with Six Rivers National Forest Staff until a joint delegation or long-term plan is agreed upon by both Forest Supervisors. The Forests will strive to complete this within 48 hours of notification.

As requested, assist the SRF with evaluating potential fire growth and risk to values at risk. DMT/Operations Section Chief will activate critical resources needed to protect any values at risk at the request of the SRF.

Contacts/Notifications: Six Rivers NF (Agency Administrator)/Orleans Ranger District (Agency Representative), Designated Tribal Liaison, and organization managing the SRF Lightning Complex. DMT/Liaison Officer will notify Agency Administrator for both Forests.

Resources: TBD by the DMT or organization managing the Elliot fire.

MAP 2- East of Klamath River / Hwy 96 South of Ukonom Creek

Condition: If the Elliot fire crosses the Klamath River south of Ukonom Creek.

Actions: For fires likely to cross the Six Rivers National Forest boundary within 48 hours, immediately contact the Six Rivers National Forest Agency Administrator, or the Agency Administrator Representative from the associated District, and DMT (if assigned) to coordinate short-term actions.

For fires that cross the Six Rivers National Forest boundary, continue to manage the incident, resources, and associated values-at-risk in collaboration with Six Rivers National Forest Staff until a joint delegation or long-term plan is agreed upon by both Forest Supervisors. The Forests will strive to complete this within 48 hours of notification.

As requested, assist the SRF with evaluating potential fire growth and risk to values at risk. DMT/Operations Section Chief will activate critical resources needed to protect any values at risk at the request of the SRF. Development and implementation of suppression tactics on the Six Rivers National Forest will be coordinated with the Happy Camp Ranger District. Work on the Klamath NF will be the responsibility of the SRF. However, given the proximity of Happy Camp Complex resources, be prepared to send resources at the request of the SRF.

Contacts/Notifications:

Six Rivers NF (Agency Administrator)/Orleans Ranger District (Agency Representative), Designated Tribal Liaison, and organization managing the SRF Lightning Complex. DMT/Liaison Officer will notify Agency Administrator for both Forests.

Resources: Resources sent to assist the SRF would be determined by the DMT/Operations Section Chief.

MAP 3 - 96 South of Elliot – Roads East of Klamath River

Condition: If the Fire branches the road system East of the Klamath River and continues into Ukonom Creek drainage.

Actions: For fires likely to cross the Six Rivers National Forest boundary within 48 hours, immediately contact the Six Rivers National Forest Agency Administrator, or the Agency Administrator Representative from the associated District, and DMT (if assigned) to coordinate short-term actions.

For fires that cross the Six Rivers National Forest boundary, continue to manage the incident, resources, and associated values-at-risk in collaboration with Six Rivers National Forest Staff until a joint delegation or long-term plan is agreed upon by both Forest Supervisors. The Forests will strive to complete this within 48 hours of notification.

This fire may be headed toward the Marble Mts Wilderness. It also may be likely to spread outside the planning area boundary, triggering a new decision/strategy. Development and implementation of any contingency plans east of the Klamath River and south of the Ukonom River are the responsibility of the SRF. However, given the proximity of Happy Camp Complex resources, be prepared to send resources to assist at the request of the DMT, at least for the short term.

Resources: Resources sent to assist the SRF would be determined by the DMT/Operations Section Chief.

MAP 5 – Mahan – Elk Creek

Condition: If the fire moves across Elk Creek, east from Mahan or UFish fire.

Actions: Identify values at risk and take action to minimize impact to them.

Resources: DMT/Operations Section chief will decide appropriate course of action and resources.

MAP 6 – East of Klamath River / North of Ukonom Creek

Condition: Fire moves into Klamath River Drainage from either the Mahan, U-Fish, or Elliot Fires.

Actions: Measures to minimize impact to structures should be implemented from Kings Creek drainage north to the UFish fire.

Resources: DMT or fire organization managing the UFish and Elliot fires should determine the kind, type, and number of resources to assign or request.

MAP 8- Elliot North / Bear Peak

Condition: If new fire spread reaches within 1 mile of MAP by October 1 (not including what has been fired out and mopped up around DP 81).

Actions: Reevaluate strategy of using 2017 Oak fire scar as a barrier to fire spread to the north and assess the likely impact to values at risk further north such as Happy Camp and structures along the Highway 96 corridor.

Notifications: Operations will coordinate with Liaison Officer/PIO for appropriate messaging and current fire activity. Liaison Officer/PIO will then make notifications to stakeholders.

Resources: Operations, LTAR/TBAR/SOPL or local fire management to make assessments.

MAP 9 – T-1 Titus East

Condition: If fire crosses Titus Creek and becomes established on the south side of the creek.

Actions: Evaluate whether to begin firing on west side of Titus Ridge. If warranted, begin firing plan on the east side of the Titus drainage near control lines on Titus Ridge.

Resources: UAS ignition team, DOVS, FIRB, SOPR. Ground firing resources such as Type 1 crews TBD.

MAP 10 – T-1 Titus West

Condition: If fire crosses Titus Creek and becomes well established on the south side of the creek, such that firing out the entire unburned Titus drainage becomes necessary.

Actions: Evaluate whether to firing operations on the west side of Titus Ridge near the junction with the Mahan fire are sufficient to keep fire from impacting values at risk. If warranted, implement firing plan on the south and west portions of the unburned fuels between Titus Creek and the McCash burn scar from 2011. See UFish firing plan for more details.

Resources: UAS ignition team, DOVS, FIRB, SOPR. Ground firing resources such as Type 1 crews TBD. A helicopter with PSD capabilities TBD.

MAP 11 – Happy Camp Evacuation Warning

Condition: If fire crosses MAP, which is roughly 3.5 miles from Happy Camp.

Actions: Contact Siskiyou County Sheriff to discuss placing Happy Camp under an Evacuation warning.

Resources: Operations to identify the need, Liaison Officer to contact Sheriff, Agency Administrator, and CAL/FIRE.

MAP 12 – U-2 Happy Camp Evacuation Order

Condition: If fire crosses MAP, which is about 2.5 miles from Happy Camp (roughly mile marker 4).

Actions: Discussion with Siskiyou County sheriff if fire passes mile marker 4 to put Happy camp into evacuation order.

Specifically, SZU-1230-A should go into Evacuation Order and discussion with Sheriff about SZU-1215, 1227 into warning.

Contact CAL/FIRE regarding potential for Unified Command.

Resources: TBD by fire management organization in consultation with Siskiyou County Sheriff, CAL/FIRE.

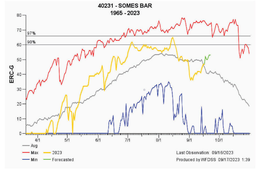

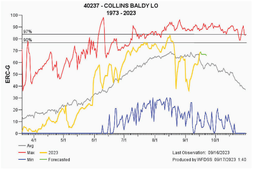

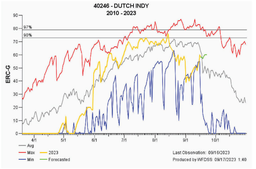

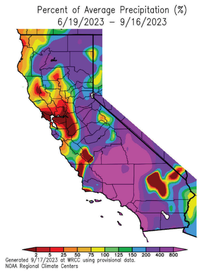

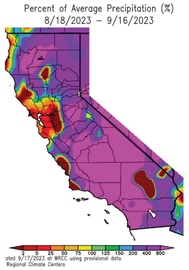

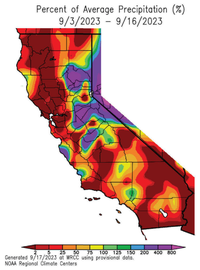

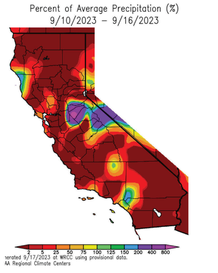

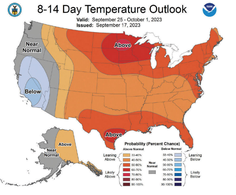

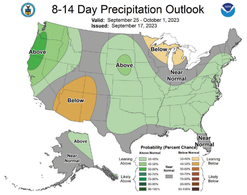

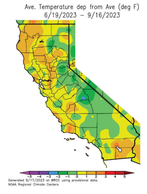

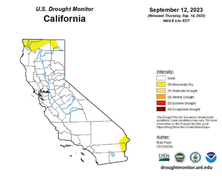

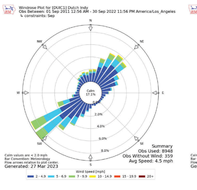

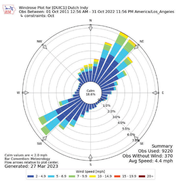

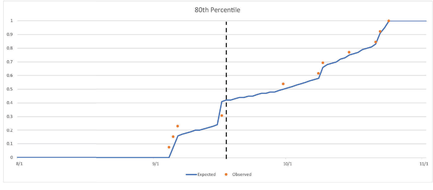

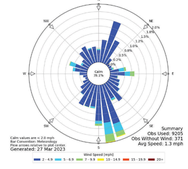

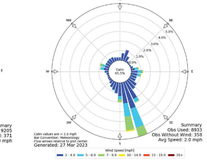

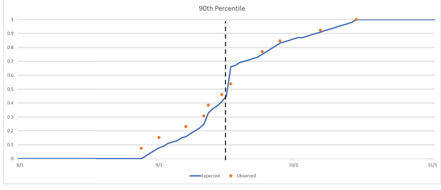

STRAT OPS PLANNING
Sept 18, 2023

- Management Action Point
- Temporary Flight Restriction
- Powerline
- Critical Value at Risk Line
- Contained
- Uncontained
- Wildfire Daily Fire Perimeter
- Private Timber - AKF
- AdministrativeForest
- Wilderness Area
- Forest Boundary Lines

Strategic Line
- Primary
- Alternate
- Contingency
- Emergency
- Other (see comments)
- FireHistory_2008To2022_Over1000Acres

NR TO DATUMTH
9/16/2023 10:21

STRATEGIC OPERATIONS PLANNING

Happy Camp Complex
CA-KNF-007022
Sept 18, 2023

0 1 2 4 6 8 Miles

Northern Rockies National Incident Management Team

Forest Service U.S. Department of Agriculture

FOS, NAD 1983 UTM Zone 10N Scale: 1:36,000

STRAT OPS PLANNING
Sept 18, 2023