




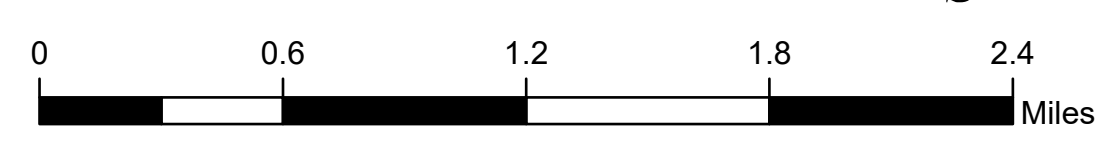
- Active
- Controlled
- Contained
- Out
- Trail
- Non-MotORIZED Trail
- 1 Roads Open to All Vehicles, Yearlong
- 2 Roads Open to All Vehicles, Seasonal
- 3 Roads Open to Highway Legal Vehicles Only, Yearlong
- 4 Roads Open to Highway Legal Vehicles Only, Seasonal
- Secondary Highway
- Paved Roads
- Dirt (Not Paved)
- Lake / Pond (Intermittent)
- Lake / Pond
- Playa
- Spring
- Well
- Perennial Stream
- Canal/Ditch
- Intermittent Stream
- Campground
- Group Campground
- Trailhead
- Picnic Site
- Interpretive Site
- Forest Service - Admin
- Ranger District
- Wilderness
- Bureau of Land Management (BLM)
- State
- US Forest Service (USFS)

# BRIEFING

August HCRD LCA  
CA-LNF-004351  
08/18/2023





1:30,000

Map Updated: 8/17/2023 20:42