





Fire Status	Main Transportation	Hydro	Administration/Ownership
<ul style="list-style-type: none"> ▲ Active ▲ Controlled ▲ Contained ▲ Out ▲ Hellspot ▲ Incident Command Post ▲ Lookout 	<ul style="list-style-type: none"> — 1 Roads Open to All Vehicles, Yearlong — 2 Roads Open to All Vehicles, Seasonal — 3 Roads Open to Highway Legal Vehicles Only, Yearlong — 4 Roads Open to Highway Legal Vehicles Only, Seasonal — Secondary Highway — Paved Roads — Dirt (Not Paved) — Trail 	<ul style="list-style-type: none"> — Non-Mototized Trail — Normal Index — Normal Intermediate ● Spring ● Well ■ Lake / Pond (Intermittent) ■ Lake / Pond ■ Playa 	<ul style="list-style-type: none"> — Perennial Stream — Intermittent Stream ■ Forest Service - Admin ■ Ranger District ■ Wilderness ■ Bureau of Land Management (BLM) ■ State ■ US Forest Service (USFS)


OPERATIONS

August HCRD LCA
CA-LNF-004351
08/18/2023







1:30,000

Map Updated: 8/18/2023 13:50