






Fire Status	<ul style="list-style-type: none"> — 2 Roads Open to All Vehicles, Seasonal — 3 Roads Open to Highway Legal Vehicles Only, Yearlong — 4 Roads Open to Highway Legal Vehicles Only, Seasonal — Secondary Highway — Paved Roads — Dirt (Not Paved) — Trail — Non-MotORIZED Trail — Normal Index 	<ul style="list-style-type: none"> — Normal Intermediate — Spring — Well — Lake / Pond (Intermittent) — Lake / Pond — Playa — Perennial Stream — Canal/Ditch 	<ul style="list-style-type: none"> — Intermittent Stream — Administration/Ownership — Forest Service - Admin — Ranger District — Wilderness — Bureau of Land Management (BLM) — State — US Forest Service (USFS)
<ul style="list-style-type: none"> ▲ Controlled ▲ Out ● Helispot ■ Incident Command Post □ Lookout 	<ul style="list-style-type: none"> — 1 Roads Open to All Vehicles, Yearlong 		

OPERATIONS
 August HCRD LCA
 CA-LNF-004351
 08/20/2023







1:30,000

Map Updated: 8/20/2023 8:14