


Briefing Map

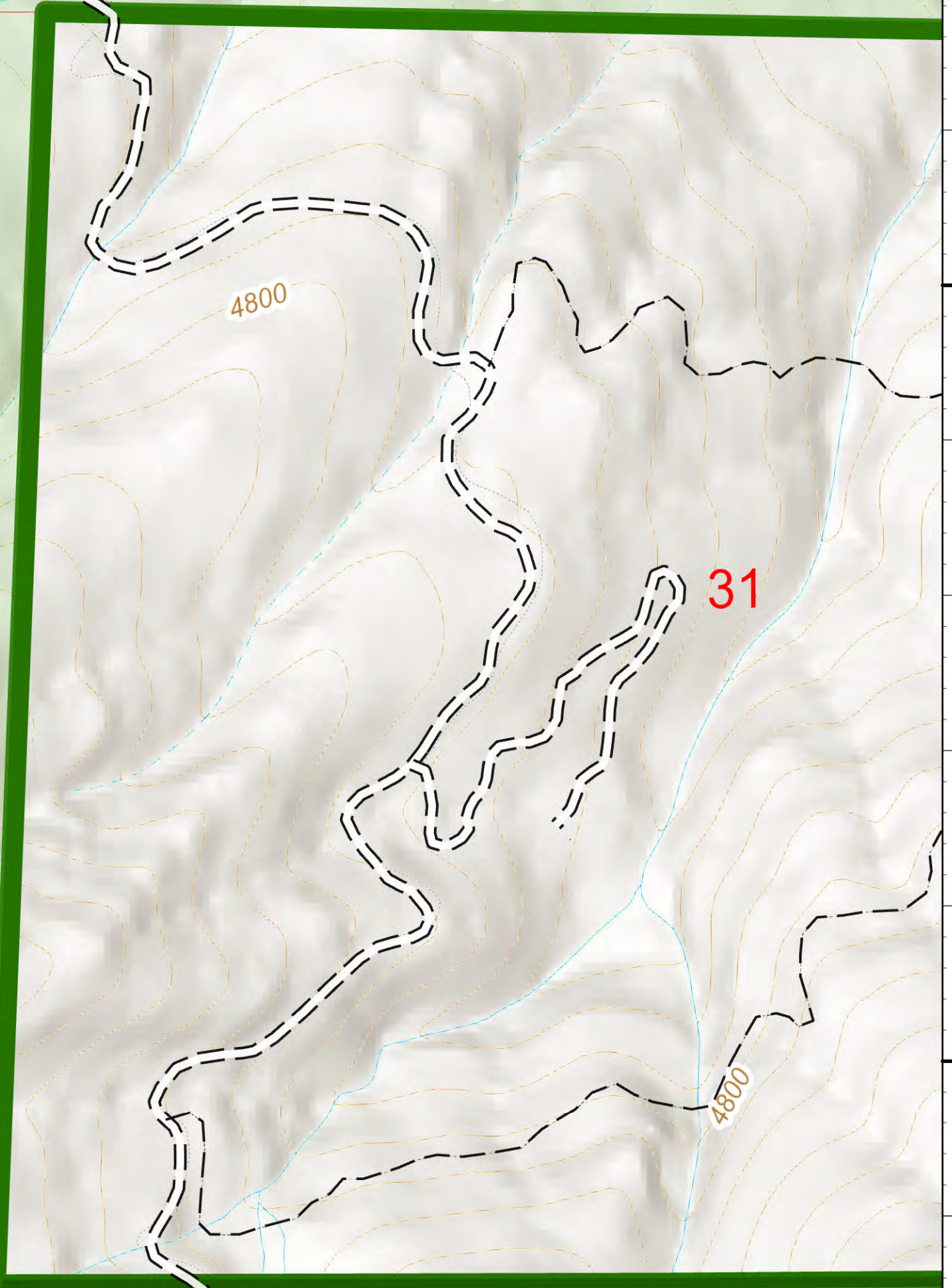
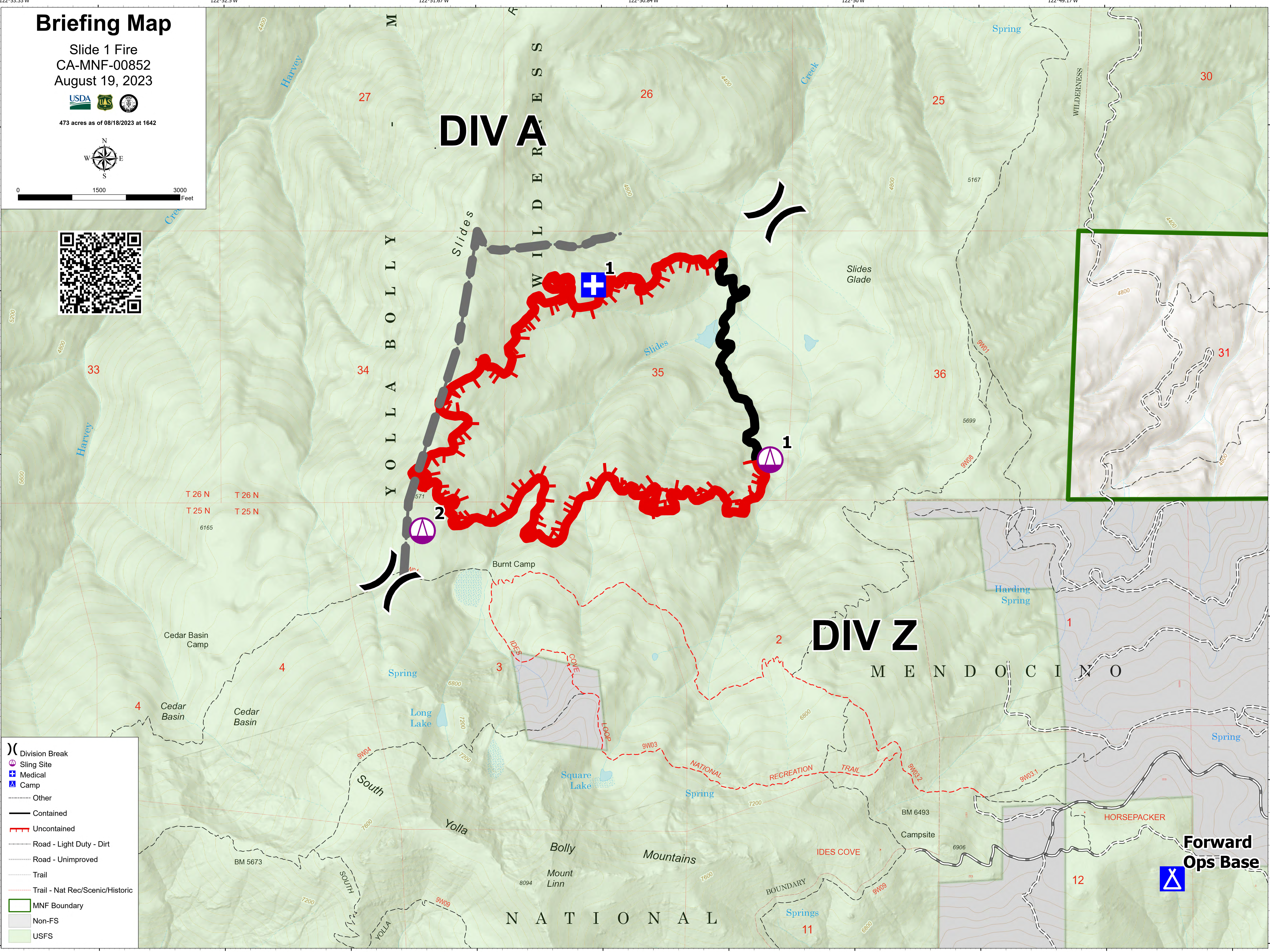
Slide 1 Fire
CA-MNF-00852
August 19, 2023



473 acres as of 08/18/2023 at 1642



0 1500 3000 Feet



- Division Break
- Sling Site
- Medical
- Camp
- Other
- Contained
- Uncontained
- Road - Light Duty - Dirt
- Road - Unimproved
- Trail
- Trail - Nat Rec/Scenic/Historic
- MNF Boundary
- Non-FS
- USFS

Forward Ops Base