

# Briefing Area Map


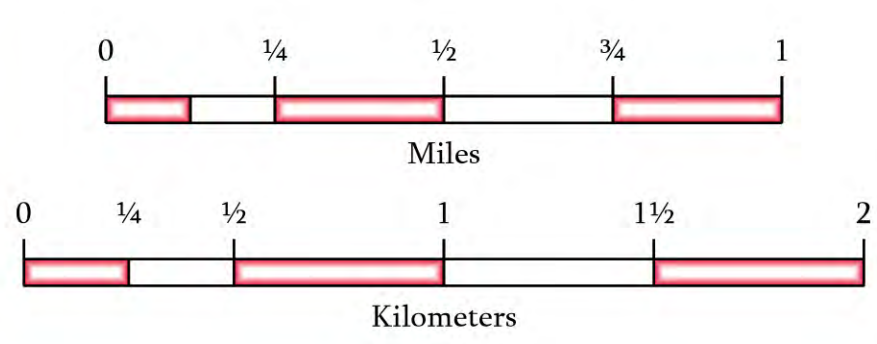
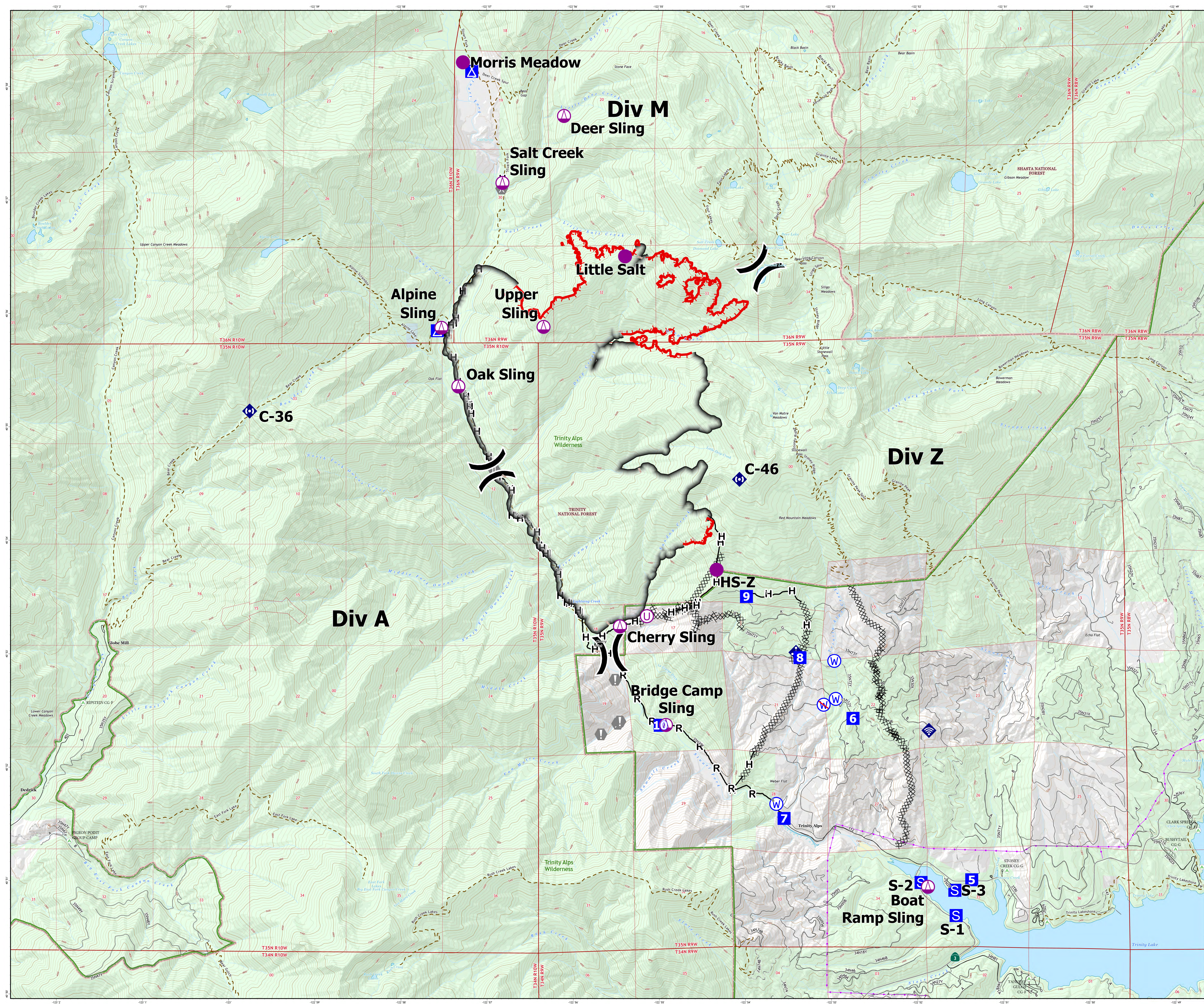
## Deep Fire

CA-SHF-000973

September 5, 2023

4,198 acres on 9/4 at 0321Hrs

- Helispot
- ⊕ Slingsite
- ⊕ Unimproved Landing Area
- ) Division Break
- Drop Point
- ⊕ Camp
- ⊕ Staging Area
- ⊕ Value at Risk
- ⊕ Bridge
- ⊕ Mobile Weather Unit
- ⊕ Internet Access
- ⊕ Repeater
- ⊕ Water Source
- ⊕ Restricted Water Source
- Completed Dozer Line
- H— Completed Hand Line
- R— Completed Road as Line
- ▬ Contained
- ▬ Uncontained
- ⊕ Campground
- Paved Road
- Gravel Road
- Dirt Road
- Unimproved Road
- Closed Road
- ▬ Trinity Alps Wilderness
- Surface Management
- Bureau of Reclamation (BOR)
- State
- US Forest Service (USFS)
- Private



1:18,000  
Datum: North American 1983