

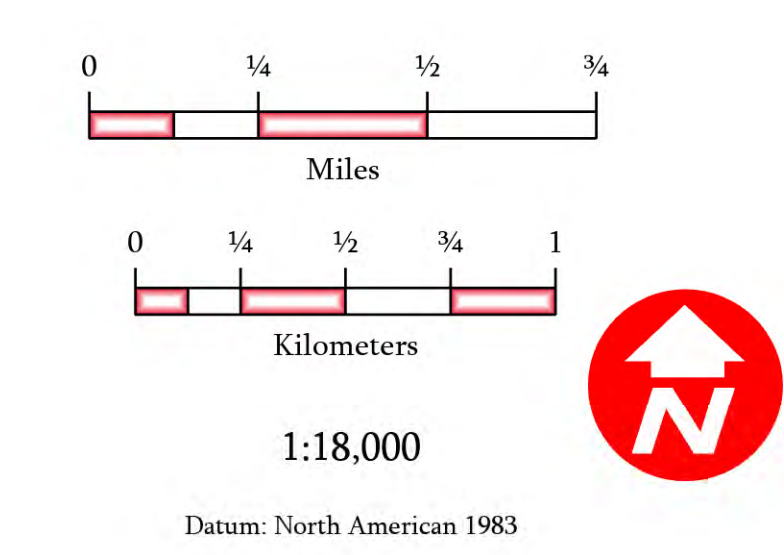
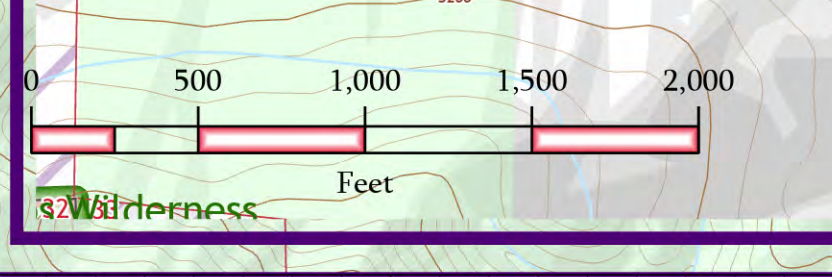
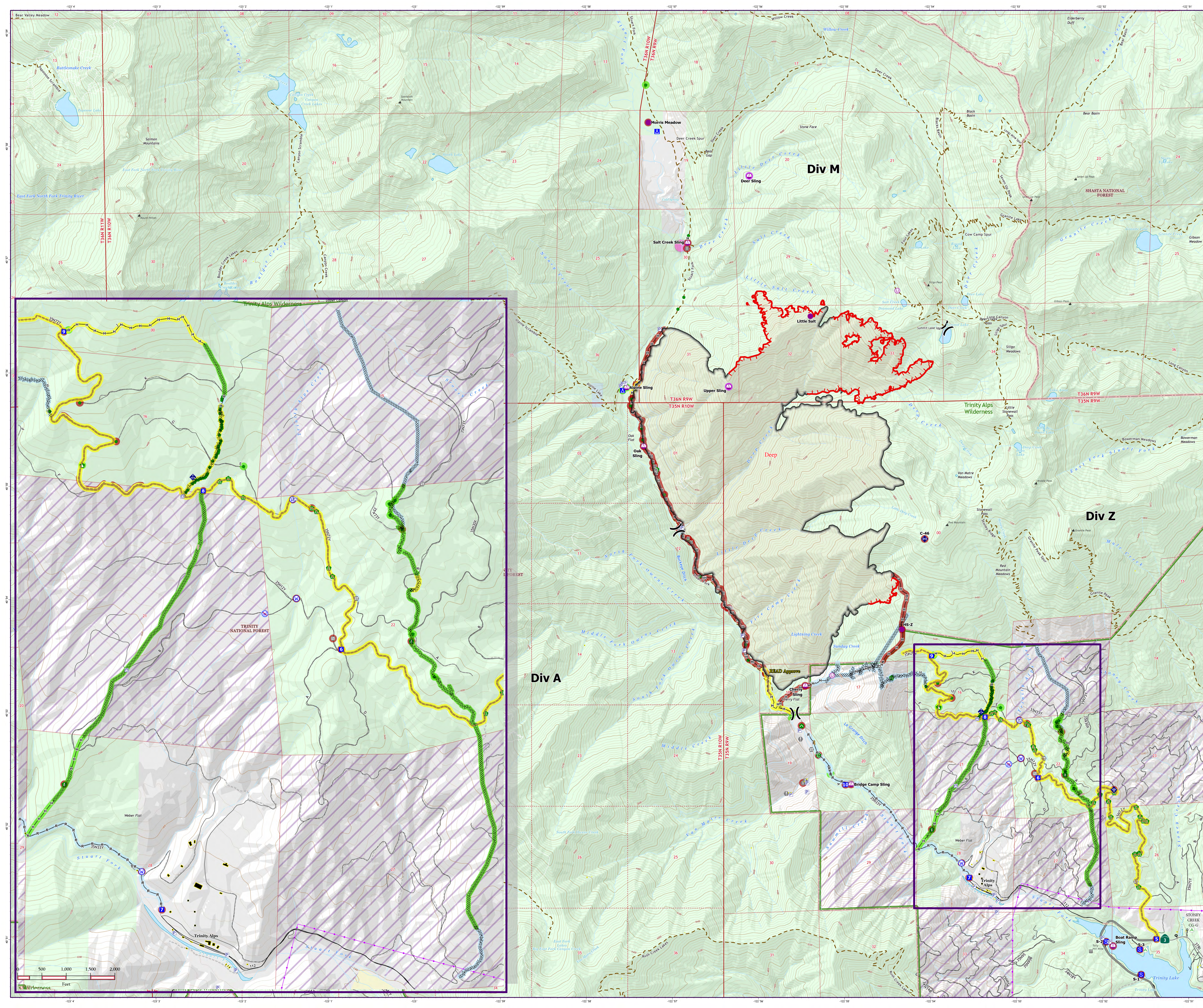
Repair Map

Deep Fire

CA-SHF-000973

September 6, 2023
4,198 acres on 9/4 at 0321Hrs

- Completed - Inspected
- In Progress
- Repair Needed
- No Repair Needed
- Helipot
- Sling Site
- Unimproved Landing Area
-) Division Break
- Drop Point
- Camp
- Staging Area
- Value at Risk
- Other
- Gate
- Bridge
- Stream Crossing
- Road Repair
- Repair Point
- Hazard Tree
- Dozer Push
- Culvert
- ◆ Mobile Weather Unit
- ◆ Internet Access
- ◆ Repeater
- Water Source
- Restricted Water Source
- Pump
- Water Tank
- Contained
- Uncontained
- Completed Dozer Line
- Completed Hand Line
- Completed Road as Line
- Repair Line
- Road Repair
- Structures
- Mine
- ▲ Summit
- ▲ Campground
- Paved Road
- Gravel Road
- Dirt Road
- Unimproved Road
- Closed Road
- Sensitive Areas
- Trinity Alps Wilderness
- Bureau of Reclamation (BOR)
- State
- US Forest Service (USFS)
- SPI Lands
- Private



Datum: North American 1983