

Briefing Area Map


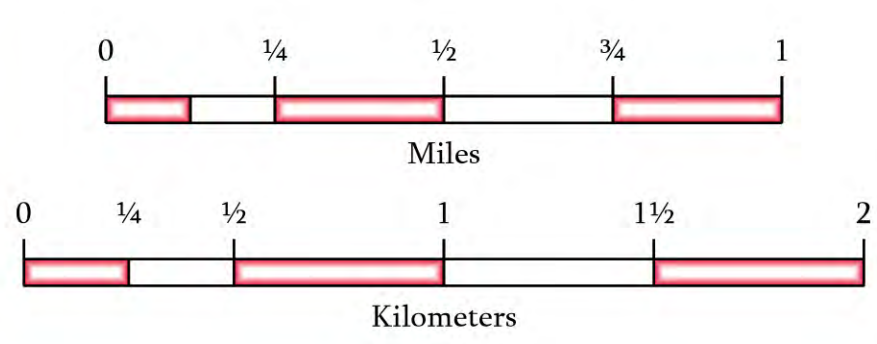
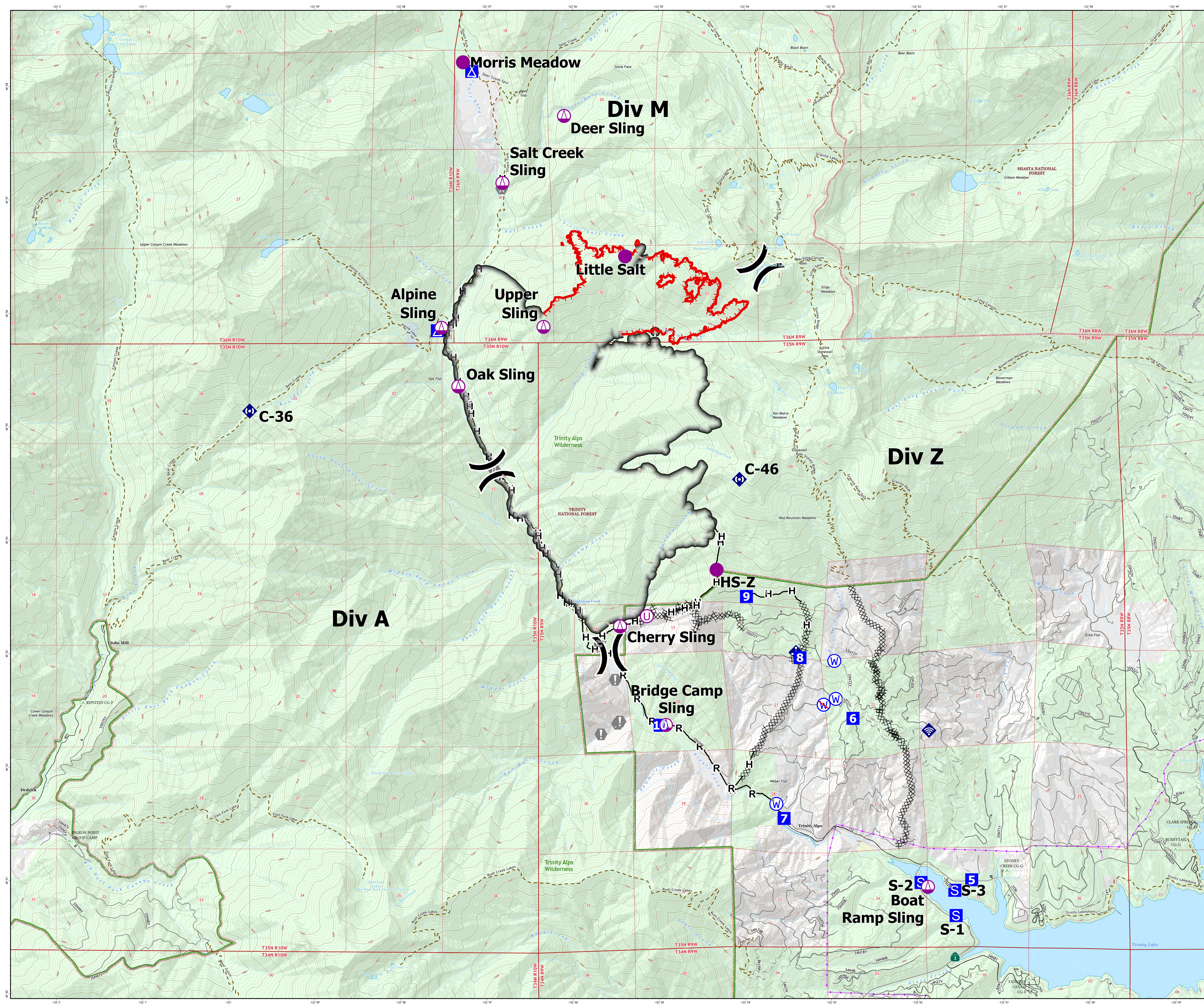
Deep Fire

CA-SHF-000973

September 7, 2023

4,198 acres on 9/4 at 0321Hrs

- Helispot
- ⊕ Slingsite
- ⊖ Unimproved Landing Area
-) Division Break
- Drop Point
- ⓧ Camp
- Ⓢ Staging Area
- Ⓜ Value at Risk
- Ⓜ Bridge
- Ⓜ Mobile Weather Unit
- Ⓜ Internet Access
- Ⓜ Repeater
- Ⓜ Water Source
- Ⓜ Restricted Water Source
- Ⓜ Completed Dozer Line
- H— Completed Hand Line
- R— Completed Road as Line
- ▬ Contained
- ▬ Uncontained
- Ⓜ Campground
- ▬ Paved Road
- ▬ Gravel Road
- ▬ Dirt Road
- ▬ Unimproved Road
- ▬ Closed Road
- ▬ Trinity Alps Wilderness
- Surface Management
- ▬ Bureau of Reclamation (BOR)
- ▬ State
- ▬ US Forest Service (USFS)
- ▬ Private



1:18,000
Datum: North American 1983