





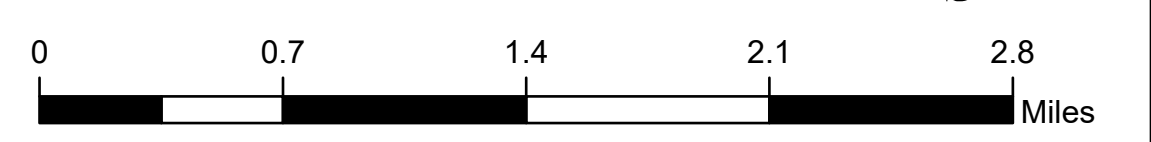
- X Division Break
- II Branch Break
- Drop Point
- Completed Dozer Line
- Completed Hand Line
- Planned Dozer Line
- Planned Hand Line
- Planned Road as Line
- ▭ Wildfire Daily Fire Perimeter
- ▭ Forest Administrative Boundaries

OPERATIONS
 Overview
 South Fork Complex
 CA-SHF-001004
 08/20/2023







1:35,000

Map Updated: 8/20/2023 2:45 AM