





- X Division Break
- || Branch Break
- Drop Point
- Completed Dozer Line
- Completed Hand Line
- Planned Dozer Line
- Planned Hand Line
- Planned Road as Line
- ▭ Wildfire Daily Fire Perimeter
- ▭ Forest Administrative Boundaries

**OPERATIONS**  
 Pilot  
 South Fork Complex  
 CA-SHF-001004  
 08/20/2023

0 1/4 1 1 1/2 2 Miles  
 1:24,000  
 Map Updated: 8/20/2023 2:45 AM