











-  Dip Site
-  Unimproved Landing Area
-  Division Break
-  Branch Break
-  Drop Point
-  Staging Area
-  Bridge
-  Internet Access
-  Water Source
-  Wildfire Daily Fire Perimeter

BRIEFING
 South Fork Complex
 CA-SHF-001004
 08/21/2023









0 1/4 1 1/4 2 Miles

1:24,000

Map Updated: 8/20/2023 11:11